

Well Name: NEBU	Well Location: T31N / R7W / SEC 12 / SESE / 36.9095793 / -107.5166715	County or Parish/State: SAN JUAN / NM
Well Number: 492A	Type of Well: OTHER	Allottee or Tribe Name:
Lease Number: NMNM03358	Unit or CA Name: NORTHEAST BLANCO UNIT--FC	Unit or CA Number: NMNM78402D
US Well Number: 3004533099	Well Status: Gas Well Shut In	Operator: SIMCOE LLC

Notice of Intent

Sundry ID: 2746703

Type of Submission: Notice of Intent	Type of Action: Temporary Abandonment
Date Sundry Submitted: 08/17/2023	Time Sundry Submitted: 01:33
Date proposed operation will begin: 10/10/2023	

Procedure Description: After a period not to exceed two years after the temporary abandonment has been completed, a workover rig will remove the cast iron bridge plug and monitor pressure build-up of the well for a two-week period to determine if the well will return to production status. If the decision is made not to produce the well, a request for plugging and abandonment will be submitted. If the decision is made to produce the well, all necessary flow and production lines will be reinstalled for a flow-ready status up to and including any removed flowmeters and well ties. Surface facilities will be placed for production purposes.

Surface Disturbance

Is any additional surface disturbance proposed?: No

NOI Attachments

Procedure Description

NEBU_492A_TA_Procedure_20230817132902.pdf

Well Name: NEBU	Well Location: T31N / R7W / SEC 12 / SESE / 36.9095793 / -107.5166715	County or Parish/State: SAN JUAN / NM
Well Number: 492A	Type of Well: OTHER	Allottee or Tribe Name:
Lease Number: NMNM03358	Unit or CA Name: NORTHEAST BLANCO UNIT--FC	Unit or CA Number: NMNM78402D
US Well Number: 3004533099	Well Status: Gas Well Shut In	Operator: SIMCOE LLC

Conditions of Approval

Specialist Review

NEBU_492A_ID_2746703_TA_COAs_MHK_8.24.2023_20230824100816.pdf

Operator

I certify that the foregoing is true and correct. Title 18 U.S.C. Section 1001 and Title 43 U.S.C. Section 1212, make it a crime for any person knowingly and willfully to make to any department or agency of the United States any false, fictitious or fraudulent statements or representations as to any matter within its jurisdiction. Electronic submission of Sundry Notices through this system satisfies regulations requiring a

Operator Electronic Signature: CHRISTY KOST	Signed on: AUG 22, 2023 10:50 AM
Name: SIMCOE LLC	
Title: Permitting Agent	
Street Address: 1199 MAIN AVE STE 101	
City: DURANGO	State: CO
Phone: (719) 251-7733	
Email address: CHRISTY.KOST@IKAVENERGY.COM	

Field

Representative Name:		
Street Address:		
City:	State:	Zip:
Phone:		
Email address:		

BLM Point of Contact

BLM POC Name: MATTHEW H KADE	BLM POC Title: Petroleum Engineer
BLM POC Phone: 5055647736	BLM POC Email Address: MKADE@BLM.GOV
Disposition: Approved	Disposition Date: 08/24/2023
Signature: Matthew Kade	

Form 3160-5
(June 2019)UNITED STATES
DEPARTMENT OF THE INTERIOR
BUREAU OF LAND MANAGEMENTFORM APPROVED
OMB No. 1004-0137
Expires: October 31, 2021**SUNDRY NOTICES AND REPORTS ON WELLS**
Do not use this form for proposals to drill or to re-enter an abandoned well. Use Form 3160-3 (APD) for such proposals.

5. Lease Serial No.

6. If Indian, Allottee or Tribe Name

SUBMIT IN TRIPLICATE - Other instructions on page 2

1. Type of Well

☐ Oil Well ☐ Gas Well ☐ Other

2. Name of Operator

3a. Address

3b. Phone No. (include area code)

4. Location of Well (Footage, Sec., T., R., M., or Survey Description)

7. If Unit of CA/Agreement, Name and/or No.

8. Well Name and No.

9. API Well No.

10. Field and Pool or Exploratory Area

11. Country or Parish, State

12. CHECK THE APPROPRIATE BOX(ES) TO INDICATE NATURE OF NOTICE, REPORT OR OTHER DATA

TYPE OF SUBMISSION	TYPE OF ACTION				
<input type="checkbox"/> Notice of Intent	<input type="checkbox"/> Acidize	<input type="checkbox"/> Deepen	<input type="checkbox"/> Production (Start/Resume)	<input type="checkbox"/> Water Shut-Off	
	<input type="checkbox"/> Alter Casing	<input type="checkbox"/> Hydraulic Fracturing	<input type="checkbox"/> Reclamation	<input type="checkbox"/> Well Integrity	
<input type="checkbox"/> Subsequent Report	<input type="checkbox"/> Casing Repair	<input type="checkbox"/> New Construction	<input type="checkbox"/> Recomplete	<input type="checkbox"/> Other	
	<input type="checkbox"/> Change Plans	<input type="checkbox"/> Plug and Abandon	<input type="checkbox"/> Temporarily Abandon		
<input type="checkbox"/> Final Abandonment Notice	<input type="checkbox"/> Convert to Injection	<input type="checkbox"/> Plug Back	<input type="checkbox"/> Water Disposal		

13. Describe Proposed or Completed Operation: Clearly state all pertinent details, including estimated starting date of any proposed work and approximate duration thereof. If the proposal is to deepen directionally or recompleat horizontally, give subsurface locations and measured and true vertical depths of all pertinent markers and zones. Attach the Bond under which the work will be performed or provide the Bond No. on file with BLM/BIA. Required subsequent reports must be filed within 30 days following completion of the involved operations. If the operation results in a multiple completion or recompleat in a new interval, a Form 3160-4 must be filed once testing has been completed. Final Abandonment Notices must be filed only after all requirements, including reclamation, have been completed and the operator has detennined that the site is ready for final inspection.)

14. I hereby certify that the foregoing is true and correct. Name (Printed/Typed)

Title

Signature

Date

THE SPACE FOR FEDERAL OR STATE OFFICE USE

Approved by

Title

Date

Conditions of approval, if any, are attached. Approval of this notice does not warrant or certify that the applicant holds legal or equitable title to those rights in the subject lease which would entitle the applicant to conduct operations thereon.

Office

Title 18 U.S.C Section 1001 and Title 43 U.S.C Section 1212, make it a crime for any person knowingly and willfully to make to any department or agency of the United States any false, fictitious or fraudulent statements or representations as to any matter within its jurisdiction.

(Instructions on page 2)

GENERAL INSTRUCTIONS

This form is designed for submitting proposals to perform certain well operations and reports of such operations when completed as indicated on Federal and Indian lands pursuant to applicable Federal law and regulations. Any necessary special instructions concerning the use of this form and the number of copies to be submitted, particularly with regard to local area or regional procedures and practices, are either shown below, will be issued by or may be obtained from the local Federal office.

SPECIFIC INSTRUCTIONS

Item 4 - Locations on Federal or Indian land should be described in accordance with Federal requirements. Consult the local Federal office for specific instructions.

Item 13: Proposals to abandon a well and subsequent reports of abandonment should include such special information as is required by the local Federal office. In addition, such proposals and reports should include reasons for the abandonment; data on any former or present productive zones or other zones with present significant fluid contents not sealed off by cement or otherwise; depths (top and bottom) and method of placement of cement plugs; mud or other material placed below, between and above plugs; amount, size, method of parting of any casing, liner or tubing pulled and the depth to the top of any tubing left in the hole; method of closing top of well and date well site conditioned for final inspection looking for approval of the abandonment. If the proposal will involve **hydraulic fracturing operations**, you must comply with 43 CFR 3162.3-3, including providing information about the protection of usable water. Operators should provide the best available information about all formations containing water and their depths. This information could include data and interpretation of resistivity logs run on nearby wells. Information may also be obtained from state or tribal regulatory agencies and from local BLM offices.

NOTICES

The privacy Act of 1974 and the regulation in 43 CFR 2.48(d) provide that you be furnished the following information in connection with information required by this application.

AUTHORITY: 30 U.S.C. 181 et seq., 351 et seq., 25 U.S.C. 396; 43 CFR 3160.

PRINCIPAL PURPOSE: The information is used to: (1) Evaluate, when appropriate, approve applications, and report completion of subsequent well operations, on a Federal or Indian lease; and (2) document for administrative use, information for the management, disposal and use of National Resource lands and resources, such as: (a) evaluating the equipment and procedures to be used during a proposed subsequent well operation and reviewing the completed well operations for compliance with the approved plan; (b) requesting and granting approval to perform those actions covered by 43 CFR 3162.3-2, 3162.3-3, and 3162.3-4; (c) reporting the beginning or resumption of production, as required by 43 CFR 3162.4-1(c) and (d) analyzing future applications to drill or modify operations in light of data obtained and methods used.

ROUTINE USES: Information from the record and/or the record will be transferred to appropriate Federal, State, local or foreign agencies, when relevant to civil, criminal or regulatory investigations or prosecutions in connection with congressional inquiries or to consumer reporting agencies to facilitate collection of debts owed the Government.

EFFECT OF NOT PROVIDING THE INFORMATION: Filing of this notice and report and disclosure of the information is mandatory for those subsequent well operations specified in 43 CFR 3162.3-2, 3162.3-3, 3162.3-4.

The Paperwork Reduction Act of 1995 requires us to inform you that:

The BLM collects this information to evaluate proposed and/or completed subsequent well operations on Federal or Indian oil and gas leases.

Response to this request is mandatory.

The BLM would like you to know that you do not have to respond to this or any other Federal agency-sponsored information collection unless it displays a currently valid OMB control number.

BURDEN HOURS STATEMENT: Public reporting burden for this form is estimated to average 8 hours per response, including the time for reviewing instructions, gathering and maintaining data, and completing and reviewing the form. Direct comments regarding the burden estimate or any other aspect of this form to U.S. Department of the Interior, Bureau of Land Management (1004-0137), Bureau Information Collection Clearance Officer (WO-630), 1849 C St., N.W., Mail Stop 401 LS, Washington, D.C. 20240

Additional Information

Location of Well

0. SHL: SESE / 1030 FSL / 1165 FEL / TWSP: 31N / RANGE: 7W / SECTION: 12 / LAT: 36.9095793 / LONG: -107.5166715 (TVD: 0 feet, MD: 0 feet)

BHL: SESE / 1030 FSL / 1165 FEL / TWSP: 31N / SECTION: / LAT: 0.0 / LONG: 0.0 (TVD: 0 feet, MD: 0 feet)

Procedure - Temporary Abandonment

NEBU 492A

(P) Sec 12, T31N, R7W

San Juan County

30-045-33099

MIRU service unit.

Pull rodstring/pump/tubing.

RIH packer and set at 3005'

Load annulus with 2% KCl water w/biocide and corrosion inhibitor.

Pressure test annuls to 500 psi for 30 min. Step up pressure 50 psi per minute.

POH packer and RIH cast iron bridge plug and set at 3005'

Top off casing with 2% KCl w/biocide and corrosion inhibitor

Pressure test casing to 500 psi for 30 min. Pressure shall not decrease more than 50 psi over the 30 min period

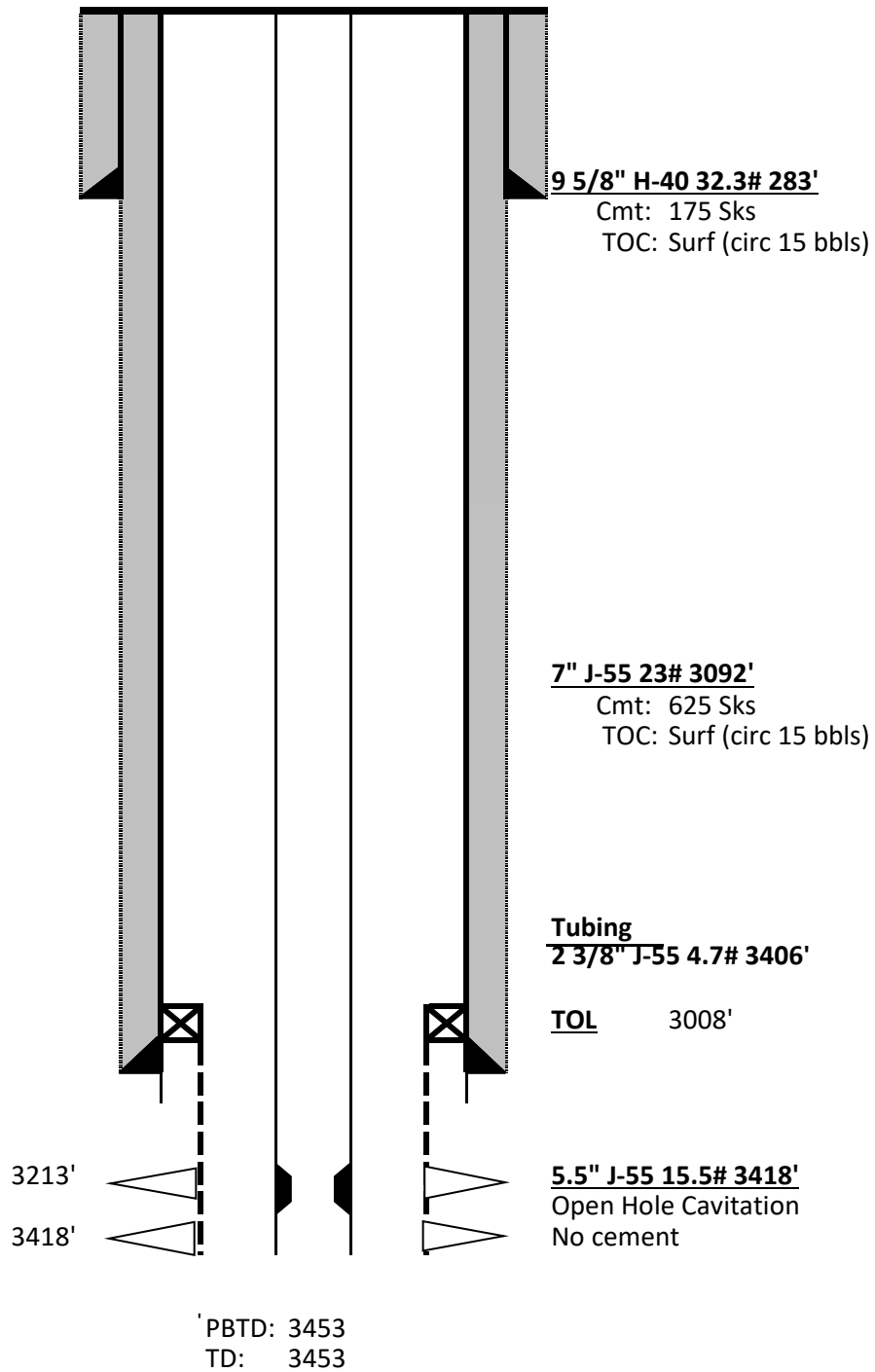
Open casing valves to check for flow or pressure change.

Test shall be recorded using a chart recorder with a maximum two hour clock and 1000 pound spring, calibrated within six months prior to MIT of casing

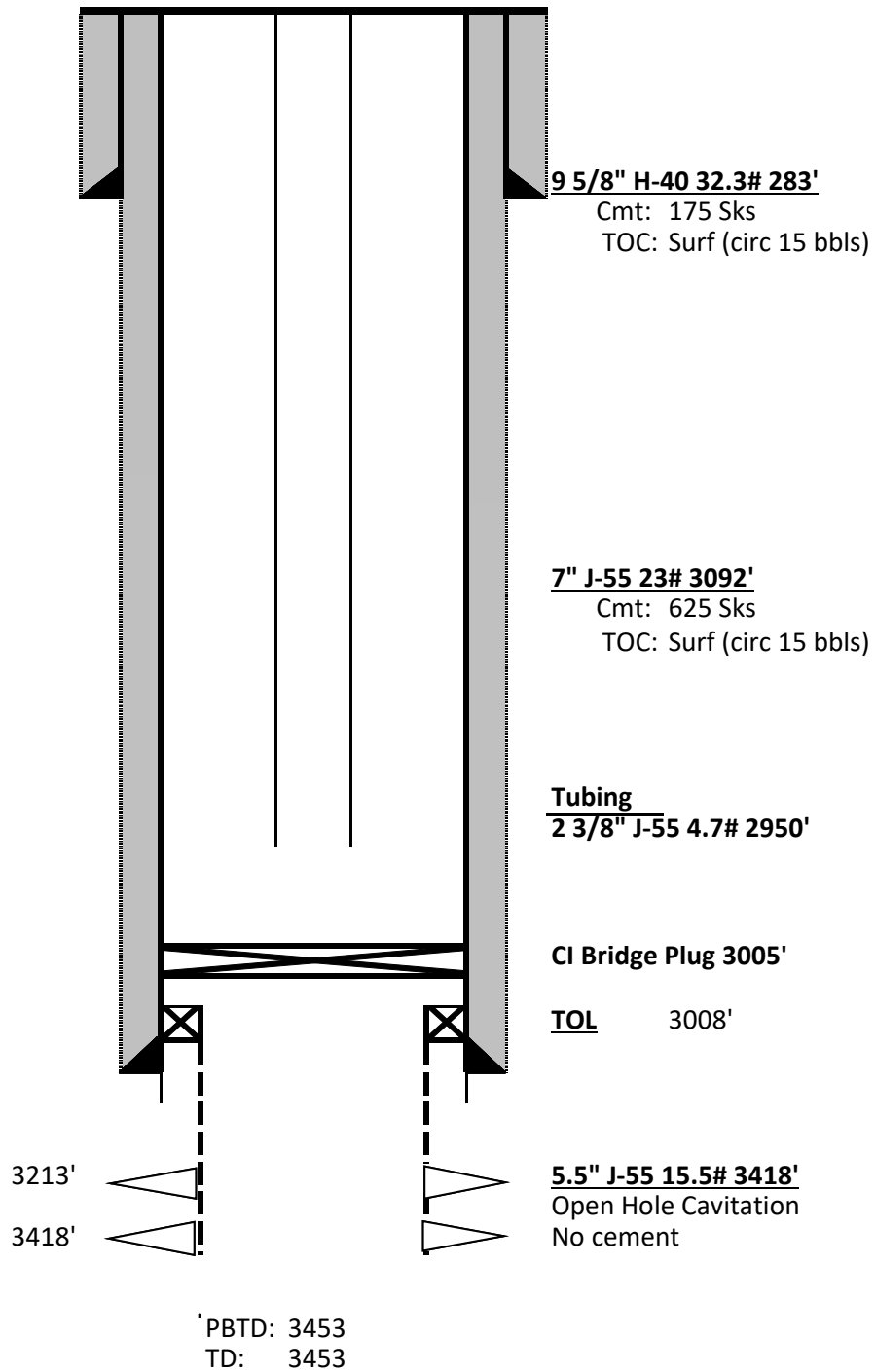
Submit chart, C-103, and wellbore diagram showing well details and plug set depth.

Air gap and blind flange production flow lines.

NEBU 492A
(P) Sec 12, T31N, R7W
San Juan County



NEBU 492A
(P) Sec 12, T31N, R7W
San Juan County





United States Department of the Interior

BUREAU OF LAND MANAGEMENT
Farmington District Office
6251 College Boulevard, Suite A
Farmington, New Mexico 87402
<http://www.blm.gov/nm>



August 24, 2023

CONDITIONS OF APPROVAL

Sundry Notice of Intent ID # 2746703 Proposed Work to Temporary Abandonment

Operator:	Simcoe LLC
Lease:	NMNM03358
Agreement:	NMNM78402D
Well(s):	NEBU 492A, API # 30-045-33099
Location:	SESE Sec 12 T31N R7W (San Juan County, NM)

The request to temporarily abandon the above well is accepted with the following conditions of approval:

1. After work is completed, send in Sundry Notice – Subsequent Report detailing actual work completed with exact dates (month, day, year). And the updated wellbore schematic. The report must be submitted within 30 days after work is completed.
2. Also, after work is completed, send in a Sundry Notice – Notice of Intent requesting temporary abandonment status. Note approval is based on the discretion of this agency. This request must be submitted within 30 days after work is completed.

Include in the Notice of Intent the following:

- a. Proposed exact expiration date (month, day, year). Cannot be later than 12-months from date of submission. The date can also be when the current TA approval will expire.
 - b. Confirmation of other production on lease, or agreement.
 - c. Plans for the well.
3. This agency reserves the right to modify or rescind approval. A plug or produce order may still be issued at the discretion of the authorized officer.
 4. The lease is currently held by production from other wells. Should production from the lease cease, the BLM may require this well be returned to production or P&A, regardless of the amount of time the TA status is still approved for.

For questions concerning this matter, please contact Matthew Kade, Petroleum Engineer at the BLM Farmington Field Office, at (505) 564-7736 or mkade@blm.gov.

Procedure - Temporary Abandonment

NEBU 492A

(P) Sec 12, T31N, R7W

San Juan County

30-045-33099

MIRU service unit.

Pull rodstring/pump/tubing.

RIH packer and set at 3005'

Load annulus with 2% KCl water w/biocide and corrosion inhibitor.

Pressure test annuls to 500 psi for 30 min. Step up pressure 50 psi per minute.

POH packer and RIH cast iron bridge plug and set at 3005'

Top off casing with 2% KCl w/biocide and corrosion inhibitor

Pressure test casing to 500 psi for 30 min. Pressure shall not decrease more than 50 psi over the 30 min period

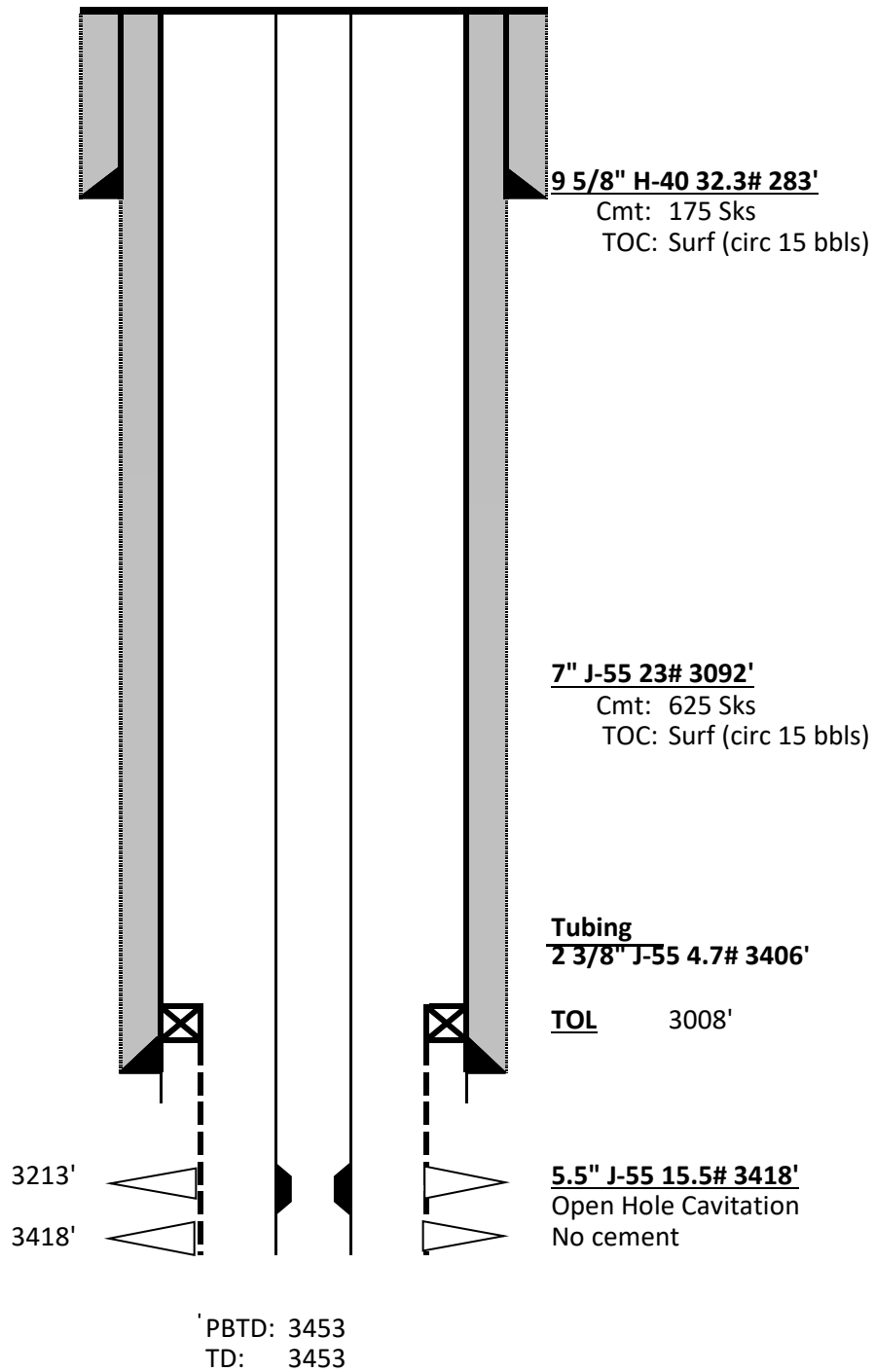
Open casing valves to check for flow or pressure change.

Test shall be recorded using a chart recorder with a maximum two hour clock and 1000 pound spring, calibrated within six months prior to MIT of casing

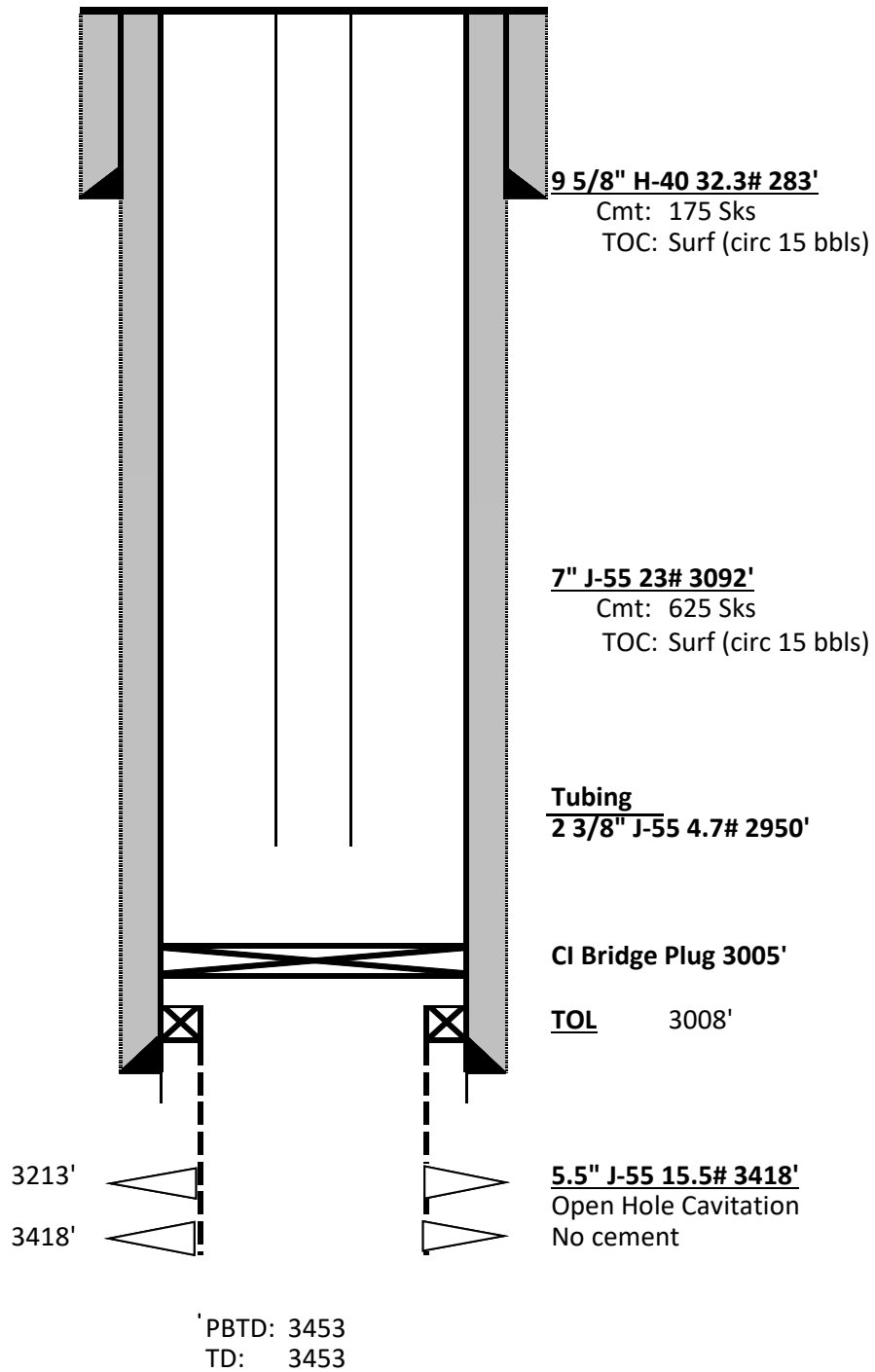
Submit chart, C-103, and wellbore diagram showing well details and plug set depth.

Air gap and blind flange production flow lines.

NEBU 492A
(P) Sec 12, T31N, R7W
San Juan County



NEBU 492A
(P) Sec 12, T31N, R7W
San Juan County



District I
1625 N. French Dr., Hobbs, NM 88240
Phone:(575) 393-6161 Fax:(575) 393-0720
District II
811 S. First St., Artesia, NM 88210
Phone:(575) 748-1283 Fax:(575) 748-9720
District III
1000 Rio Brazos Rd., Aztec, NM 87410
Phone:(505) 334-6178 Fax:(505) 334-6170
District IV
1220 S. St Francis Dr., Santa Fe, NM 87505
Phone:(505) 476-3470 Fax:(505) 476-3462

State of New Mexico
Energy, Minerals and Natural Resources
Oil Conservation Division
1220 S. St Francis Dr.
Santa Fe, NM 87505

CONDITIONS

Action 270039

CONDITIONS

Operator: SIMCOE LLC 1199 Main Ave., Suite 101 Durango, CO 81301	OGRID: 329736
	Action Number: 270039
	Action Type: [C-103] NOI Temporary Abandonment (C-103I)

CONDITIONS

Created By	Condition	Condition Date
mkuehling	no documentation of when liner was set and at what depth of liner hanger - only comment on c104 for 51/2 ending at 3418 which differs from well completion - Notify NMOCD 24 hours prior to mit - bradenhead test required prior to mit day of mit	9/28/2023