

Well Name: FEDERAL BW	Well Location: T17S / R25E / SEC 22 / SWSE /	County or Parish/State: EDDY / NM
Well Number: 5	Type of Well: OIL WELL	Allottee or Tribe Name:
Lease Number: NMNM0219603A	Unit or CA Name:	Unit or CA Number:
US Well Number: 300152115700S1	Well Status: Abandoned	Operator: EOG RESOURCES INCORPORATED

Final Abandonment

Sundry ID: 2744695	
Type of Submission: Final Abandonment Notice	Type of Action: Final Abandonment
Date Sundry Submitted: 08/07/2023	Time Sundry Submitted: 08:21
Date Site Reclaimed: 12/12/2018	
Number of Acres Reclaimed: 1	
Comments: EOG Resources, Inc. respectfully requests final abandonment approval and the release of liability under bond. Signed Surface Owner release letter attached.	

Operator

I certify that the foregoing is true and correct. Title 18 U.S.C. Section 1001 and Title 43 U.S.C. Section 1212, make it a crime for any person knowingly and willfully to make to any department or agency of the United States any false, fictitious or fraudulent statements or representations as to any matter within its jurisdiction. Electronic submission of Sundry Notices through this system satisfies regulations requiring a

Operator Electronic Signature: TINA HUERTA	Signed on: AUG 07, 2023 08:21 AM
Name: EOG RESOURCES INCORPORATED	
Title: Regulatory Specialist	
Street Address: 104 SOUTH FOURTH STREET	
City: Artesia	State: NM
Phone: (575) 748-4168	
Email address: tina_huerta@eogresources.com	

Field

Representative Name:		
Street Address:		
City:	State:	Zip:
Phone:		
Email address:		

FAN Attachments

Surface Owner Release
SURFACE_OWNER_LETTER__RECLAMATION__FEDERAL_BW_005__RICHARD__PAULA_GATEWO OD__7_1_2023_20230807082144.pdf

<b>Well Name:</b> FEDERAL BW	<b>Well Location:</b> T17S / R25E / SEC 22 / SWSE /	<b>County or Parish/State:</b> EDDY / NM
<b>Well Number:</b> 5	<b>Type of Well:</b> OIL WELL	<b>Allottee or Tribe Name:</b>
<b>Lease Number:</b> NMNM0219603A	<b>Unit or CA Name:</b>	<b>Unit or CA Number:</b>
<b>US Well Number:</b> 300152115700S1	<b>Well Status:</b> Abandoned	<b>Operator:</b> EOG RESOURCES INCORPORATED

BLM Point of Contact

**BLM POC Name:** JAMES A AMOS

**BLM POC Phone:** 5752345927

**Disposition:** Approved

**Signature:** James A Amos

**BLM POC Title:** Acting Assistant Field Manager

**BLM POC Email Address:** jamos@blm.gov

**Disposition Date:** 08/09/2023



Surface Owner Approval of Historical Reclamation completed

**Well Name:** Federal BW #005

**API:** 30-015-21157

**Location:** SW/4SE/4

Section: 22  
Township: 17 South  
Range: 25 East  
County: Eddy

**Surface owner:** Richard & Paula Ruth Gatewood  
PO Box 987  
Artesia, NM 88211-0987

I hereby agree that EOG Resources, Inc. has completed all surface reclamation activities to meet our requirements as surface owner for the above noted well. Pictures are attached.

Surface Owner Name: Richard & Paula Ruth Gatewood

Surface Owner Signature: *Richard Gatewood*

Dated: 7/1/2023


EOG Representative Name: Keith Kistner

EOG Representative Signature: *KK*

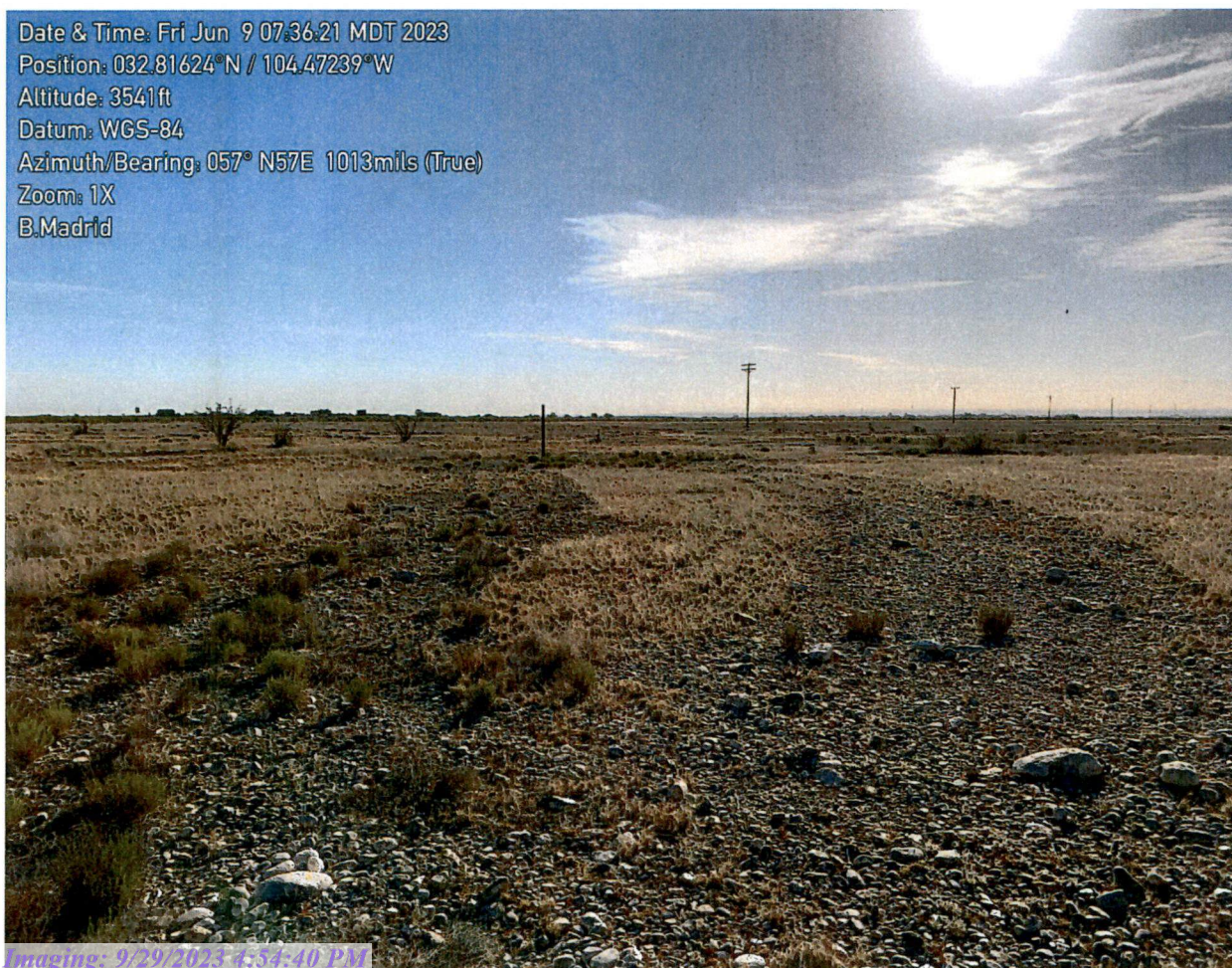
Dated: 6/19/2023



Date & Time: Fri Jun 9 07:36:19 MDT 2023  
Position: 032.81624°N / 104.47238°W  
Altitude: 3537ft  
Datum: WGS-84  
Azimuth/Bearing: 007° N07E 0124mils (True)  
Zoom: 1X  
B.Madrid




Date & Time: Fri Jun 9 07:36:21 MDT 2023  
Position: 032.81624°N / 104.47239°W  
Altitude: 3541ft  
Datum: WGS-84  
Azimuth/Bearing: 057° N57E 1013mils (True)  
Zoom: 1X  
B.Madrid





Date & Time: Fri Jun 9 07:36:24 MDT 2023  
Position: 032.81624°N / 104.47239°W  
Altitude: 3537ft  
Datum: WGS-84  
Azimuth/Bearing: 090° N90E 1600mils (True)  
Zoom: 1X  
B.Madrid



Date & Time: Fri Jun 9 07:37:42 MDT 2023  
Position: 032.81621°N / 104.47186°W  
Altitude: 3533ft  
Datum: WGS-84  
Azimuth/Bearing: 292° N68W 5191mils (True)  
Zoom: 1X  
B.Madrid





Date & Time: Fri Jun 9 07:44 MDT 2023  
Position: 032.81621°N / 104.47186°W  
Altitude: 3531ft  
Datum: WGS-84  
Azimuth/Bearing: 353° N07W 6276mils (True)  
Zoom: 1X  
B.Madrid



Date & Time: Fri Jun 9 07:46:00 MDT 2023  
Position: 032.81642°N / 104.47210°W  
Altitude: 3534ft  
Datum: WGS-84  
Azimuth/Bearing: 317° N43W 5636mils (True)  
Zoom: 1X  
B.Madrid





**District I**  
1625 N. French Dr., Hobbs, NM 88240  
Phone:(575) 393-6161 Fax:(575) 393-0720  
**District II**  
811 S. First St., Artesia, NM 88210  
Phone:(575) 748-1283 Fax:(575) 748-9720  
**District III**  
1000 Rio Brazos Rd., Aztec, NM 87410  
Phone:(505) 334-6178 Fax:(505) 334-6170  
**District IV**  
1220 S. St Francis Dr., Santa Fe, NM 87505  
Phone:(505) 476-3470 Fax:(505) 476-3462

**State of New Mexico**  
**Energy, Minerals and Natural Resources**  
**Oil Conservation Division**  
**1220 S. St Francis Dr.**  
**Santa Fe, NM 87505**

CONDITIONS

Action 250227

CONDITIONS

Operator: EOG RESOURCES INC P.O. Box 2267 Midland, TX 79702	OGRID: 7377
	Action Number: 250227
	Action Type: [C-103] Sub. General Sundry (C-103Z)

CONDITIONS

Created By	Condition	Condition Date
dmcclure	ACCEPTED FOR RECORD	9/29/2023