

Well Name: BERGER	Well Location: T26N / R11W / SEC 22 / NENE / 36.478257 / -107.985354	County or Parish/State: SAN JUAN / NM
Well Number: 6	Type of Well: OTHER	Allottee or Tribe Name:
Lease Number: NMSF078641	Unit or CA Name:	Unit or CA Number:
US Well Number: 3004531204	Well Status: Producing Gas Well	Operator: HILCORP ENERGY COMPANY

Subsequent Report

Sundry ID: 2758324

Type of Submission: Subsequent Report

Date Sundry Submitted: 10/26/2023

Date Operation Actually Began: 10/16/2023

Type of Action: Casing

Time Sundry Submitted: 01:16

Actual Procedure: Hilcorp Energy Company has performed a casing repair on the subject well. Please see the attached operations.

SR Attachments

Actual Procedure

Berger\_6\_SR\_Csg\_Repair\_Writeup\_20231026131605.pdf

Well Name: BERGER	Well Location: T26N / R11W / SEC 22 / NENE / 36.478257 / -107.985354	County or Parish/State: SAN JUAN / NM
Well Number: 6	Type of Well: OTHER	Allottee or Tribe Name:
Lease Number: NMSF078641	Unit or CA Name:	Unit or CA Number:
US Well Number: 3004531204	Well Status: Producing Gas Well	Operator: HILCORP ENERGY COMPANY

Operator

I certify that the foregoing is true and correct. Title 18 U.S.C. Section 1001 and Title 43 U.S.C. Section 1212, make it a crime for any person knowingly and willfully to make to any department or agency of the United States any false, fictitious or fraudulent statements or representations as to any matter within its jurisdiction. Electronic submission of Sundry Notices through this system satisfies regulations requiring a

Operator Electronic Signature: AMANDA WALKER

Signed on: OCT 26, 2023 01:16 PM

Name: HILCORP ENERGY COMPANY

Title: Operations/Regulatory Technician

Street Address: 1111 TRAVIS ST

City: HOUSTONState: TX

Phone: (346) 237-2177

Email address: MWALKER@HILCORP.COM

Field

Representative Name:

Street Address:

City:State:Zip:

Phone:

Email address:

BLM Point of Contact

BLM POC Name: KENNETH G RENNICK

BLM POC Title: Petroleum Engineer

BLM POC Phone: 5055647742

BLM POC Email Address: krennick@blm.gov

Disposition: Accepted

Disposition Date: 10/26/2023

Signature: Kenneth Rennick

Berger 6  
30-045-31204  
NMSF078641  
SR Csg Repair


10/16/2023: MIRU. CK PRESSURES (SITP: 0 PSI FCP: 53 PSI SIBHP: 0 PSI). RD HH. UNSEAT & LD PMP & RODS. ND WH. NU BOP, FT, GOOD TST. TOO H W/TBG. TIH & SET RBP @ 1575'. SDFN

10/17/2023: CK PRESSURES (SITP: 0 PSI SICP: 0 PSI SIBHP: 0 PSI). LD CSG W/FRESH H2O. PU PKR & PT F/13' – 1575', GOOD TST. LD PKR. ND BOP. EXPOSE 4 1/2" CSG. EXCAVATE BELOW SURFACE CSG T/TOP OF 7". COULD NOT FIND ENOUGH GOOD PIPE BELOW LEAK TO REPAIR CSG. EXCAVATE AROUND 7" SURF CSG. SDFN

10/18/2023: CK PRESSURES (SITP: 0 PSI SICP: 0 PSI SIBHP: 0 PSI). ND WH. ND TBG HEAR. REMOVE CSG HEAD & DAMAGED SECTION OF PRODUCTION CSG. STUB UP 4 1/2" CSG. STUB UP 7" CSG. NU CSG HEAD. NU TBG HEAD. NU BOP. TOP OFF WELL. PT, GOOD TST. SDFN.

10/19/2023: CK PRESSURES (SITP: 0 PSI SICP: 0 PSI SIBHP: 0 PSI ). CONDUCT BH TST. CONDUCT MIT T/560 PSI F/30 MINS. TST WITNESSED & PASSED BY THOMAS VERMERSCH/NMOCD. TIH & RELEASE & TOO H W/RBP. TIH W/56 JTS 2 3/8" 4.7# J-55 PROD TBG. EOT @ 1807'. SN @ 1773'. PBTD @ 1987'. ND BOP. NU WH. TIH W/PMP & RODS. LOAD TBG. PT T/500 PSI, GOOD TST. LONG STROKE PMP W/RIG, GOOD TST. RDRR. HAND OVER TO OPERATIONS.

PRE REPAIR



POST REPAIR



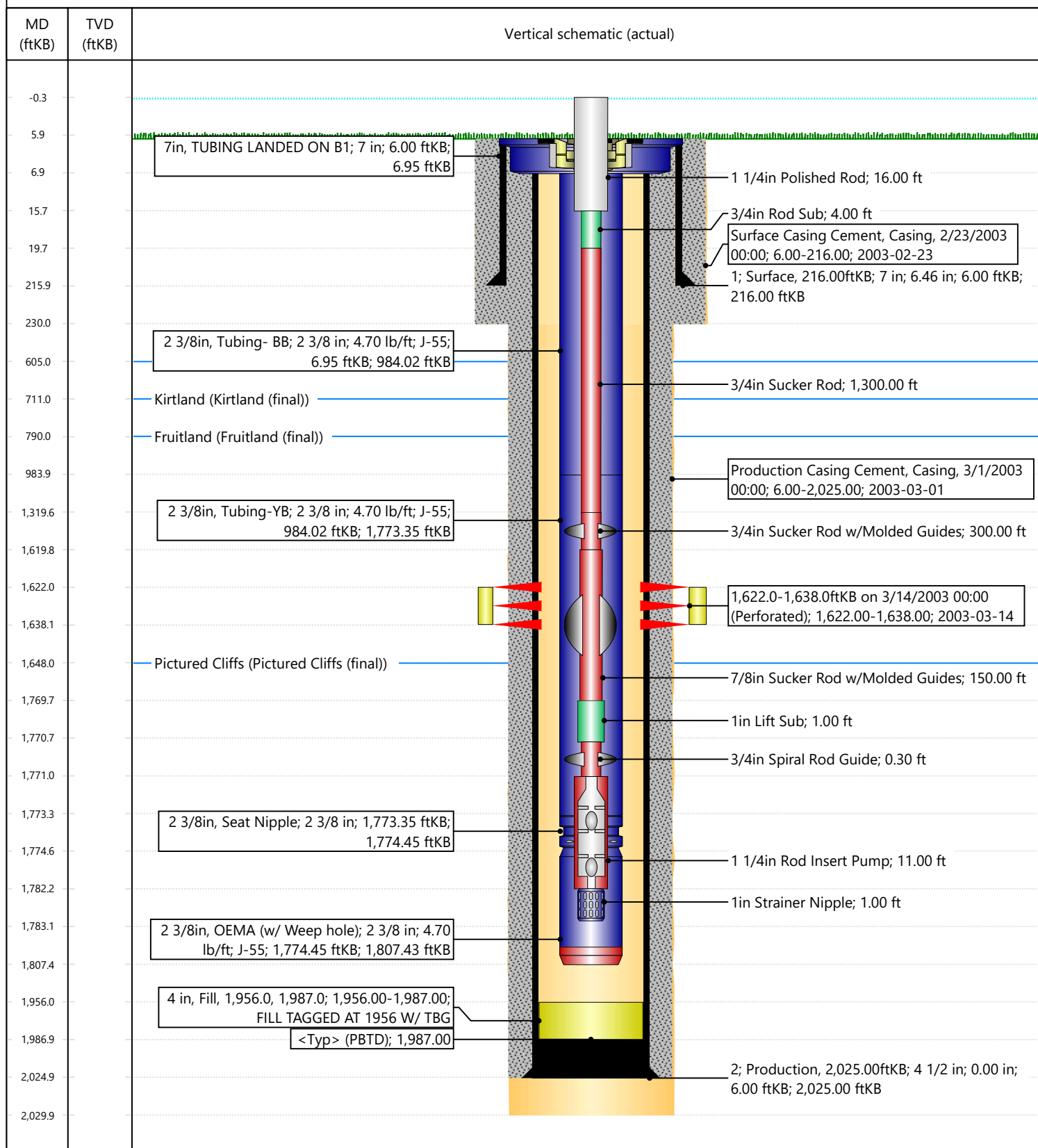


## Current Schematic - Version 3


Well Name: **BERGER #6**

API / UWI 3004531204	Surface Legal Location T26N-R11W-S22	Field Name Basin Fruitland Coal	Route 0605	State/Province New Mexico	Well Configuration Type Vertical
Ground Elevation (ft) 6,342.00	Original KB/RT Elevation (ft) 6,348.00	RKB to GL (ft) 6.00	KB-Casing Flange Distance (ft)	KB-Tubing Hanger Distance (ft)	

## Original Hole [Vertical]









**District I**  
1625 N. French Dr., Hobbs, NM 88240  
Phone:(575) 393-6161 Fax:(575) 393-0720  
**District II**  
811 S. First St., Artesia, NM 88210  
Phone:(575) 748-1283 Fax:(575) 748-9720  
**District III**  
1000 Rio Brazos Rd., Aztec, NM 87410  
Phone:(505) 334-6178 Fax:(505) 334-6170  
**District IV**  
1220 S. St Francis Dr., Santa Fe, NM 87505  
Phone:(505) 476-3470 Fax:(505) 476-3462

**State of New Mexico**  
**Energy, Minerals and Natural Resources**  
**Oil Conservation Division**  
**1220 S. St Francis Dr.**  
**Santa Fe, NM 87505**

CONDITIONS

Action 280049

CONDITIONS

Operator: HILCORP ENERGY COMPANY 1111 Travis Street Houston, TX 77002	OGRID: 372171
	Action Number: 280049
	Action Type: [C-103] Sub. Workover (C-103R)

CONDITIONS

Created By	Condition	Condition Date
mkuehling	None	10/27/2023