

Well Name: NEBU	Well Location: T31N / R7W / SEC 30 / SWSE / 36.8634974 / -107.6118976	County or Parish/State: SAN JUAN / NM
Well Number: 340	Type of Well: CONVENTIONAL GAS WELL	Allottee or Tribe Name:
Lease Number: NMSF079043	Unit or CA Name: NEBU--DK	Unit or CA Number: NMNM78402C
US Well Number: 3004533212	Well Status: Producing Gas Well	Operator: SIMCOE LLC

Notice of Intent

Sundry ID: 2758451

Type of Submission: Notice of Intent

Date Sundry Submitted: 10/27/2023

Date proposed operation will begin: 04/20/2024

Procedure Description:

Type of Action: Temporary Abandonment

Time Sundry Submitted: 10:08

Surface Disturbance

Is any additional surface disturbance proposed?: No

NOI Attachments

- Procedure Description
- NEBU_340_TA_Procedure_20231027100736.pdf
 - NEBU_340_WBD_TA_20231027100728.pdf
 - NEBU_340_WBD_20231027100713.pdf

Well Name: NEBU	Well Location: T31N / R7W / SEC 30 / SWSE / 36.8634974 / -107.6118976	County or Parish/State: SAN JUAN / NM
Well Number: 340	Type of Well: CONVENTIONAL GAS WELL	Allottee or Tribe Name:
Lease Number: NMSF079043	Unit or CA Name: NEBU--DK	Unit or CA Number: NMNM78402C
US Well Number: 3004533212	Well Status: Producing Gas Well	Operator: SIMCOE LLC

Conditions of Approval

Specialist Review

NEBU_340_ID_2758451_TA_COAs_MHK_10.27.2023_20231027131933.pdf

Operator

I certify that the foregoing is true and correct. Title 18 U.S.C. Section 1001 and Title 43 U.S.C. Section 1212, make it a crime for any person knowingly and willfully to make to any department or agency of the United States any false, fictitious or fraudulent statements or representations as to any matter within its jurisdiction. Electronic submission of Sundry Notices through this system satisfies regulations requiring a

Operator Electronic Signature: CHRISTY KOST	Signed on: OCT 27, 2023 10:07 AM
Name: SIMCOE LLC	
Title: Permitting Agent	
Street Address: 1199 MAIN AVE STE 101	
City: DURANGO	State: CO
Phone: (719) 251-7733	
Email address: CHRISTY.KOST@IKAVENERGY.COM	

Field

Representative Name:		
Street Address:		
City:	State:	Zip:
Phone:		
Email address:		

BLM Point of Contact

BLM POC Name: MATTHEW H KADE	BLM POC Title: Petroleum Engineer
BLM POC Phone: 5055647736	BLM POC Email Address: MKADE@BLM.GOV
Disposition: Approved	Disposition Date: 10/27/2023
Signature: Matthew Kade	

Procedure - Temporary Abandonment

NEBU #340
(O) Sec 30, T31N, R7W
San Juan County
30-045-33212

MIRU service unit.

Pull rodstring/pump/tubing if present in well.

RIH cast iron bridge plug and set at 7875'

Top off casing with 2% KCl w/biocide and corrosion inhibitor

Pressure test casing to 500 psi for 30 min. Pressure shall not decrease more than 50 psi over the 30 min period

Open casing valves to check for flow or pressure change.

Test shall be recorded using a chart recorder with a maximum two hour clock and 1000 pound spring, calibrated within six months prior to MIT of casing

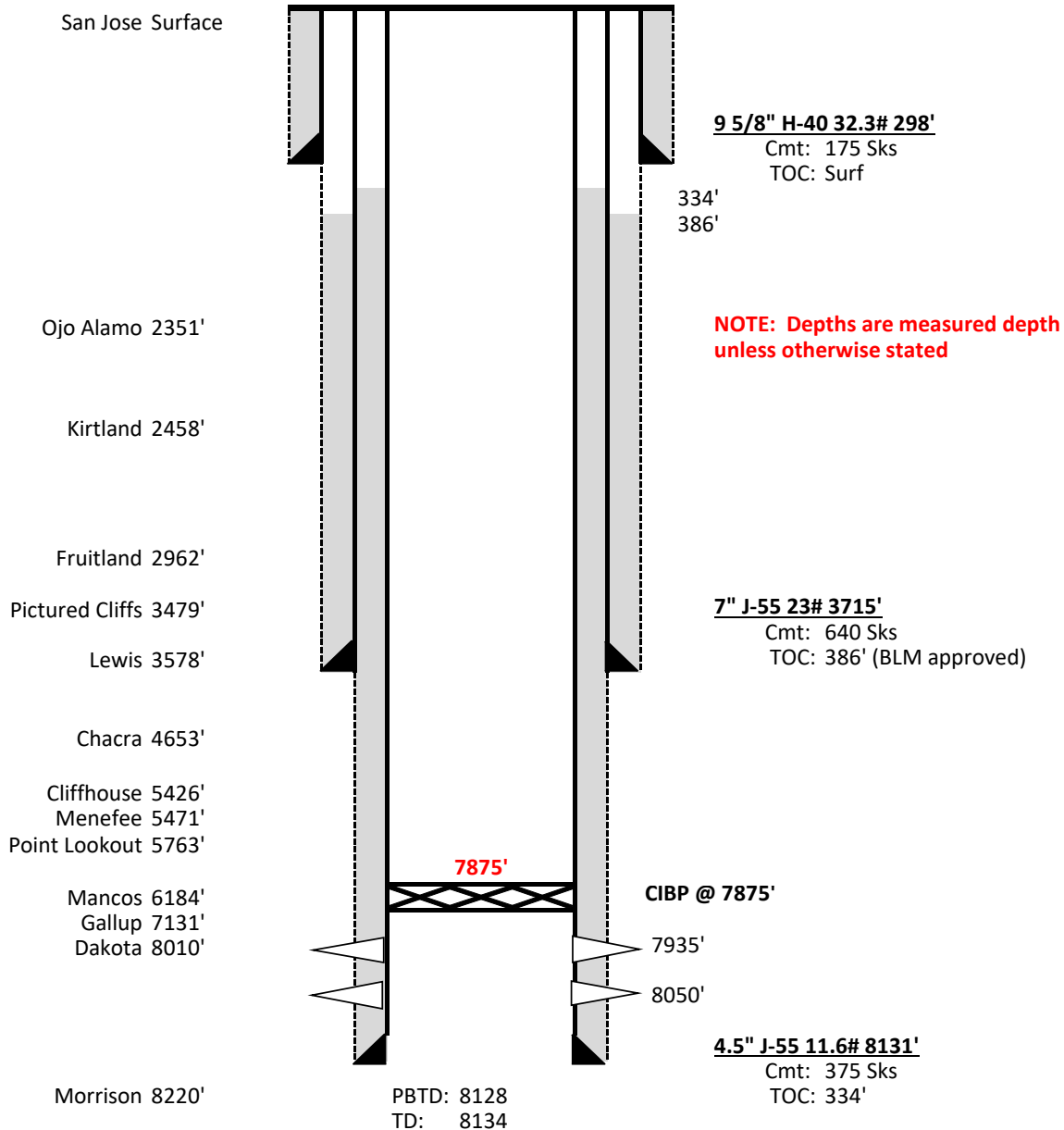
Submit chart, C-103, and wellbore diagram showing well details and plug set depth.

Air gap and blind flange production flow lines.

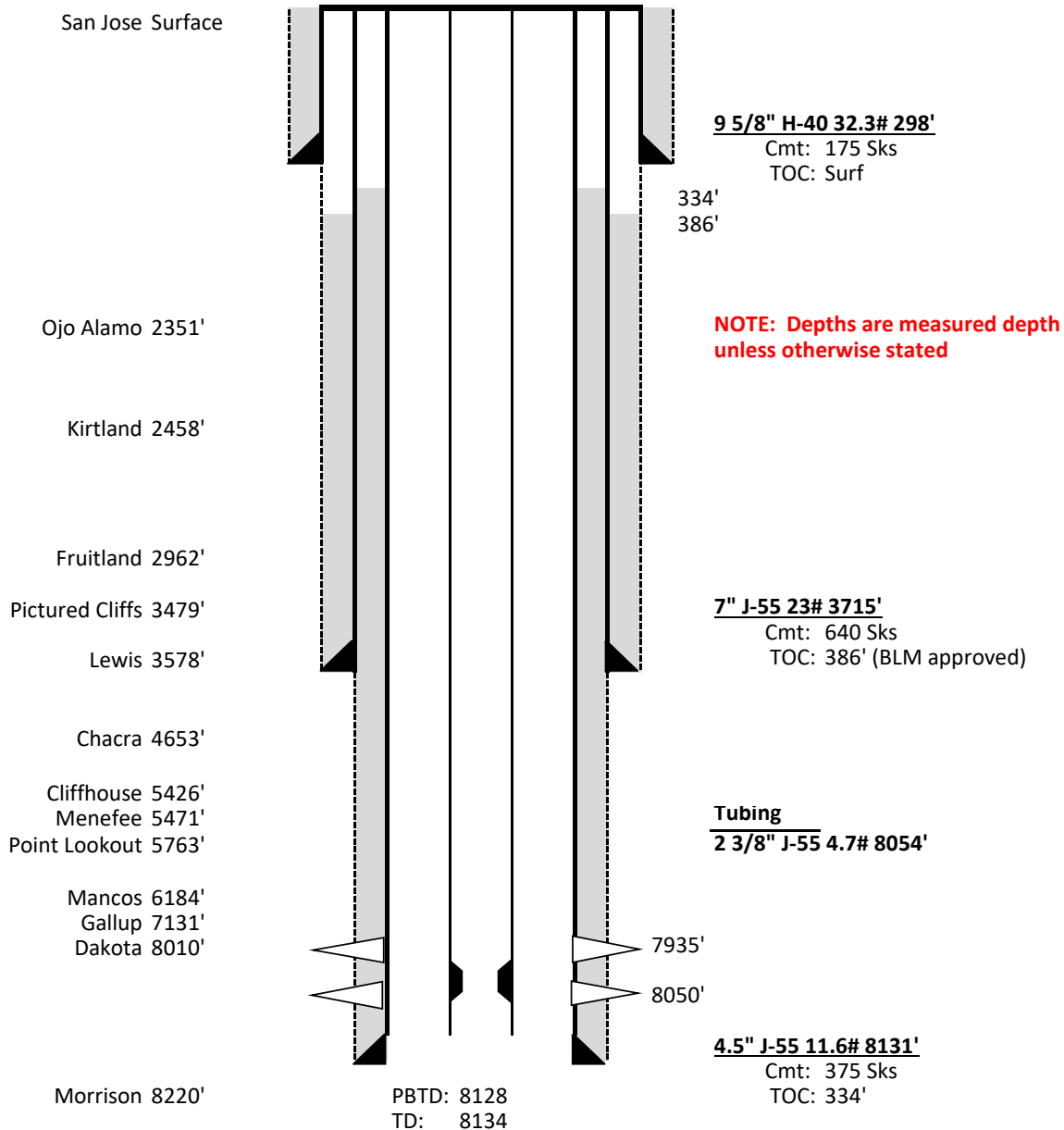
After a period not to exceed 5 years after the temporary abandonment has been completed, a workover rig will remove the cast iron bridge plug and monitor pressure buildup of the well for a two week period to determine if the well will return to a production status. If the decision is made to not produce the well, a request for plugging and abandonment will be submitted.

If the decision is made to produce the well, all necessary flow and production lines will be reinstalled for a flow ready status up to and including any removed flowmeters and well ties. Surface facilities will be placed for production purposes.

NEBU #340
(O) Sec 30, T31N, R7W
San Juan County
30-045-33212
Temporary Abandonment



NEBU #340
(O) Sec 30, T31N, R7W
San Juan County
30-045-33212





United States Department of the Interior

BUREAU OF LAND MANAGEMENT
Farmington District Office
6251 College Boulevard, Suite A
Farmington, New Mexico 87402
<http://www.blm.gov/nm>



October 27, 2023

CONDITIONS OF APPROVAL

Sundry Notice of Intent ID # 2758451 Proposed Work to Temporary Abandonment

Operator:	Simcoe LLC
Lease:	NMSF 079043
Agreement:	NMNM78402C
Well(s):	NEBU 340, API # 30-045-33212
Location:	SWSE Sec 30 T31N R7W (San Juan County, NM)

The request to temporarily abandon the above well is accepted with the following conditions of approval:

1. After work is completed, send in Sundry Notice – Subsequent Report detailing actual work completed with exact dates (month, day, year). And the updated wellbore schematic. The report must be submitted within 30 days after work is completed.
2. Also, after work is completed, send in a Sundry Notice – Notice of Intent requesting temporary abandonment status. Note approval is based on the discretion of this agency. This request must be submitted within 30 days after work is completed.

Include in the Notice of Intent the following:

- a. Proposed exact expiration date (month, day, year). Cannot be later than 12-months from date of submission. The date can also be when the current TA approval will expire.
 - b. Confirmation of other production on lease, or agreement.
 - c. Plans for the well.
3. This agency reserves the right to modify or rescind approval. A plug or produce order may still be issued at the discretion of the authorized officer.
 4. The lease is currently held by production from other wells. Should production from the lease cease, the BLM may require this well be returned to production or P&A, regardless of the amount of time the TA status is still approved for.

For questions concerning this matter, please contact Matthew Kade, Petroleum Engineer at the BLM Farmington Field Office, at (505) 564-7736 or mkade@blm.gov.

Submit a Copy To Appropriate District
Office
District I – (575) 393-6161
1625 N. French Dr., Hobbs, NM 88240
District II – (575) 748-1283
811 S. First St., Artesia, NM 88210
District III – (505) 334-6178
1000 Rio Brazos Rd., Aztec, NM 87410
District IV – (505) 476-3460
1220 S. St. Francis Dr., Santa Fe, NM
87505

State of New Mexico
Energy, Minerals and Natural Resources

Form C-103
Revised July 18, 2013

OIL CONSERVATION DIVISION
1220 South St. Francis Dr.
Santa Fe, NM 87505

SUNDRY NOTICES AND REPORTS ON WELLS (DO NOT USE THIS FORM FOR PROPOSALS TO DRILL OR TO DEEPEN OR PLUG BACK TO A DIFFERENT RESERVOIR. USE "APPLICATION FOR PERMIT" (FORM C-101) FOR SUCH PROPOSALS.)		WELL API NO. 30-045-33212
1. Type of Well: Oil Well <input type="checkbox"/> Gas Well <input checked="" type="checkbox"/> Other		5. Indicate Type of Lease STATE <input type="checkbox"/> FEE <input type="checkbox"/>
2. Name of Operator SIMCOE LLC		6. State Oil & Gas Lease No. NMSF079043
3. Address of Operator 1199 Main Ave, Durango, CO 81301		7. Lease Name or Unit Agreement Name NEBU
4. Well Location Unit Letter <u>O</u> : <u>65</u> feet from the <u>South</u> line and <u>2480</u> feet from the <u>East</u> line Section <u>30</u> Township <u>31N</u> Range <u>7W</u> NMPM San Juan County		8. Well Number 340
11. Elevation (Show whether DR, RKB, RT, GR, etc.) 6429' GL		9. OGRID Number
		10. Pool name or Wildcat Basin Dakota

12. Check Appropriate Box to Indicate Nature of Notice, Report or Other Data

NOTICE OF INTENTION TO:		SUBSEQUENT REPORT OF:	
PERFORM REMEDIAL WORK <input type="checkbox"/>	PLUG AND ABANDON <input type="checkbox"/>	REMEDIAL WORK <input type="checkbox"/>	ALTERING CASING <input type="checkbox"/>
TEMPORARILY ABANDON <input checked="" type="checkbox"/>	CHANGE PLANS <input type="checkbox"/>	COMMENCE DRILLING OPNS. <input type="checkbox"/>	P AND A <input type="checkbox"/>
PULL OR ALTER CASING <input type="checkbox"/>	MULTIPLE COMPL <input type="checkbox"/>	CASING/CEMENT JOB <input type="checkbox"/>	
DOWNHOLE COMMINGLE <input type="checkbox"/>			
CLOSED-LOOP SYSTEM <input type="checkbox"/>			
OTHER: <input type="checkbox"/>		OTHER: <input type="checkbox"/>	

13. Describe proposed or completed operations. (Clearly state all pertinent details, and give pertinent dates, including estimated date of starting any proposed work). SEE RULE 19.15.7.14 NMAC. For Multiple Completions: Attach wellbore diagram of proposed completion or recompletion.

MIRU service unit. Pull rodstring/pump/tubing if present in well. RIH cast iron bridge plug and set at 7875'. Top off casing with 2% KCl w/ biocide and corrosion inhibitor. Pressure test casing to 500 psi for 30 min. Pressure shall not decrease more than 50 psi over the 30 min period. Open casing valves to check for flow or pressure change. Test shall be recorded using a chart recorder with a maximum two hour clock and 1000 pound spring, calibrated within six months prior to MIT of casing. Submit chart, C-103, and wellbore diagram showing well details and plug set depth. Air gap and blind flange production flow lines. After a period not to exceed 5 years after the temporary abandonment has been completed, a workover rig will remove the cast iron bridge plug and monitor pressure buildup of the well for a two week period to determine if the well will return to a production status. If the decision is made to not produce the well, a request for plugging and abandonment will be submitted. If the decision is made to produce the well, all necessary flow and production lines will be reinstalled for a flow ready status up to and including any removed flowmeters and well ties. Surface facilities will be placed for production purposes.

Spud Date:

Rig Release Date:

I hereby certify that the information above is true and complete to the best of my knowledge and belief.

SIGNATURE Christy Kost TITLE Regulatory Analyst DATE 10/30/2023

Type or print name Christy Kost E-mail address: christy.kost@ikavenergy.com PHONE: 970-822-8931

For State Use Only

APPROVED BY: _____ TITLE _____ DATE _____

Conditions of Approval (if any):

Procedure - Temporary Abandonment

NEBU #340
(O) Sec 30, T31N, R7W
San Juan County
30-045-33212

MIRU service unit.

Pull rodstring/pump/tubing if present in well.

RIH cast iron bridge plug and set at 7875'

Top off casing with 2% KCl w/biocide and corrosion inhibitor

Pressure test casing to 500 psi for 30 min. Pressure shall not decrease more than 50 psi over the 30 min period

Open casing valves to check for flow or pressure change.

Test shall be recorded using a chart recorder with a maximum two hour clock and 1000 pound spring, calibrated within six months prior to MIT of casing

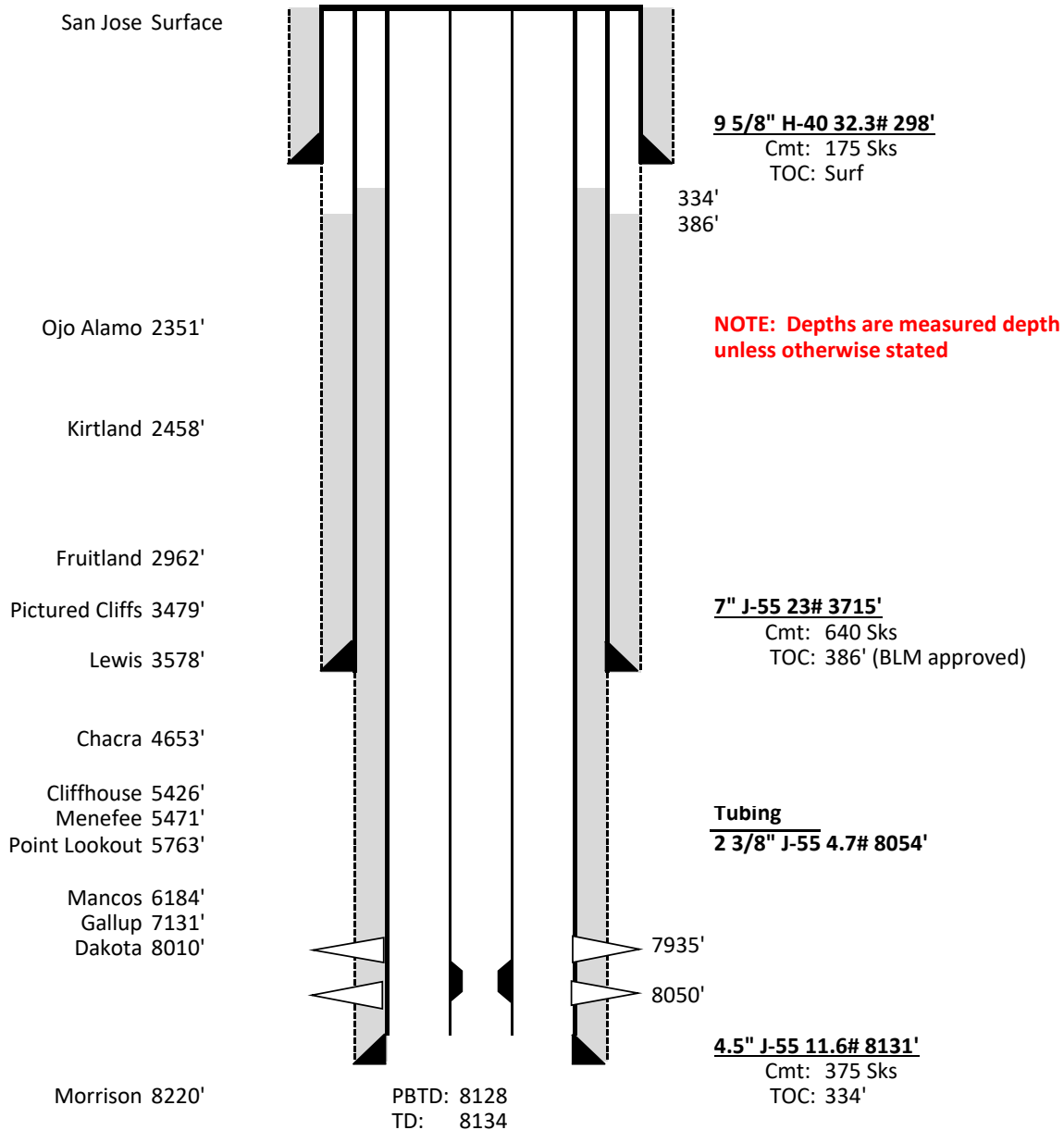
Submit chart, C-103, and wellbore diagram showing well details and plug set depth.

Air gap and blind flange production flow lines.

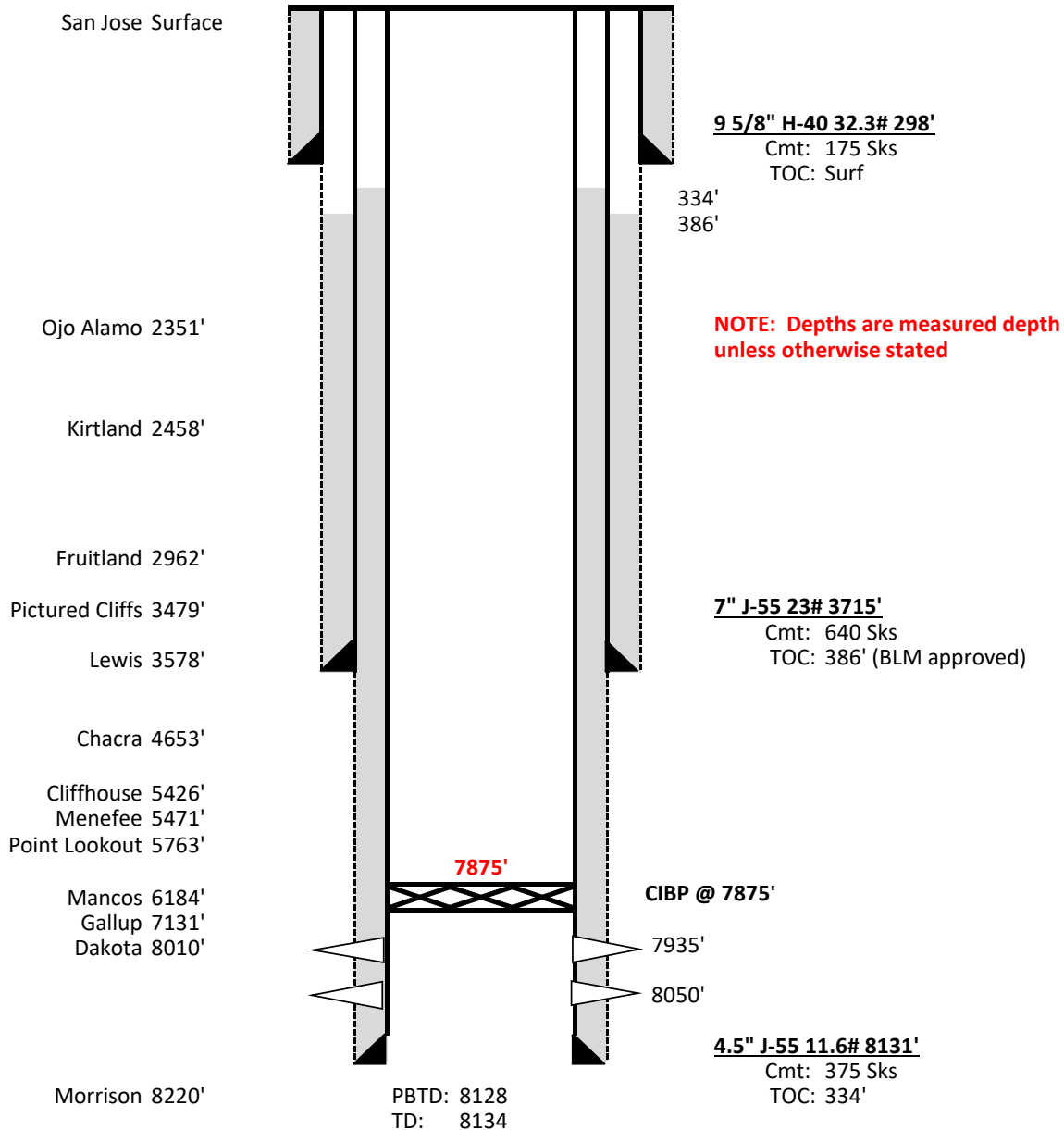
After a period not to exceed 5 years after the temporary abandonment has been completed, a workover rig will remove the cast iron bridge plug and monitor pressure buildup of the well for a two week period to determine if the well will return to a production status. If the decision is made to not produce the well, a request for plugging and abandonment will be submitted.

If the decision is made to produce the well, all necessary flow and production lines will be reinstalled for a flow ready status up to and including any removed flowmeters and well ties. Surface facilities will be placed for production purposes.

NEBU #340
(O) Sec 30, T31N, R7W
San Juan County
30-045-33212



NEBU #340
(O) Sec 30, T31N, R7W
San Juan County
30-045-33212
Temporary Abandonment



District I
1625 N. French Dr., Hobbs, NM 88240
Phone:(575) 393-6161 Fax:(575) 393-0720
District II
811 S. First St., Artesia, NM 88210
Phone:(575) 748-1283 Fax:(575) 748-9720
District III
1000 Rio Brazos Rd., Aztec, NM 87410
Phone:(505) 334-6178 Fax:(505) 334-6170
District IV
1220 S. St Francis Dr., Santa Fe, NM 87505
Phone:(505) 476-3470 Fax:(505) 476-3462

State of New Mexico
Energy, Minerals and Natural Resources
Oil Conservation Division
1220 S. St Francis Dr.
Santa Fe, NM 87505

CONDITIONS

Action 282946

CONDITIONS

Operator: SIMCOE LLC 1199 Main Ave., Suite 101 Durango, CO 81301	OGRID: 329736
	Action Number: 282946
	Action Type: [C-103] NOI Temporary Abandonment (C-103I)

CONDITIONS

Created By	Condition	Condition Date
mkuehling	Pressure cannot drop below 500 psi for TA - Notify NMOCD 24 hours prior to testing - Bradenhead test required prior to MIT day of MIT	11/14/2023