

Well Name: MOBIL CI	Well Location: T19S / R25E / SEC 6 / NWSE /	County or Parish/State: EDDY / NM
Well Number: 7	Type of Well: OIL WELL	Allottee or Tribe Name:
Lease Number: NMNM0352858B	Unit or CA Name:	Unit or CA Number:
US Well Number: 300152327300X1	Well Status: Abandoned	Operator: EOG RESOURCES INCORPORATED

Notice of Intent

Sundry ID: 2652123

Type of Submission: Notice of Intent

Type of Action: Reclamation

Date Sundry Submitted: 01/11/2022

Time Sundry Submitted: 03:35

Date proposed operation will begin: 07/11/2022

Procedure Description: EOG Resources, Inc. is requesting approval to proceed with Reclamation activity as shown in green and yellow on attached map with 3rd party company, CVE, taking responsibility for their equipment removal and Reclamation of that area as shown in red on the map. Please see attached correspondence. Thank you.

NOI Attachments

Procedure Description

- Mobile_CI_Federal_7__Reclamation__CVE_Equipment__20220111153447.pdf
- CVE_Email_8_25_21_20220111153447.pdf

Well Name: MOBIL CI	Well Location: T19S / R25E / SEC 6 / NWSE /	County or Parish/State: EDDY / NM
Well Number: 7	Type of Well: OIL WELL	Allottee or Tribe Name:
Lease Number: NMNM0352858B	Unit or CA Name:	Unit or CA Number:
US Well Number: 300152327300X1	Well Status: Abandoned	Operator: EOG RESOURCES INCORPORATED

Operator Certification

I certify that the foregoing is true and correct. Title 18 U.S.C. Section 1001 and Title 43 U.S.C. Section 1212, make it a crime for any person knowingly and willfully to make to any department or agency of the United States any false, fictitious or fraudulent statements or representations as to any matter within its jurisdiction. Electronic submission of Sundry Notices through this system satisfies regulations requiring a submission of Form 3160-5 or a Sundry Notice.

Operator Electronic Signature: TINA HUERTA	Signed on: JAN 11, 2022 03:34 PM
Name: EOG RESOURCES INCORPORATED	
Title: Regulatory Specialist	
Street Address: 104 SOUTH FOURTH STREET	
City: Artesia	State: NM
Phone: (575) 748-4168	
Email address: tina_huerta@eogresources.com	

Field Representative

Representative Name:		
Street Address:		
City:	State:	Zip:
Phone:		
Email address:		

BLM Point of Contact

BLM POC Name: JAMES A AMOS	BLM POC Title: Acting Assistant Field Manager
BLM POC Phone: 5752345927	BLM POC Email Address: jamos@blm.gov
Disposition: Approved	Disposition Date: 04/07/2022
Signature: James A. Amos	

From: Matthew Rivera <MRivera@cvecoop.org>
Sent: Wednesday, August 25, 2021 2:56 PM
To: Willie Wolf <Willie.Wolf@eogresources.com>
Cc: Christopher Gurule <Christopher.Gurule@eogresources.com>
Subject: work orders released

CAUTION: This email originated from outside of the organization. Do not click links or open attachments unless you recognize the sender and know the content is safe.

Willie,

Here is a list of the following wells and their work orders that are linked with them for which I will be putting on Gary's desk today. He will then schedule a crew when he can to retire the equipment in the field. However, I can't give you an exact date on when Gary can get to these because he is pretty loaded on jobs right now.

- WO# 45286 – Gerard AW #3
- WO# 45295 – Hornbaker-BA #2 & Nix Curtis BH #2
- WO# 45643 – Cannon FW#1
- WO# 45644 – J lazy J #10
- WO# 45645 – Federal BQ #5
- WO# 45646 – J Lazy J #4
- WO# 45647 – Morris Estates CC #7
- WO# 45648 – Mobil CI #7
- WO# 45651 – SRC State KZ #3 & SRC State KZ #4
- WO# 45653 – Gissler B #55
- WO# 45654 – Lucky Wolf 31 Fed Com #2H
- WO# 45655 – Gissler B #19

Thanks,

MATTHEW RIVERA

GIS/ENGINEER AIDE

✉ e-mail: mrivera@cvecoop.org

☎ Office: (575) 746-3571

☎ Mobile: (505) 385-3956








Central Valley Electric
Cooperative, Inc.

A Tequesta Energy Cooperative

Mobil CI Federal #7

Power Pole Removal ROW

Legend


-  Drilling Pit Reclaim Area
-  Mobil CI Federal #7
-  Power Pole ROW Area
-  Power Poles to be Removed
-  Well Pad Reclaim Area

Mobil CI Federal #1

CVE PME (To remain)

 32.687990, -104.523419

 32.687923, -104.522353

 32.687849, -104.521317

 32.68753547, -104.521264



District I
1625 N. French Dr., Hobbs, NM 88240
Phone:(575) 393-6161 Fax:(575) 393-0720

District II
811 S. First St., Artesia, NM 88210
Phone:(575) 748-1283 Fax:(575) 748-9720

District III
1000 Rio Brazos Rd., Aztec, NM 87410
Phone:(505) 334-6178 Fax:(505) 334-6170

District IV
1220 S. St Francis Dr., Santa Fe, NM 87505
Phone:(505) 476-3470 Fax:(505) 476-3462

State of New Mexico
Energy, Minerals and Natural Resources
Oil Conservation Division
1220 S. St Francis Dr.
Santa Fe, NM 87505

CONDITIONS

Action 99402

CONDITIONS

Operator: EOG RESOURCES INC P.O. Box 2267 Midland, TX 79702	OGRID: 7377
	Action Number: 99402
	Action Type: [C-103] NOI General Sundry (C-103X)

CONDITIONS

Created By	Condition	Condition Date
dmcclure	ACCEPTED FOR RECORD	12/26/2023