

Submit 1 Copy To Appropriate District

Office

District I – (575) 393-6161
 1625 N. French Dr., Hobbs, NM 88240
 District II – (575) 748-1283
 811 S. First St., Artesia, NM 88210
 District III – (505) 334-6178
 1000 Rio Brazos Rd., Aztec, NM 87410
 District IV – (505) 476-3460
 1220 S. St. Francis Dr., Santa Fe, NM
 87505

State of New Mexico
 Energy, Minerals and Natural Resources

Form C-103
 Revised July 18, 2013

OIL CONSERVATION DIVISION
 1220 South St. Francis Dr.
 Santa Fe, NM 87505

WELL API NO. 30-025-04427
5. Indicate Type of Lease STATE <input checked="" type="checkbox"/> FEE <input type="checkbox"/>
6. State Oil & Gas Lease No.
7. Lease Name or Unit Agreement Name Eunice Monument South Unit
8. Well Number 165
9. OGRID Number 330679
10. Pool name or Wildcat Eunice Monument; Grayburg – San Andres

SUNDRY NOTICES AND REPORTS ON WELLS
 (DO NOT USE THIS FORM FOR PROPOSALS TO DRILL OR TO DEEPEN OR PLUG BACK TO A
 DIFFERENT RESERVOIR. USE "APPLICATION FOR PERMIT" (FORM C-101) FOR SUCH
 PROPOSALS.)

1. Type of Well: Oil Well ☒ Gas Well ☐ Other

2. Name of Operator
 Empire Petroleum Corporation – New Mexico

3. Address of Operator
 2200 S. Utica Place Suite 150, Tulsa, Oklahoma 74114

4. Well Location

Unit Letter L : 1980 feet from the South line and 660 feet from the West line
 Section 36 Township 20S Range 36E NMPM County Lea

11. Elevation (Show whether DR, RKB, RT, GR, etc.)

12. Check Appropriate Box to Indicate Nature of Notice, Report or Other Data

NOTICE OF INTENTION TO:

PERFORM REMEDIAL WORK ☐ PLUG AND ABANDON ☐
 TEMPORARILY ABANDON ☐ CHANGE PLANS ☐
 PULL OR ALTER CASING ☐ MULTIPLE COMPL ☐
 DOWNHOLE COMMINGLE ☐
 CLOSED-LOOP SYSTEM ☐
 OTHER: ☐

SUBSEQUENT REPORT OF:

REMEDIAL WORK ☐ ALTERING CASING ☐
 COMMENCE DRILLING OPNS. ☐ P AND A ☐
 CASING/CEMENT JOB ☐
 OTHER: TEMPORARILY ABANDON ☒

13. Describe proposed or completed operations. (Clearly state all pertinent details, and give pertinent dates, including estimated date of starting any proposed work). SEE RULE 19.15.7.14 NMAC. For Multiple Completions: Attach wellbore diagram of proposed completion or recompletion.

Empire Petroleum Corporation respectfully requests a TA extension after passing the MIT.

FINAL TA STATUS- EXTENSION

Approval of TA EXPIRES: 12/16/24
 Well needs to be PLUGGED OR RETURNED
 to PRODUCTION
 BY THE DATE STATED ABOVE: X 7

Spud Date:

Rig Release Date:

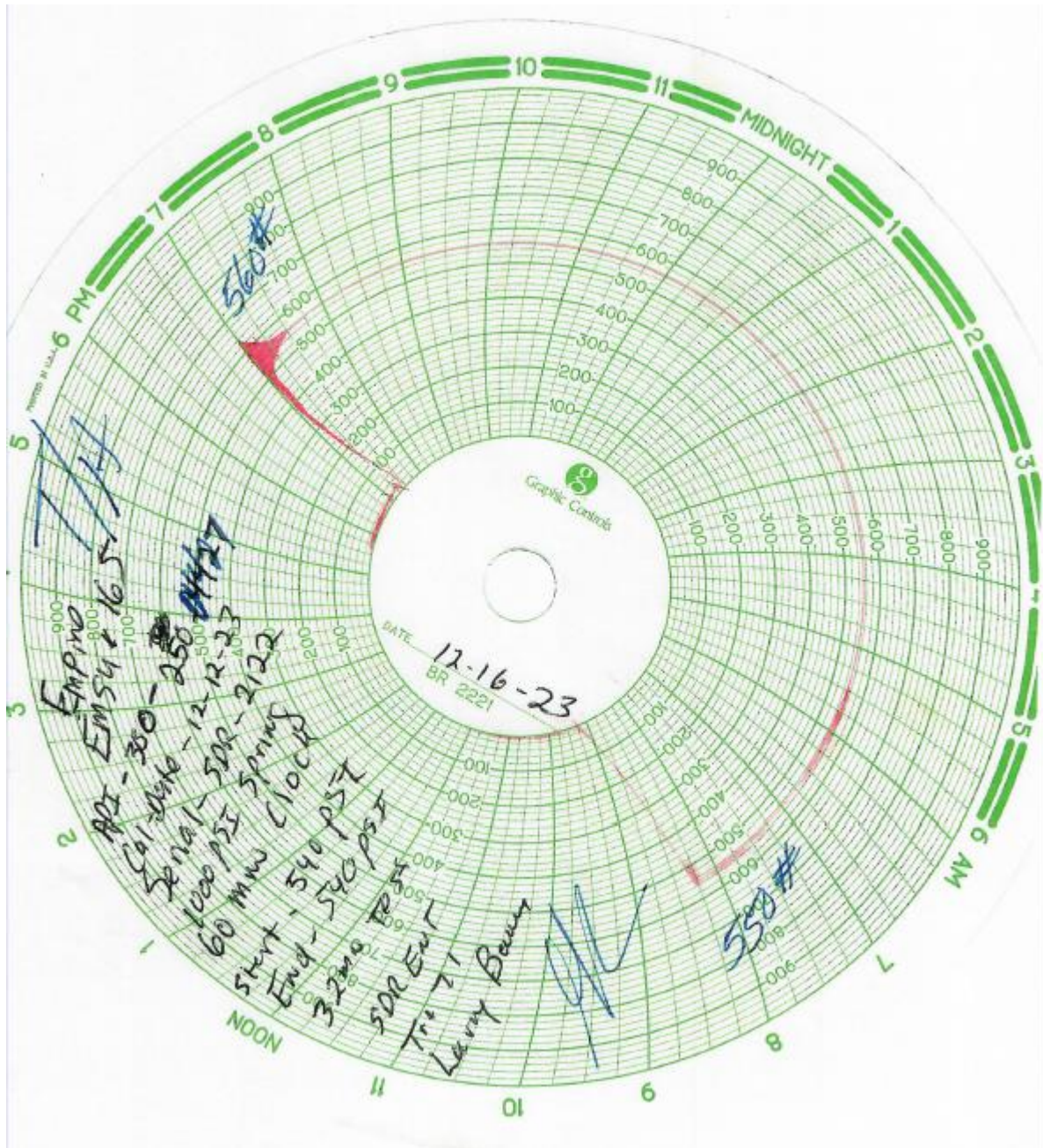
I hereby certify that the information above is true and complete to the best of my knowledge and belief.

SIGNATURE Nathan Sandel TITLE Production Engineer DATE 12/28/2023

Type or print name Nathan Sandel E-mail address: nsandel@empirepetrocorp.com PHONE: 918-404-4202

For State Use Only

APPROVED BY: Kerry Fortner TITLE Compliance Officer A DATE 1/11/24
 Conditions of Approval



District I
1625 N. French Dr., Hobbs, NM 88240
Phone: (575) 393-6161 Fax: (575) 393-0720

State of New Mexico
Energy, Minerals and Natural Resources Department
Oil Conservation Division Hobbs District Office

BRADENHEAD TEST REPORT

Operator Name EMARE		* API Number 30-025-04427	
Property Name EMSU		Well No. 165	

* Surface Location									
UL - Lot L	Section 36	Township 20S	Range 36E	Feet from	N/S Line	Feet From	E/W Line	County Lea	

Well Status									
<input checked="" type="checkbox"/> YES TA'D WELL	NO	<input checked="" type="checkbox"/> YES SHUT-IN	NO	INJ	INJECTOR	SWD	<input checked="" type="checkbox"/> OIL PRODUCER	GAS	DATE 12-16-23



OBSERVED DATA

	(A) Surface	(B) Interm(1)	(C) Interm(2)	(D) Prod Csg	(E) Tubing
Pressure	0			0	none
Flow Characteristics					
Puff	Y/N	Y/N	Y/N	Y/N	CO2 <input type="checkbox"/>
Steady Flow	Y/N	Y/N	Y/N	Y/N	WTR <input type="checkbox"/>
Surges	Y/N	Y/N	Y/N	Y/N	GAS <input type="checkbox"/>
Down to nothing	Y/N	Y/N	Y/N	Y/N	Type of Fluid
Gas or Oil	Y/N	Y/N	Y/N	Y/N	Injected for
Water	Y/N	Y/N	Y/N	Y/N	Waterflood if
					applies

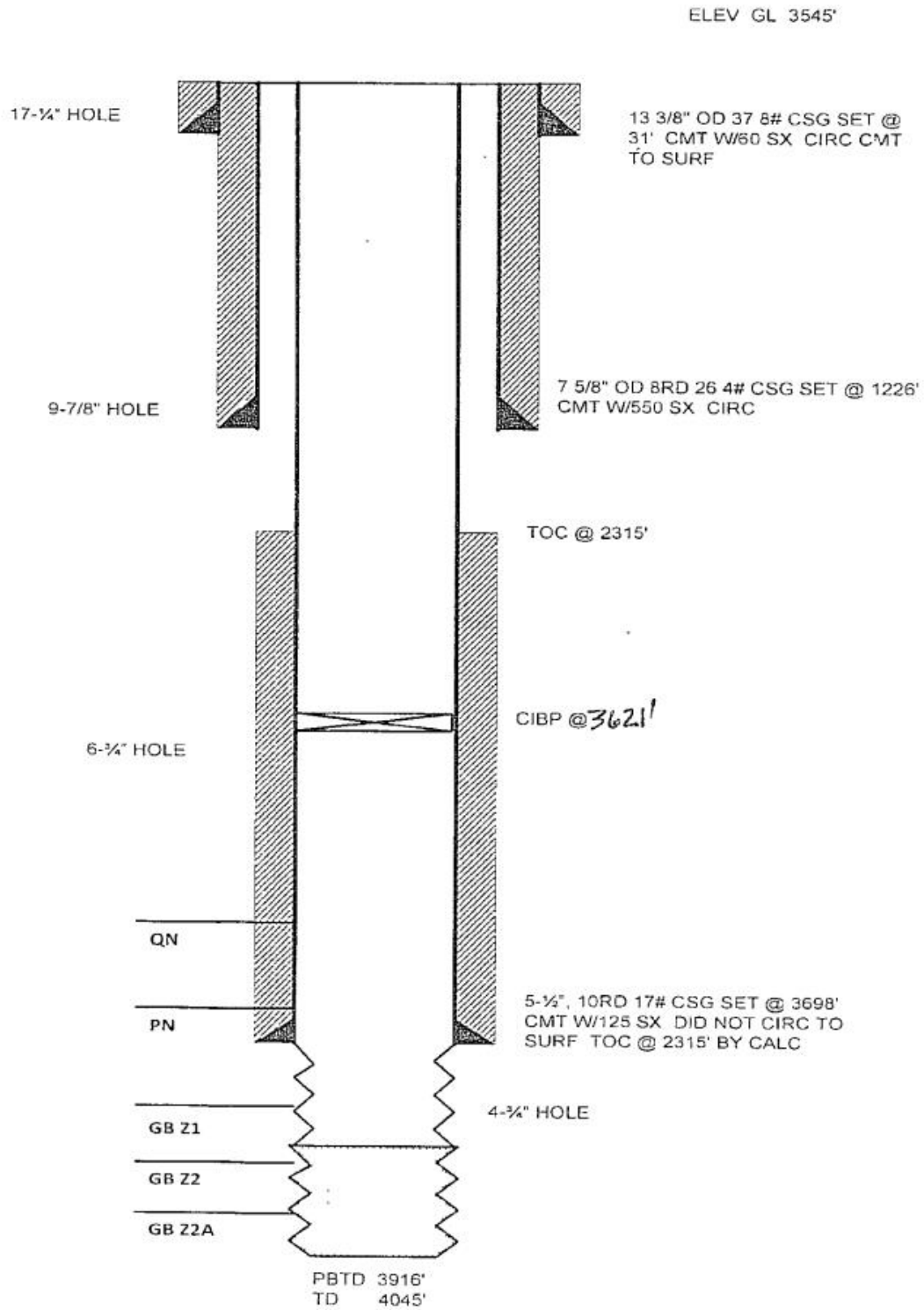
Remarks - Please state for each string (A,B,C,D,E) pertinent information regarding bleed down or continuous build up if applies.

TA

MT/BHT

Signature: 		OIL CONSERVATION DIVISION	
Printed name: Hector Ornelas		Entered into RBDMS	
Title: Consultant		Re-test 	
E-mail Address: hector.ornelas@gmail.com			
Date: 12-16-23	Phone: 575 942 4004		
Witness:			

Current WBD



District I
1625 N. French Dr., Hobbs, NM 88240
Phone:(575) 393-6161 Fax:(575) 393-0720
District II
811 S. First St., Artesia, NM 88210
Phone:(575) 748-1283 Fax:(575) 748-9720
District III
1000 Rio Brazos Rd., Aztec, NM 87410
Phone:(505) 334-6178 Fax:(505) 334-6170
District IV
1220 S. St Francis Dr., Santa Fe, NM 87505
Phone:(505) 476-3470 Fax:(505) 476-3462

State of New Mexico
Energy, Minerals and Natural Resources
Oil Conservation Division
1220 S. St Francis Dr.
Santa Fe, NM 87505

COMMENTS

Action 298220

COMMENTS

Operator: Empire New Mexico LLC 2200 S. Utica Place Tulsa, OK 74114	OGRID: 330679
	Action Number: 298220
	Action Type: [C-103] Sub. Temporary Abandonment (C-103U)

COMMENTS

Created By	Comment	Comment Date
plmartinez	DATA ENTRY PM.	1/11/2024

District I
1625 N. French Dr., Hobbs, NM 88240
Phone:(575) 393-6161 Fax:(575) 393-0720
District II
811 S. First St., Artesia, NM 88210
Phone:(575) 748-1283 Fax:(575) 748-9720
District III
1000 Rio Brazos Rd., Aztec, NM 87410
Phone:(505) 334-6178 Fax:(505) 334-6170
District IV
1220 S. St Francis Dr., Santa Fe, NM 87505
Phone:(505) 476-3470 Fax:(505) 476-3462

State of New Mexico
Energy, Minerals and Natural Resources
Oil Conservation Division
1220 S. St Francis Dr.
Santa Fe, NM 87505

CONDITIONS

Action 298220

CONDITIONS

Operator: Empire New Mexico LLC 2200 S. Utica Place Tulsa, OK 74114	OGRID: 330679
	Action Number: 298220
	Action Type: [C-103] Sub. Temporary Abandonment (C-103U)

CONDITIONS

Created By	Condition	Condition Date
kfortner	Last TA extension expires 12/16/24	1/11/2024