



Devon Energy Center  
333 West Sheridan Avenue  
Oklahoma City, OK 73102-5015

January 16, 2024

Via Email: [Leonard.Lowe@state.nm.us](mailto:Leonard.Lowe@state.nm.us)

New Mexico Oil Conservation Division  
Attn: Leonard Lowe  
1220 South St. Francis  
Santa Fe, New Mexico 87505

Re: Notification and Verification of Standard Well Location  
Boll Weevil 27-34 Fed Com 5H, API # 30-025-47952,  
Section(s): 27 & 34, T26S, R34E, Lea County, NM

Mr. Lowe:

Included with this letter are the following documents demonstrating that the above referenced well will be drilled at a standard oil well location despite the customary non-standard position within the proposed spacing unit:

- C-102 Plat dated November 15, 2023, showing the proposed location of the Boll Weevil 27-34 Fed Com 5H;
- "Area of Common Ownership Plat" separately showing the spacing units for the Boll Weevil 27-34 Fed Com 5H; and
- Certification of Ownership demonstrating the outlined area on the plat is comprised of uniform ownership throughout the entire spacing unit.

19.15.16.15.C(7) NMAC provides that in an area of common ownership (here, two federal leases) the setback requirements only apply to the outer boundary of the area of uniform ownership, not the spacing unit within the area of uniform ownership. Since the area to the West towards which this well encroaches is within the documented "area of common ownership," this well is at a standard location and approval of a non-standard location (NSL) for the well is not necessary.

Please place this Notification and Verification of a Standard Well Location in the well files for Boll Weevil 27-34 Fed Com 5H, API # 30-025-47952.

Should you have any questions or wish to further discuss this please feel free to reach out directly via phone at 405.228.2896, or via email and [daniel.brunzman@dyn.com](mailto:daniel.brunzman@dyn.com).

Regards,

**Devon Energy Production Company, L.P.**

A handwritten signature in blue ink, appearing to read "DJB", followed by a horizontal line.

Daniel J. Brunzman  
Advising Landman

**BOLL WEEVIL 27-34 FED COM 5H**  
**ALL OF SECTIONS 27 & 34, T26S, R34E, LEA COUNTY, NM**

Submit 1 Copy To Appropriate District  
 Office  
District I – (575) 393-6161  
 1625 N. French Dr., Hobbs, NM 88240  
District II – (575) 748-1283  
 811 S. First St., Artesia, NM 88210  
District III – (505) 334-6178  
 1000 Rio Brazos Rd., Aztec, NM 87410  
District IV – (505) 476-3460  
 1220 S. St. Francis Dr., Santa Fe, NM  
 87505

State of New Mexico  
 Energy, Minerals and Natural Resources

Form C-103  
 Revised July 18, 2013

**OIL CONSERVATION DIVISION**  
 1220 South St. Francis Dr.  
 Santa Fe, NM 87505

SUNDRY NOTICES AND REPORTS ON WELLS (DO NOT USE THIS FORM FOR PROPOSALS TO DRILL OR TO DEEPEN OR PLUG BACK TO A DIFFERENT RESERVOIR. USE "APPLICATION FOR PERMIT" (FORM C-101) FOR SUCH PROPOSALS.) 1. Type of Well: Oil Well <input checked="" type="checkbox"/> Gas Well <input type="checkbox"/> Other <input type="checkbox"/> 2. Name of Operator DEVON ENERGY PRODUCTION COMPANY, LP 3. Address of Operator 333 W SHERIDAN AVE OKLAHOMA CITY, OK 73102 4. Well Location Unit Letter <u>B</u> : <u>225</u> feet from the <u>NORTH</u> line and <u>1814</u> feet from the <u>EAST</u> line Section <u>27</u> Township <u>26S</u> Range <u>34E</u> NMPM County <u>LEA</u> 11. Elevation (Show whether DR, RKB, RT, GR, etc.) 3228'		WELL API NO. 30-025-47952 5. Indicate Type of Lease STATE <input type="checkbox"/> FEE <input type="checkbox"/> 6. State Oil & Gas Lease No. 7. Lease Name or Unit Agreement Name BOLL WEEVIL 27 34 FEDERAL COM 8. Well Number 5H 9. OGRID Number 6137 10. Pool name or Wildcat [96776] JABALINA;WOLFCAMP, SW
---	--	---

**12. Check Appropriate Box to Indicate Nature of Notice, Report or Other Data**

<b>NOTICE OF INTENTION TO:</b> PERFORM REMEDIAL WORK <input type="checkbox"/> PLUG AND ABANDON <input type="checkbox"/> TEMPORARILY ABANDON <input type="checkbox"/> CHANGE PLANS <input type="checkbox"/> PULL OR ALTER CASING <input type="checkbox"/> MULTIPLE COMPL <input type="checkbox"/> DOWNHOLE COMMINGLE <input type="checkbox"/> CLOSED-LOOP SYSTEM <input type="checkbox"/> OTHER: <input checked="" type="checkbox"/>		<b>SUBSEQUENT REPORT OF:</b> REMEDIAL WORK <input type="checkbox"/> ALTERING CASING <input type="checkbox"/> COMMENCE DRILLING OPNS. <input type="checkbox"/> P AND A <input type="checkbox"/> CASING/CEMENT JOB <input type="checkbox"/> OTHER: <input type="checkbox"/>
---	--	---

13. Describe proposed or completed operations. (Clearly state all pertinent details, and give pertinent dates, including estimated date of starting any proposed work). SEE RULE 19.15.7.14 NMAC. For Multiple Completions: Attach wellbore diagram of proposed completion or recompletion.

Devon Energy Production Company, L.P. respectfully submits the following: Attached hereto is a Letter/statement from Devon's Landman confirming that the Section 27 and Section 34, Township 26 South, Range 34 East, Lea County, New Mexico is an area of uniform ownership, meaning the entirety of 27 and 34, Township 26 South, Range 34 East, Lea County, New Mexico has uniform interests as to the mineral estate in the Bone Spring formation. Accordingly, Devon understands the setback requirements do not apply to the eastern/western boundary lines of the horizontal spacing unit of the Wells pursuant to NMAC 19.15.16.15(C)(7) and therefore approval of a non-standard location is not necessary.

Devon respectfully requests this Form C-103 be placed in the well file for the well as confirmation of its standard location

Spud Date:

Rig Release Date:

I hereby certify that the information above is true and complete to the best of my knowledge and belief.

SIGNATURE Rebecca Deal TITLE REGULATORY PROFESSIONAL DATE 1/16/2024

Type or print name Rebecca Deal E-mail address: rebecca.deal@dv.com PHONE: 405-228-8492

**For State Use Only**

APPROVED BY: \_\_\_\_\_ TITLE \_\_\_\_\_ DATE \_\_\_\_\_

Conditions of Approval (if any):

**BOLL WEEVIL 27-34 FED COM 5H**  
**ALL OF SECTIONS 27 & 34, T26S, R34E, LEA COUNTY, NM**

**DISTRICT I**  
 1625 N. FRANCH DR., HOBBS, NM 88240  
 Phone: (505) 393-6161 Fax: (505) 393-0720

**DISTRICT II**  
 811 S. FIRST ST., ARTESIA, NM 88210  
 Phone: (505) 748-1283 Fax: (505) 748-0720

**DISTRICT III**  
 1000 RIO BRAZOS RD., AZTEC, NM 87410  
 Phone: (505) 334-8178 Fax: (505) 334-0170

**DISTRICT IV**  
 1220 S. ST. FRANCIS DR., SANTA FE, NM 87505  
 Phone: (505) 476-3460 Fax: (505) 476-3462

State of New Mexico  
 Energy, Minerals & Natural Resources Department  
**OIL CONSERVATION DIVISION**  
 1220 SOUTH ST. FRANCIS DR.  
 Santa Fe, New Mexico 87505

Form C-102  
 Revised August 1, 2011  
 Submit one copy to appropriate  
 District Office

☒ AMENDED REPORT

**WELL LOCATION AND ACREAGE DEDICATION PLAT**

API Number <b>30-025-47952</b>	Pool Code <b>96776</b>	Pool Name <b>JABALINA;WOLFCAMP, SOUTHWEST</b>
Property Code <b>329772</b>	Property Name <b>BOLL WEEVIL 27-34 FED COM</b>	Well Number <b>5H</b>
OGRID No. <b>6137</b>	Operator Name <b>DEVON ENERGY PRODUCTION COMPANY, L.P.</b>	Elevation <b>3228.8'</b>

**Surface Location**

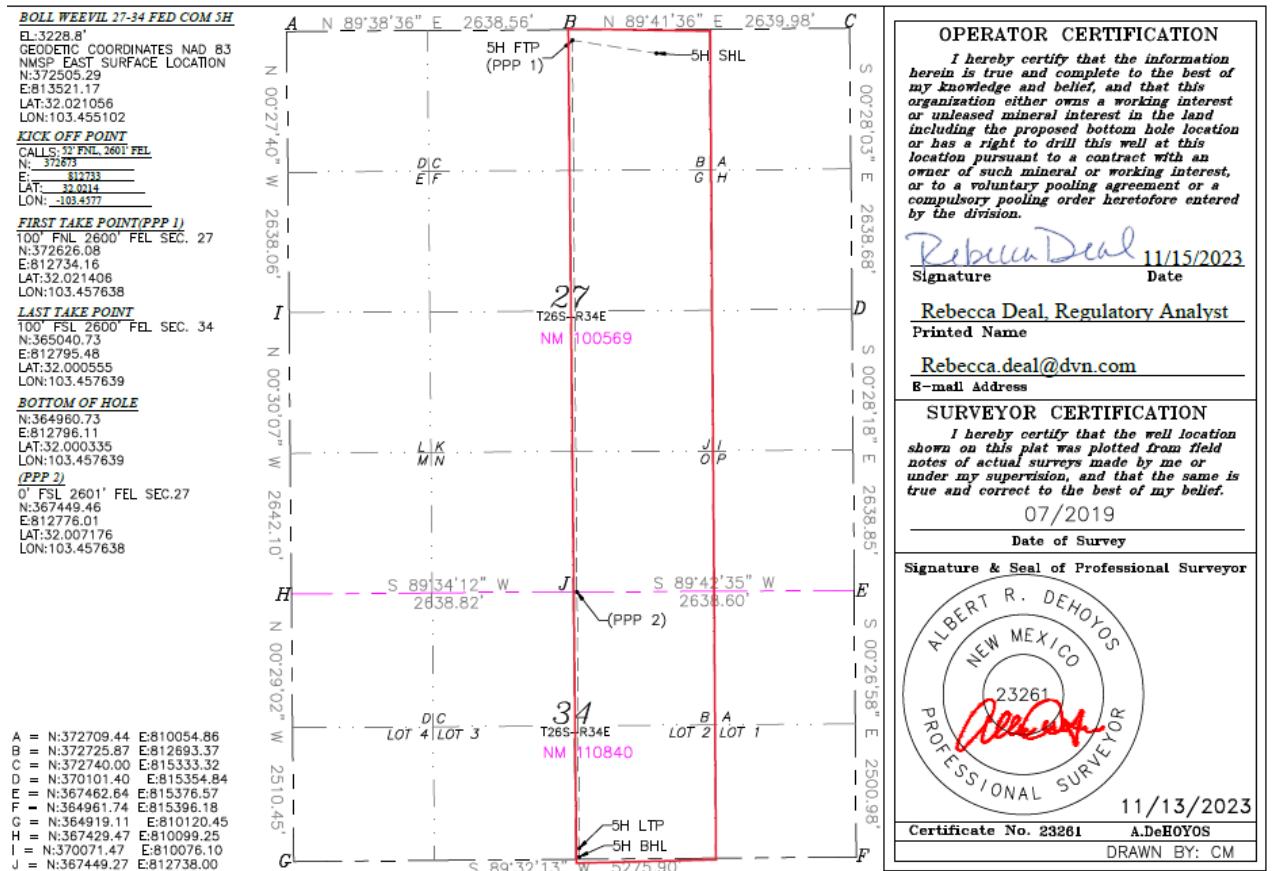
UL or lot No.	Section	Township	Range	Lot Idn	Feet from the	North/South line	Feet from the	East/West line	County
B	27	26-S	34-E		225	NORTH	1814	EAST	LEA

**Bottom Hole Location If Different From Surface**

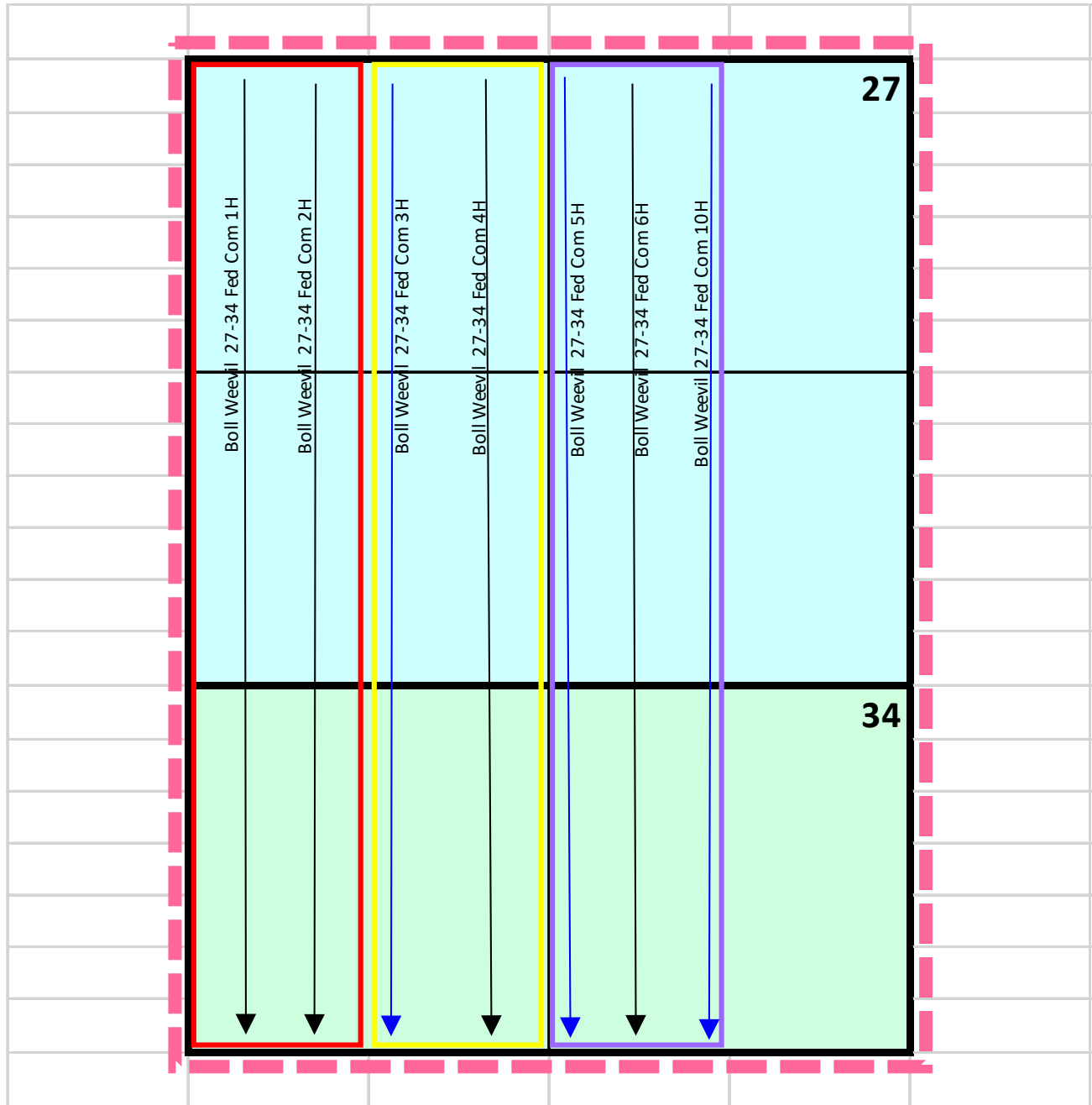
UL or lot No.	Section	Township	Range	Lot Idn	Feet from the	North/South line	Feet from the	East/West line	County
2	34	26-S	34-E		20	SOUTH	2600	EAST	LEA

Dedicated Acres	Joint or Infill	Consolidation Code	Order No.
<b>235.87</b>			<b>Pooling Order pending with NMOCD; CASE NO. 24139</b>


**NO ALLOWABLE WILL BE ASSIGNED TO THIS COMPLETION UNTIL ALL INTERESTS HAVE BEEN CONSOLIDATED  
 OR A NON-STANDARD UNIT HAS BEEN APPROVED BY THE DIVISION**




**BOLL WEEVIL 27-34 FED COM 5H**  
**ALL OF SECTIONS 27 & 34, T26S, R34E, LEA COUNTY, NM**



Lease No. USA NM-100569



Lease No. USA NM-110840



Area of Common Ownership



### Certification of Ownership

I have reviewed the ownership of the oil and gas leasehold, being BLM Lease USA NM-100569 and BLM Lease USA NM-110840, covering All of Sections 27 and All of Section 234, Township 26 South, Range 34 East, Lea County, New Mexico, for purposes of identifying an "area of common ownership" as set forth in NMAC 19.15.16.15.B(8) and C(7). As of this date below, the ownership in the above-described lease and lands is identical/uniform ownership as defined in 19.15.12.7 B. NMAC.

**Devon Energy Production Company, L.P.**



Daniel J. Brunsman  
Advising Landman

**District I**  
1625 N. French Dr., Hobbs, NM 88240  
Phone:(575) 393-6161 Fax:(575) 393-0720  
**District II**  
811 S. First St., Artesia, NM 88210  
Phone:(575) 748-1283 Fax:(575) 748-9720  
**District III**  
1000 Rio Brazos Rd., Aztec, NM 87410  
Phone:(505) 334-6178 Fax:(505) 334-6170  
**District IV**  
1220 S. St Francis Dr., Santa Fe, NM 87505  
Phone:(505) 476-3470 Fax:(505) 476-3462

**State of New Mexico**  
**Energy, Minerals and Natural Resources**  
**Oil Conservation Division**  
**1220 S. St Francis Dr.**  
**Santa Fe, NM 87505**

CONDITIONS

Action 303943

CONDITIONS

Operator: DEVON ENERGY PRODUCTION COMPANY, LP 333 West Sheridan Ave. Oklahoma City, OK 73102	OGRID: 6137
	Action Number: 303943
	Action Type: [C-103] Sub. General Sundry (C-103Z)

CONDITIONS

Created By	Condition	Condition Date
llowe	None	1/16/2024