

Office
 District I – (575) 393-6161
 1625 N. French Dr., Hobbs, NM 88240
 District II – (575) 748-1283
 811 S. First St., Artesia, NM 88210
 District III – (505) 334-6178
 1000 Rio Brazos Rd., Aztec, NM 87410
 District IV – (505) 476-3460
 1220 S. St. Francis Dr., Santa Fe, NM
 87505

State of New Mexico
 Energy, Minerals and Natural Resources

Form C-103
 Revised July 18, 2013

OIL CONSERVATION DIVISION
 1220 South St. Francis Dr.
 Santa Fe, NM 87505

SUNDRY NOTICES AND REPORTS ON WELLS (DO NOT USE THIS FORM FOR PROPOSALS TO DRILL OR TO DEEPEN OR PLUG BACK TO A DIFFERENT RESERVOIR. USE "APPLICATION FOR PERMIT" (FORM C-101) FOR SUCH PROPOSALS.)		WELL API NO. 30-025-42103
1. Type of Well: Oil Well <input type="checkbox"/> Gas Well <input type="checkbox"/> Other <input type="checkbox"/>		5. Indicate Type of Lease STATE <input checked="" type="checkbox"/> FEE <input type="checkbox"/>
2. Name of Operator Maverick Permian LLC		6. State Oil & Gas Lease No.
3. Address of Operator 1000 Main Street, Suite 2900 Houston, TX 77002		7. Lease Name or Unit Agreement Name Vacuum Glorieta East Unit
4. Well Location Unit Letter <u>M</u> : <u>766</u> feet from the <u>South</u> line and <u>395</u> feet from the <u>West</u> line Section <u>27</u> Township <u>17S</u> Range <u>35E</u> NMPM County <u>Lea</u>		8. Well Number <u>123H</u>
11. Elevation (Show whether DR, RKB, RT, GR, etc.)		9. OGRID Number 331199
10. Pool name or Wildcat Vacuum; Glorieta		

12. Check Appropriate Box to Indicate Nature of Notice, Report or Other Data

NOTICE OF INTENTION TO: PERFORM REMEDIAL WORK <input type="checkbox"/> PLUG AND ABANDON <input type="checkbox"/> TEMPORARILY ABANDON <input type="checkbox"/> CHANGE PLANS <input type="checkbox"/> PULL OR ALTER CASING <input type="checkbox"/> MULTIPLE COMPL <input type="checkbox"/> DOWNHOLE COMMINGLE <input type="checkbox"/> CLOSED-LOOP SYSTEM <input type="checkbox"/> OTHER: <input type="checkbox"/>		SUBSEQUENT REPORT OF: REMEDIAL WORK <input type="checkbox"/> ALTERING CASING <input type="checkbox"/> COMMENCE DRILLING OPNS. <input type="checkbox"/> P AND A <input type="checkbox"/> CASING/CEMENT JOB <input type="checkbox"/> OTHER: <u>Extend TA Status</u> <input checked="" type="checkbox"/>	
--	--	--	--

13. Describe proposed or completed operations. (Clearly state all pertinent details, and give pertinent dates, including estimated date of starting any proposed work). SEE RULE 19.15.7.14 NMAC. For Multiple Completions: Attach wellbore diagram of proposed completion or recompletion.

Maverick Permian LLC would like to request an extension of the TA to 03/08/2025, to evaluate the well to return to production.

Attached is the most current Bradenhead performed 11/06/2023, which is attached.

FINAL TA STATUS- EXTENSION

Approval of TA EXPIRES: 1/18/29
 Well needs to be **PLUGGED OR RETURNED**
 to **PRODUCTION**
 BY THE DATE STATED ABOVE: X 7

Spud Date:

Rig Release Date:

I hereby certify that the information above is true and complete to the best of my knowledge and belief.

SIGNATURE [Signature] TITLE Sr. Regulatory Analyst DATE 01/12/2023

Type or print name Lauri M. Stanfield E-mail address: Lauri.Stanfield@mavresources.com PHONE: 713-437-8052

For State Use Only

APPROVED BY: Kerry Fortner TITLE Compliance Officer A DATE 1/22/24
 Conditions of Approval (see rule 19.15.7.14 NMAC)

District 1
1625 N. French Dr., Hobbs NM 88240
Phone(575)393-6161 Fax: (575)939-0720

State of New Mexico
Energy, Minerals and Natural Resources Department
Oil Conservation Division Hobbs District Office
BRADENHEAD TEST REPORT

Operator Name

API Number

MAVERICK NATURAL RESOURCES

30-025-42103

Property Name

Well No

VGEU

123H

UL - Lot	SEC	Tnsp	Range	Surface Location Feet From	N/S Line	Feet From	E/W Line	County
M	27	17S	35E	766	SOUTH	395	WEST	LEA

Well Status

TA'D WELL <input checked="" type="radio"/> YES <input type="radio"/> NO	SHUT-IN <input checked="" type="radio"/> YES <input type="radio"/> NO	INJECTOR <input type="radio"/> INJ <input type="radio"/> SWD	PRODUCER <input checked="" type="radio"/> OIL <input type="radio"/> GAS	DATE 11-6-23
--	--	---	--	-----------------

OBSERVED DATA

	(A)Surface	(B)Interm (1)	(C)Interm (2)	(D) Prod Csg	(E)Tubing
Pressure	0			0	None
Flow Characteristics					CO2
Puff	<input checked="" type="radio"/> Y / <input checked="" type="radio"/> N	<input type="radio"/> Y / <input type="radio"/> N	<input type="radio"/> Y / <input type="radio"/> N	<input type="radio"/> Y / <input type="radio"/> N	WTR
Steady Flow	<input type="radio"/> Y / <input checked="" type="radio"/> N	<input type="radio"/> Y / <input type="radio"/> N	<input type="radio"/> Y / <input type="radio"/> N	<input type="radio"/> Y / <input type="radio"/> N	GAS
Surges	<input type="radio"/> Y / <input checked="" type="radio"/> N	<input type="radio"/> Y / <input type="radio"/> N	<input type="radio"/> Y / <input type="radio"/> N	<input type="radio"/> Y / <input type="radio"/> N	
Down to Nothing	<input checked="" type="radio"/> Y / <input type="radio"/> N	<input type="radio"/> Y / <input type="radio"/> N	<input type="radio"/> Y / <input type="radio"/> N	<input type="radio"/> Y / <input type="radio"/> N	
Gas or Oil	<input type="radio"/> Y / <input checked="" type="radio"/> N	<input type="radio"/> Y / <input type="radio"/> N	<input type="radio"/> Y / <input type="radio"/> N	<input type="radio"/> Y / <input type="radio"/> N	
Water	<input type="radio"/> Y / <input checked="" type="radio"/> N	<input type="radio"/> Y / <input type="radio"/> N	<input type="radio"/> Y / <input type="radio"/> N	<input type="radio"/> Y / <input type="radio"/> N	

Remarks- Please state for each string (A,B,C,D) pertinent information regarding bleed down or continuous build up if applies.

Small Puff down to nothing

Signature: <i>Cesar Sigala</i>	OIL CONSERVATION DIVISION	
Print name: <i>Cesar Sigala</i>	Entered in RBDMS	
Title: <i>MSD</i>	Re-test	
E-mail Address: <i>575-318-7237</i>		
Date:	Phone:	
	Witness:	

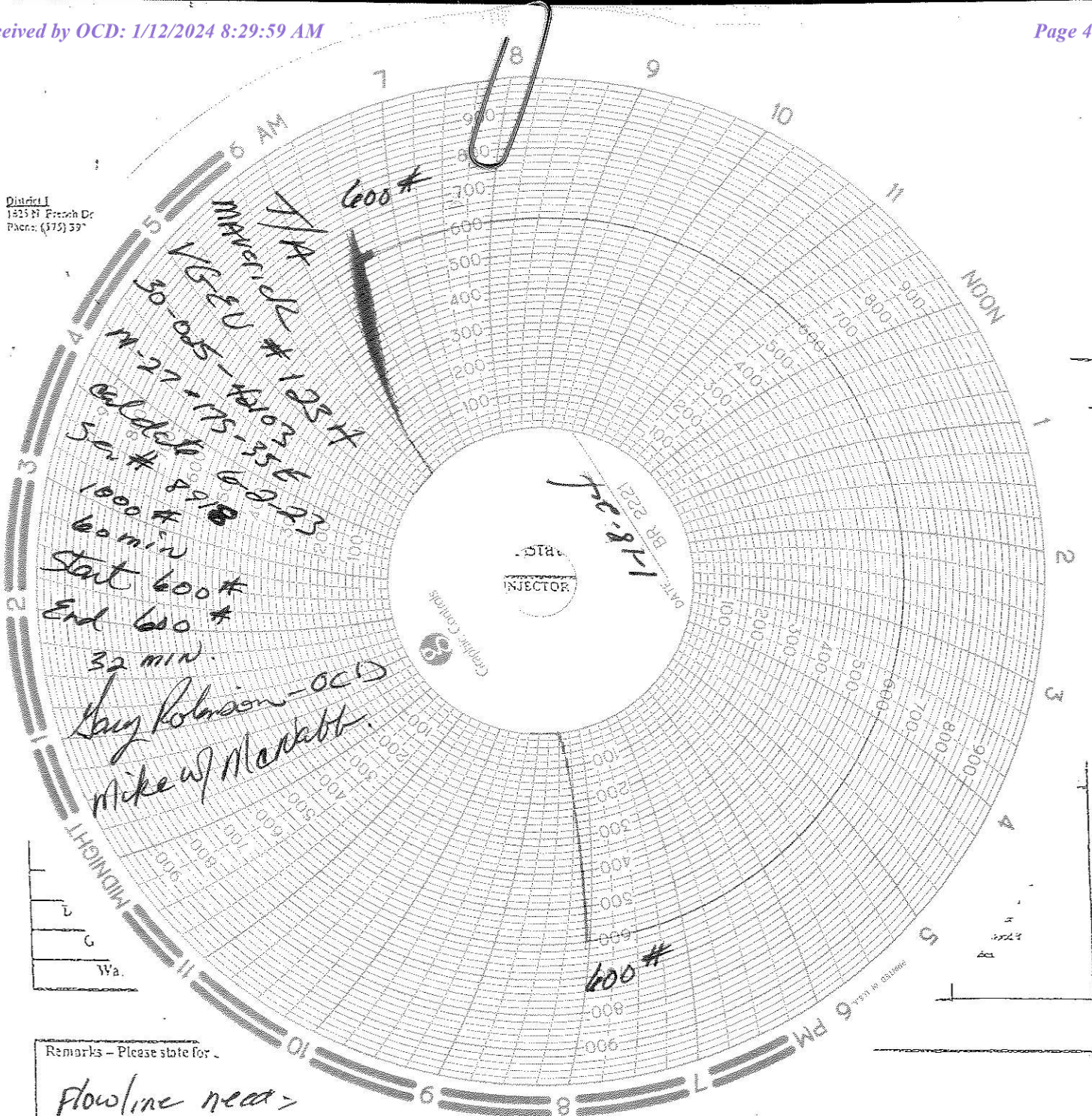
District 1
 1925 M French Dr
 Phone: (375) 39*

Flowline near:



Released to Imaging: 1/22/2024 1:51:19 PM

District 1
1925 M French Dr
Phone: (375) 397

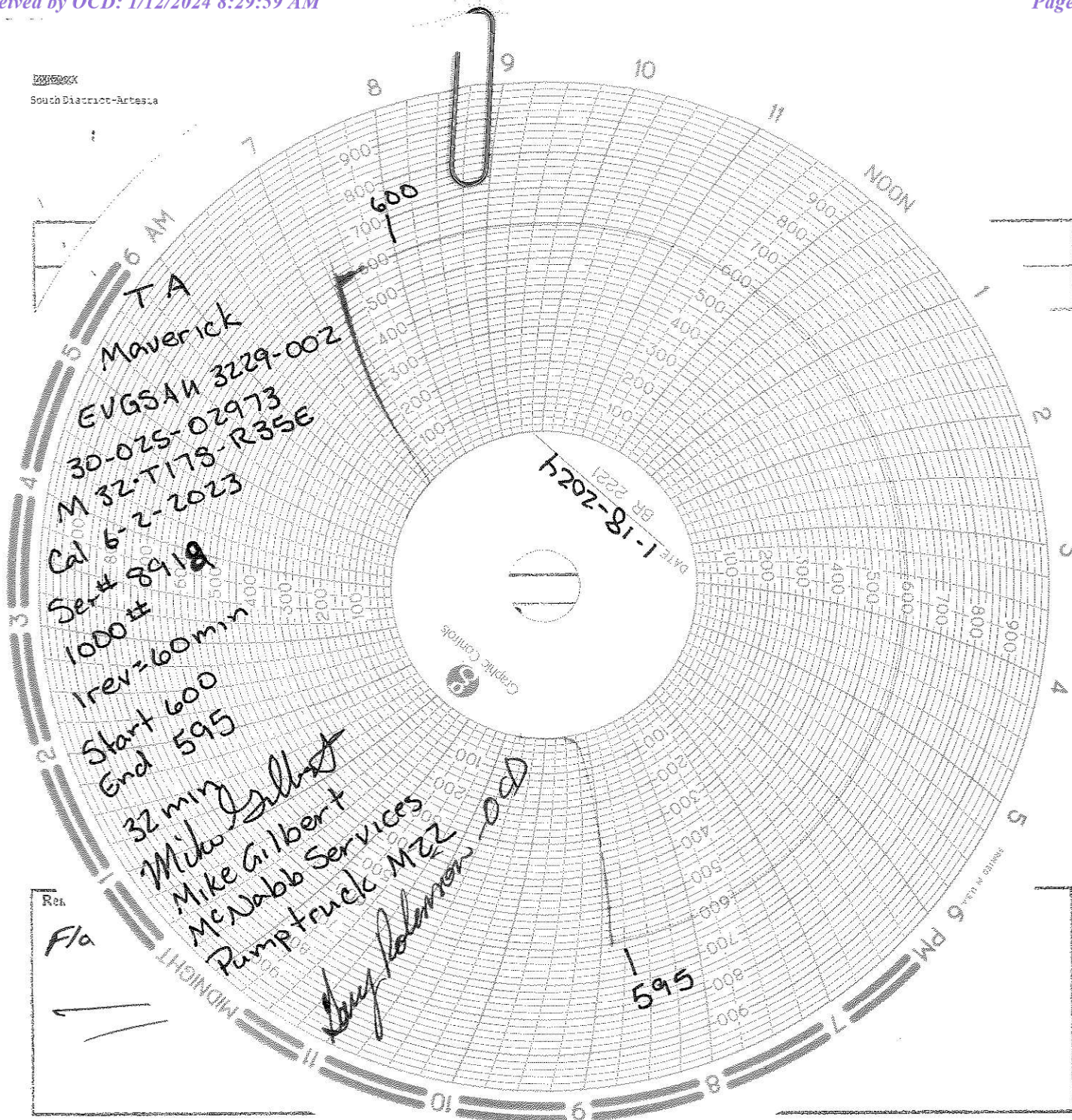
1/4
1/2
3/4
1
1 1/4
1 1/2
1 3/4
2
2 1/4
2 1/2
2 3/4
3
3 1/4
3 1/2
3 3/4
4
4 1/4
4 1/2
4 3/4
5
5 1/4
5 1/2
5 3/4
6
6 1/4
6 1/2
6 3/4
7
7 1/4
7 1/2
7 3/4
8
8 1/4
8 1/2
8 3/4
9
9 1/4
9 1/2
9 3/4
10
10 1/4
10 1/2
10 3/4
11
11 1/4
11 1/2
11 3/4
12
12 1/4
12 1/2
12 3/4
13
13 1/4
13 1/2
13 3/4
14
14 1/4
14 1/2
14 3/4
15
15 1/4
15 1/2
15 3/4
16
16 1/4
16 1/2
16 3/4
17
17 1/4
17 1/2
17 3/4
18
18 1/4
18 1/2
18 3/4
19
19 1/4
19 1/2
19 3/4
20
20 1/4
20 1/2
20 3/4
21
21 1/4
21 1/2
21 3/4
22
22 1/4
22 1/2
22 3/4
23
23 1/4
23 1/2
23 3/4
24
24 1/4
24 1/2
24 3/4
25
25 1/4
25 1/2
25 3/4
26
26 1/4
26 1/2
26 3/4
27
27 1/4
27 1/2
27 3/4
28
28 1/4
28 1/2
28 3/4
29
29 1/4
29 1/2
29 3/4
30
30 1/4
30 1/2
30 3/4
31
31 1/4
31 1/2
31 3/4
32
32 1/4
32 1/2
32 3/4
33
33 1/4
33 1/2
33 3/4
34
34 1/4
34 1/2
34 3/4
35
35 1/4
35 1/2
35 3/4
36
36 1/4
36 1/2
36 3/4
37
37 1/4
37 1/2
37 3/4
38
38 1/4
38 1/2
38 3/4
39
39 1/4
39 1/2
39 3/4
40
40 1/4
40 1/2
40 3/4
41
41 1/4
41 1/2
41 3/4
42
42 1/4
42 1/2
42 3/4
43
43 1/4
43 1/2
43 3/4
44
44 1/4
44 1/2
44 3/4
45
45 1/4
45 1/2
45 3/4
46
46 1/4
46 1/2
46 3/4
47
47 1/4
47 1/2
47 3/4
48
48 1/4
48 1/2
48 3/4
49
49 1/4
49 1/2
49 3/4
50
50 1/4
50 1/2
50 3/4
51
51 1/4
51 1/2
51 3/4
52
52 1/4
52 1/2
52 3/4
53
53 1/4
53 1/2
53 3/4
54
54 1/4
54 1/2
54 3/4
55
55 1/4
55 1/2
55 3/4
56
56 1/4
56 1/2
56 3/4
57
57 1/4
57 1/2
57 3/4
58
58 1/4
58 1/2
58 3/4
59
59 1/4
59 1/2
59 3/4
60
60 1/4
60 1/2
60 3/4
61
61 1/4
61 1/2
61 3/4
62
62 1/4
62 1/2
62 3/4
63
63 1/4
63 1/2
63 3/4
64
64 1/4
64 1/2
64 3/4
65
65 1/4
65 1/2
65 3/4
66
66 1/4
66 1/2
66 3/4
67
67 1/4
67 1/2
67 3/4
68
68 1/4
68 1/2
68 3/4
69
69 1/4
69 1/2
69 3/4
70
70 1/4
70 1/2
70 3/4
71
71 1/4
71 1/2
71 3/4
72
72 1/4
72 1/2
72 3/4
73
73 1/4
73 1/2
73 3/4
74
74 1/4
74 1/2
74 3/4
75
75 1/4
75 1/2
75 3/4
76
76 1/4
76 1/2
76 3/4
77
77 1/4
77 1/2
77 3/4
78
78 1/4
78 1/2
78 3/4
79
79 1/4
79 1/2
79 3/4
80
80 1/4
80 1/2
80 3/4
81
81 1/4
81 1/2
81 3/4
82
82 1/4
82 1/2
82 3/4
83
83 1/4
83 1/2
83 3/4
84
84 1/4
84 1/2
84 3/4
85
85 1/4
85 1/2
85 3/4
86
86 1/4
86 1/2
86 3/4
87
87 1/4
87 1/2
87 3/4
88
88 1/4
88 1/2
88 3/4
89
89 1/4
89 1/2
89 3/4
90
90 1/4
90 1/2
90 3/4
91
91 1/4
91 1/2
91 3/4
92
92 1/4
92 1/2
92 3/4
93
93 1/4
93 1/2
93 3/4
94
94 1/4
94 1/2
94 3/4
95
95 1/4
95 1/2
95 3/4
96
96 1/4
96 1/2
96 3/4
97
97 1/4
97 1/2
97 3/4
98
98 1/4
98 1/2
98 3/4
99
99 1/4
99 1/2
99 3/4
100
100 1/4
100 1/2
100 3/4
101
101 1/4
101 1/2
101 3/4
102
102 1/4
102 1/2
102 3/4
103
103 1/4
103 1/2
103 3/4
104
104 1/4
104 1/2
104 3/4
105
105 1/4
105 1/2
105 3/4
106
106 1/4
106 1/2
106 3/4
107
107 1/4
107 1/2
107 3/4
108
108 1/4
108 1/2
108 3/4
109
109 1/4
109 1/2
109 3/4
110
110 1/4
110 1/2
110 3/4
111
111 1/4
111 1/2
111 3/4
112
112 1/4
112 1/2
112 3/4
113
113 1/4
113 1/2
113 3/4
114
114 1/4
114 1/2
114 3/4
115
115 1/4
115 1/2
115 3/4
116
116 1/4
116 1/2
116 3/4
117
117 1/4
117 1/2
117 3/4
118
118 1/4
118 1/2
118 3/4
119
119 1/4
119 1/2
119 3/4
120
120 1/4
120 1/2
120 3/4
121
121 1/4
121 1/2
121 3/4
122
122 1/4
122 1/2
122 3/4
123
123 1/4
123 1/2
123 3/4
124
124 1/4
124 1/2
124 3/4
125
125 1/4
125 1/2
125 3/4
126
126 1/4
126 1/2
126 3/4
127
127 1/4
127 1/2
127 3/4
128
128 1/4
128 1/2
128 3/4
129
129 1/4
129 1/2
129 3/4
130
130 1/4
130 1/2
130 3/4
131
131 1/4
131 1/2
131 3/4
132
132 1/4
132 1/2
132 3/4
133
133 1/4
133 1/2
133 3/4
134
134 1/4
134 1/2
134 3/4
135
135 1/4
135 1/2
135 3/4
136
136 1/4
136 1/2
136 3/4
137
137 1/4
137 1/2
137 3/4
138
138 1/4
138 1/2
138 3/4
139
139 1/4
139 1/2
139 3/4
140
140 1/4
140 1/2
140 3/4
1



flowline need:

Signature:		OIL CONSERVATION DIVISION
Printed name:		Entered into RBDMS
Title:		Re-test
E-mail Address:		
Date:	Phone:	
Witness: 		

South District-Artesia



Signature: <u>Mike Gilbert</u>		OIL CONSERVATION DIVISION	
Printed name: <u>Mike Gilbert</u>		Entered into RBDMS	
Title: <u>Pumptruck Operator</u>		Re-test	
E-mail Address:			
Date:	Phone:		
Witness: <u>Guy Johnson</u>			

INSTRUCTIONS ON BACK OF THIS FORM

Submit 1 Copy To Appropriate District Office

District I - (575) 393-6161
1625 N. French Dr., Hobbs, NM 88240
District II - (575) 748-1283
811 S. First St., Artesia, NM 88210
District III - (505) 334-6178
1000 Rio Brazos Rd., Aztec, NM 87410
District IV - (505) 476-3460
1220 S. St. Francis Dr., Santa Fe, NM 87505

State of New Mexico
Energy, Minerals and Natural Resources

OIL CONSERVATION DIVISION
1220 South St. Francis Dr.
Santa Fe, NM 87505

Form C-103
Revised August 1, 2011

WELL API NO. 30-025-42103
5. Indicate Type of Lease STATE <input checked="" type="checkbox"/> FEE <input type="checkbox"/>
6. State Oil & Gas Lease No.
7. Lease Name or Unit Agreement Name VACUUM GLORIETA EAST UNIT
8. Well Number 123H
9. OGRID Number 217817
10. Pool name or Wildcat VACUUM; GLORIETA
11. Elevation (Show whether DR, RKB, RT, GR, etc.) 3940' GL

SUNDRY NOTICES AND REPORTS ON WELL (DO NOT USE THIS FORM FOR PROPOSALS TO DRILL OR TO DEEPEN OR PLUG BACK TO A DIFFERENT RESERVOIR. USE "APPLICATION FOR PERMIT" (FORM C-101) FOR SUCH PROPOSALS.)

1. Type of Well: Oil Well ☒ Gas Well ☐ Other ☐

2. Name of Operator
ConocoPhillips Company

3. Address of Operator
P. O. Box 51810
Midland, TX 79710

4. Well Location
Unit Letter M : 766 feet from the SOUTH line and 395 feet from the WEST line
Section 27 Township 17S Range 35E NMPM County LEA

12. Check Appropriate Box to Indicate Nature of Notice, Report or Other Data

NOTICE OF INTENTION TO:

PERFORM REMEDIAL WORK ☐ PLUG AND ABANDON ☐
TEMPORARILY ABANDON ☐ CHANGE PLANS ☐
PULL OR ALTER CASING ☐ MULTIPLE COMPL ☐
DOWNHOLE COMMINGLE ☐

OTHER: ☐

SUBSEQUENT REPORT OF:

REMEDIAL WORK ☐ ALTERING CASING ☐
COMMENCE DRILLING OPNS. ☐ P AND A ☐
CASING/CEMENT JOB ☐

OTHER: PLACE IN TA STAUS W/MIT CHART ☒

13. Describe proposed or completed operations. (Clearly state all pertinent details, and give pertinent dates, including estimated date of starting any proposed work). SEE RULE 19.15.7.14 NMAC. For Multiple Completions: Attach wellbore diagram of proposed completion or recompletion.

THIS WELL IS NOW TA'd
10/16/17 RUN MIT TO 560#/30 MINS TEST GOOD. CHART ATTACHED.
ATTACH IS A CURRENT WELLBORE SCHEMATIC.

This Approval of Temporary
Abandonment Expires 10/16/2022

Spud Date:

Rig Release Date:

I hereby certify that the information above is true and complete to the best of my knowledge and belief.

SIGNATURE Rhonda Rogers TITLE Staff Regulatory Technician DATE 11/15/2017

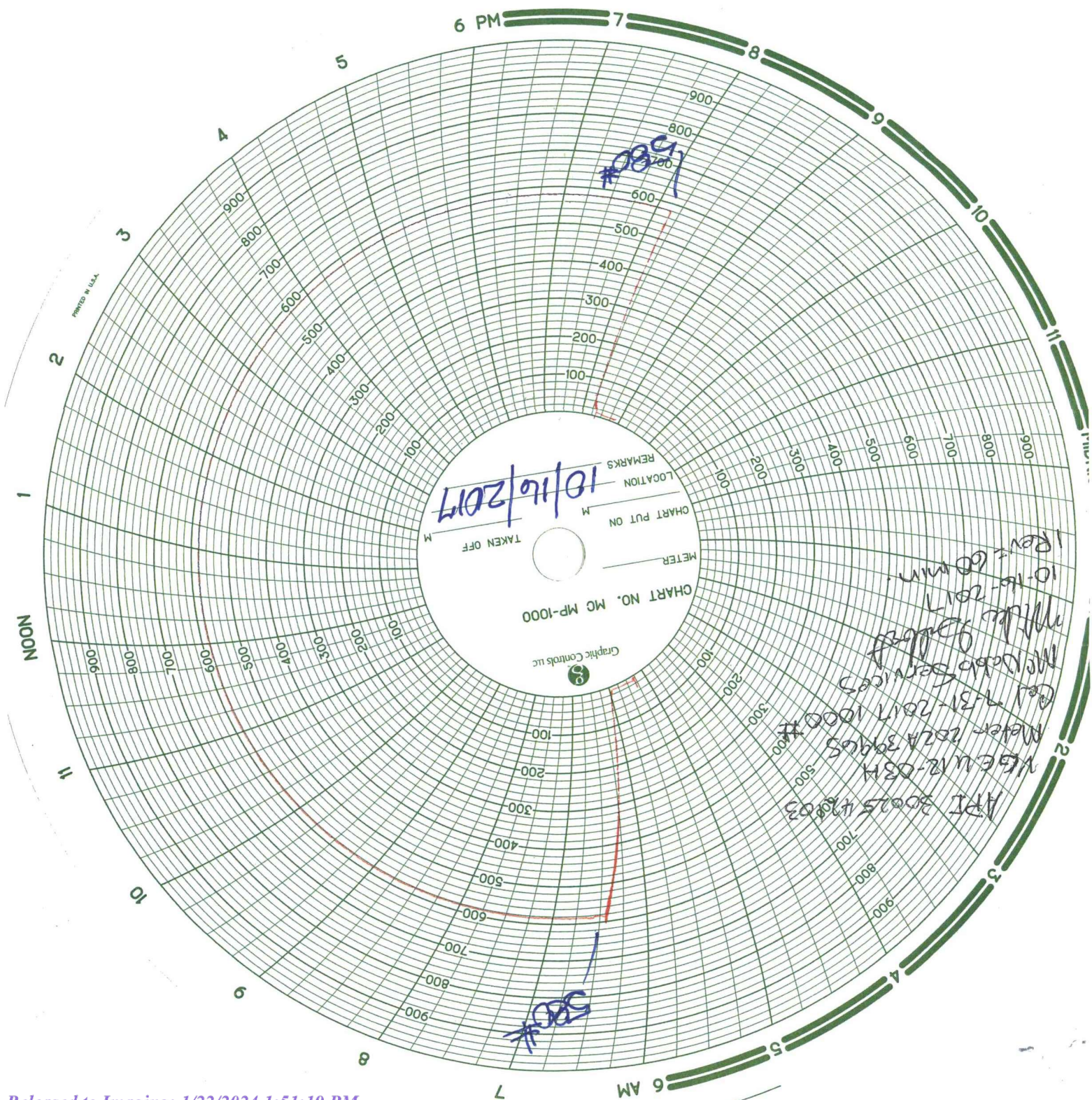
Type or print name Rhonda Rogers E-mail address: rogerrs@conocophillips.com PHONE: (432)688-9174

For State Use Only

APPROVED BY: Mary Brown TITLE AO/II DATE 11/20/2017

Conditions of Approval (if any):

RBDMS - CHART - ✓



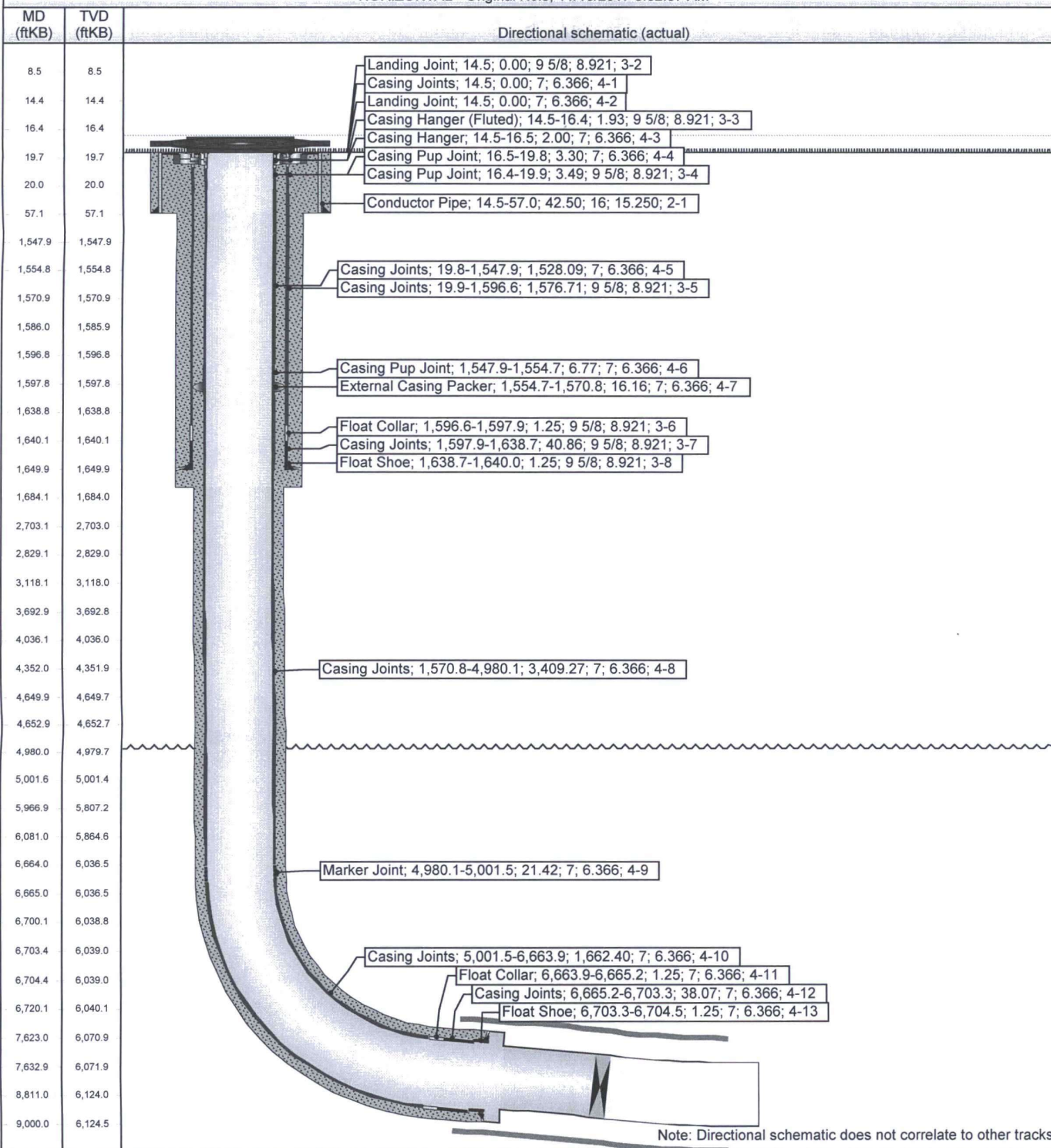


Schematic - Current

VACUUM GLORIETA EAST UNIT 12-03H

District PERMIAN CONVENTIONAL	Field Name VACUUM	API / UWI 3002542103	County LEA	State/Province NEW MEXICO
Original Spud Date 10/13/2015	Surface Legal Location Sec 27, T17S, R35E	East/West Distance (ft) 395.00	East/West Reference FWL	North/South Distance (ft) 766.00
			North/South Reference FSL	

HORIZONTAL - Original Hole, 11/16/2017 8:02:57 AM



District I
1625 N. French Dr., Hobbs, NM 88240
Phone:(575) 393-6161 Fax:(575) 393-0720
District II
811 S. First St., Artesia, NM 88210
Phone:(575) 748-1283 Fax:(575) 748-9720
District III
1000 Rio Brazos Rd., Aztec, NM 87410
Phone:(505) 334-6178 Fax:(505) 334-6170
District IV
1220 S. St Francis Dr., Santa Fe, NM 87505
Phone:(505) 476-3470 Fax:(505) 476-3462

State of New Mexico
Energy, Minerals and Natural Resources
Oil Conservation Division
1220 S. St Francis Dr.
Santa Fe, NM 87505

COMMENTS

Action 303018

COMMENTS

Operator: Maverick Permian LLC 1000 Main Street, Suite 2900 Houston, TX 77002	OGRID: 331199
	Action Number: 303018
	Action Type: [C-103] Sub. Temporary Abandonment (C-103U)

COMMENTS

Created By	Comment	Comment Date
plmartinez	DATA ENTRY PM.	1/22/2024

District I
1625 N. French Dr., Hobbs, NM 88240
Phone:(575) 393-6161 Fax:(575) 393-0720
District II
811 S. First St., Artesia, NM 88210
Phone:(575) 748-1283 Fax:(575) 748-9720
District III
1000 Rio Brazos Rd., Aztec, NM 87410
Phone:(505) 334-6178 Fax:(505) 334-6170
District IV
1220 S. St Francis Dr., Santa Fe, NM 87505
Phone:(505) 476-3470 Fax:(505) 476-3462

State of New Mexico
Energy, Minerals and Natural Resources
Oil Conservation Division
1220 S. St Francis Dr.
Santa Fe, NM 87505

CONDITIONS

Action 303018

CONDITIONS

Operator: Maverick Permian LLC 1000 Main Street, Suite 2900 Houston, TX 77002	OGRID: 331199
	Action Number: 303018
	Action Type: [C-103] Sub. Temporary Abandonment (C-103U)

CONDITIONS

Created By	Condition	Condition Date
kfortner	TA extended to 1/18/29	1/22/2024