

U.S. Department of the Interior
BUREAU OF LAND MANAGEMENT

01/26/2024

Well Name: FEDERAL 3**Well Location:** T17S / R36E / SEC 3 /
SWSW / 32.8577119 / -103.3487504**County or Parish/State:** LEA /
NM**Well Number:** 01**Type of Well:** OIL WELL**Allottee or Tribe Name:****Lease Number:** NMNM020491**Unit or CA Name:****Unit or CA Number:****US Well Number:** 3002537456**Well Status:** Producing Oil Well**Operator:** TEXLAND
PETROLEUM HOBBS LLC

Accepted for Record Only

SUBJECT TO LIKE
APPROVAL BY BLM

NMOCD 1/29/24

X 7

Subsequent Report

Sundry ID: 2764564**Type of Submission:** Subsequent Report**Type of Action:** Temporary Abandonment**Date Sundry Submitted:** 12/05/2023**Time Sundry Submitted:** 01:03**Date Operation Actually Began:** 11/14/2023**Actual Procedure:** null

SR Attachments

Actual Procedure

Federal_3__1_TA_20231205130206.pdf

SR Conditions of Approval

Specialist Review

TA_COA_20240125132612.pdf

Well Name: FEDERAL 3**Well Location:** T17S / R36E / SEC 3 /
SWSW / 32.8577119 / -103.3487504**County or Parish/State:** LEA / NM**Well Number:** 01**Type of Well:** OIL WELL**Allottee or Tribe Name:****Lease Number:** NMNM020491**Unit or CA Name:****Unit or CA Number:****US Well Number:** 3002537456**Well Status:** Producing Oil Well**Operator:** TEXLAND
PETROLEUM HOBBS LLC

Operator

I certify that the foregoing is true and correct. Title 18 U.S.C. Section 1001 and Title 43 U.S.C. Section 1212, make it a crime for any person knowingly and willfully to make to any department or agency of the United States any false, fictitious or fraudulent statements or representations as to any matter within its jurisdiction. Electronic submission of Sundry Notices through this system satisfies regulations requiring a

Operator Electronic Signature: VICKIE SMITH**Signed on:** DEC 05, 2023 01:02 PM**Name:** TEXLAND PETROLEUM HOBBS LLC**Title:** Executive Regulatory Analyst**Street Address:** 600 BAILEY AVE SUITE 150**City:** FORT WORTH**State:** TX**Phone:** (575) 433-8395**Email address:** VSMITH@TEXPETRO.COM

Field

Representative Name:**Street Address:****City:****State:****Zip:****Phone:****Email address:**

BLM Point of Contact

BLM POC Name: JONATHON W SHEPARD**BLM POC Title:** Petroleum Engineer**BLM POC Phone:** 5752345972**BLM POC Email Address:** jshepard@blm.gov**Disposition:** Approved**Disposition Date:** 01/25/2024**Signature:** Jonathon Shepard

BUREAU OF LAND MANAGEMENT

Carlsbad Field Office
620 East Greene Street
Carlsbad, New Mexico 88220
575-234-5972

Conditions of Approval for Temporary Abandonment of Wells

Definition: A temporarily abandoned well is a completion that is not capable of production in paying quantities, but which may have future value. Pursuant to 43 CFR 3162.3-4 (c), no well may be temporarily abandoned for more than 30 days without the prior approval of the authorized officer.

1. TA status will be effective for a period of up to one year from the date of sundry approval and can be renewed annually thereafter per IM NM-2016-017. *Approved 1/25/24*
2. A bridge plug (CIBP) must be installed 50 to 100 feet above any open perforations/open hole/kick off point. The CIBP must be capped with either a minimum of 25 sacks of cement if placed with tubing or 35 feet of cement if placed with a bailer. The top of the cement must be verified by tagging.
3. The wellbore must be filled with corrosion inhibited fluid and pressure tested to 500 psi. The casing shall be capable of holding this pressure for at least 30 minutes. If the well does not pass the casing integrity test, then the operator shall, within 30 days, submit a procedure to either repair the casing or to plug and abandon the well.
4. Contact the appropriate BLM office at least 24 hours prior to the scheduled Casing Integrity Test. For wells in Eddy County, 575-361-2822; Lea County 575-393-3612.
5. All downhole production/injection equipment (tubing, rods, etc.) shall be removed from the casing if it is not isolated by a packer.
6. A bradenhead test must be conducted. If the test indicates a problem, a remedial plan and time frame for remediation shall be submitted within ninety (90) days of the test.
7. Submit a subsequent Sundry Notice (Form 3160-5) with the following information:
 - a. A well bore diagram with all perforations, CIBP's, and tops of cement on CIBP's.
 - b. A description of the temporary abandonment procedure.
 - c. A clear copy or the original of the pressure test chart.

Office
District I
1625 N. French Dr., Hobbs, NM 88240
District II
1301 W. Grand Ave., Artesia, NM 88210
District III
1000 Rio Brazos Rd., Aztec, NM 87410
District IV
1220 S. St. Francis Dr., Santa Fe, NM
87505

State of New Mexico
Energy, Minerals and Natural Resources

OIL CONSERVATION DIVISION
1220 South St. Francis Dr.
Santa Fe, NM 87505

WELL API NO. 30-025-37456
5. Indicate Type of Lease STATE FEE
6. State Oil & Gas Lease No. Federal NMNM 020491
7. Lease Name or Unit Agreement Name Federal 3
8. Well Number #1
9. OGRID Number 113315
10. Pool name or Wildcat Shoe Bar, Devonian SE

SUNDRY NOTICES AND REPORTS ON WELLS (DO NOT USE THIS FORM FOR PROPOSALS TO DRILL OR TO DEEPEN OR PLUG BACK TO A DIFFERENT RESERVOIR. USE "APPLICATION FOR PERMIT" (FORM C-101) FOR SUCH PROPOSALS.)	
1. Type of Well: Oil Well <input checked="" type="checkbox"/> Gas Well <input type="checkbox"/> Other <input type="checkbox"/>	
2. Name of Operator Texland Petroleum-Hobbs, LLC	
3. Address of Operator 600 Bailey Ave., Suite 150, Fort Worth, Texas 76107	
4. Well Location Unit Letter <u>M</u> : <u>330</u> feet from the <u>South</u> line and <u>770</u> feet from the <u>West</u> line Section <u>3</u> Township <u>17S</u> Range <u>36E</u> NMPM <u>Lea</u> County	
11. Elevation (Show whether DR, RKB, RT, GR, etc.)	
Pit or Below-grade Tank Application <input type="checkbox"/> or Closure <input type="checkbox"/>	
Pit type _____ Depth to Groundwater _____ Distance from nearest fresh water well _____ Distance from nearest surface water _____	
Pit Liner Thickness: _____ mil Below-Grade Tank: Volume _____ bbls; Construction Material _____	

12. Check Appropriate Box to Indicate Nature of Notice, Report or Other Data

NOTICE OF INTENTION TO: PERFORM REMEDIAL WORK <input type="checkbox"/> PLUG AND ABANDON <input type="checkbox"/> TEMPORARILY ABANDON <input type="checkbox"/> CHANGE PLANS <input type="checkbox"/> PULL OR ALTER CASING <input type="checkbox"/> MULTIPLE COMPL <input type="checkbox"/> OTHER: _____	SUBSEQUENT REPORT OF: REMEDIAL WORK <input type="checkbox"/> ALTERING CASING <input type="checkbox"/> COMMENCE DRILLING OPNS. <input type="checkbox"/> P AND A <input type="checkbox"/> CASING/CEMENT JOB <input type="checkbox"/> OTHER TA _____
--	---

13. Describe proposed or completed operations. (Clearly state all pertinent details, and give pertinent dates, including estimated date of starting any proposed work). SEE RULE 1103. For Multiple Completions: Attach wellbore diagram of proposed completion or recompletion.

Texland Petroleum-Hobbs TA'd this well as follows:

Set CIBP @ 12,290' w/5 sks CI "H" cmt plug on top
Circ Hole and pressure tested to 500 psi/30 min
See attached chart.
Adam w/BLM gave verbal approval to proceed.

Current Wellbore Schematics are attached.

Like approval from BLM attached

I hereby certify that the information above is true and complete to the best of my knowledge and belief. I further certify that any pit or below-grade tank has been/will be constructed or closed according to NMOCD guidelines ☐, a general permit ☐ or an (attached) alternative OCD-approved plan ☐.

SIGNATURE Vickie Smith TITLE Executive Regulatory Analyst DATE 1/26/2024

Type or print name Vickie Smith E-mail address: vsmith@texpetro.com Telephone No. 575-433-8395
For State Use Only

APPROVED BY: Kerry Fortner TITLE Compliance Officer A DATE 1/29/24
Conditions of Approv. _____

Vickie Smith

From: AFMSS <blm-afmss-notifications@blm.gov>
Sent: Thursday, January 25, 2024 2:27 PM
To: Vickie Smith
Subject: Well Name: FEDERAL 3, Well Number: 01, Notification of Sundry Approval

The Bureau of Land Management

Notice of Subsequent Report Approval

- Operator Name: **TEXLAND PETROLEUM HOBBS LLC**
- Well Name: **FEDERAL 3**
- Well Number: **01**
- US Well Number: **3002537456**
- Sundry ID: **2764564**

The BLM received your Subsequent Report, Temporary Abandonment on 12/05/2023. This is to notify you that we are Approving your Subsequent Report Temporary Abandonment. Please login to your account in AFMSS II to see the final documents.

You may contact the field office if you have any questions.

This notification is automatically generated. Please do not reply to this message as this account is not monitored.

Form 3160-5
(June 2019)UNITED STATES
DEPARTMENT OF THE INTERIOR
BUREAU OF LAND MANAGEMENTFORM APPROVED
OMB No. 1004-0137
Expires: October 31, 2021**SUNDRY NOTICES AND REPORTS ON WELLS**
Do not use this form for proposals to drill or to re-enter an abandoned well. Use Form 3160-3 (APD) for such proposals.

5. Lease Serial No. NMNM020491

6. If Indian, Allottee or Tribe Name

SUBMIT IN TRIPLICATE - Other instructions on page 2

1. Type of Well

☒ Oil Well ☐ Gas Well ☐ Other

2. Name of Operator TEXLAND PETROLEUM HOBBS LLC

3a. Address 600 BAILEY AVE SUITE 150, FT WORTH, TX 76102
3b. Phone No. (include area code) (817) 336-27514. Location of Well (Footage, Sec., T., R., M., or Survey Description)
SEC 3/T17S/R36E/NMP

7. If Unit of CA/Agreement, Name and/or No.

8. Well Name and No. FEDERAL 3/01

9. API Well No. 3002537456

10. Field and Pool or Exploratory Area
WILDCAT;WOLFCAMP;WILDCAT;WOLFCAMP11. Country or Parish, State
LEA/NM

12. CHECK THE APPROPRIATE BOX(ES) TO INDICATE NATURE OF NOTICE, REPORT OR OTHER DATA

TYPE OF SUBMISSION	TYPE OF ACTION				
<input type="checkbox"/> Notice of Intent	<input type="checkbox"/> Acidize	<input type="checkbox"/> Deepen	<input type="checkbox"/> Production (Start/Resume)	<input type="checkbox"/> Water Shut-Off	
<input checked="" type="checkbox"/> Subsequent Report	<input type="checkbox"/> Alter Casing	<input type="checkbox"/> Hydraulic Fracturing	<input type="checkbox"/> Reclamation	<input type="checkbox"/> Well Integrity	
<input type="checkbox"/> Final Abandonment Notice	<input type="checkbox"/> Casing Repair	<input type="checkbox"/> New Construction	<input type="checkbox"/> Recomplete	<input type="checkbox"/> Other	
	<input type="checkbox"/> Change Plans	<input type="checkbox"/> Plug and Abandon	<input checked="" type="checkbox"/> Temporarily Abandon		
	<input type="checkbox"/> Convert to Injection	<input type="checkbox"/> Plug Back	<input type="checkbox"/> Water Disposal		

13. Describe Proposed or Completed Operation: Clearly state all pertinent details, including estimated starting date of any proposed work and approximate duration thereof. If the proposal is to deepen directionally or recompleat horizontally, give subsurface locations and measured and true vertical depths of all pertinent markers and zones. Attach the Bond under which the work will be performed or provide the Bond No. on file with BLM/BIA. Required subsequent reports must be filed within 30 days following completion of the involved operations. If the operation results in a multiple completion or recompleat in a new interval, a Form 3160-4 must be filed once testing has been completed. Final Abandonment Notices must be filed only after all requirements, including reclamation, have been completed and the operator has determined that the site is ready for final inspection.)

14. I hereby certify that the foregoing is true and correct. Name (Printed/Typed)
VICKIE SMITH / Ph: (575) 433-8395

Title Executive Regulatory Analyst

(Electronic Submission)
Signature

Date 12/05/2023

THE SPACE FOR FEDERAL OR STATE OFFICE USE

Approved by

JONATHAN W SHEPARD / Ph: (575) 234-5972 / Approved

Title Petroleum Engineer

Date 01/25/2024

Conditions of approval, if any, are attached. Approval of this notice does not warrant or certify that the applicant holds legal or equitable title to those rights in the subject lease which would entitle the applicant to conduct operations thereon.

Office CARLSBAD

Title 18 U.S.C Section 1001 and Title 43 U.S.C Section 1212, make it a crime for any person knowingly and willfully to make to any department or agency of the United States any false, fictitious or fraudulent statements or representations as to any matter within its jurisdiction.

(Instructions on page 2)

Additional Information

Location of Well

0. SHL: SWSW / 330 FSL / 770 FWL / TWSP: 17S / RANGE: 36E / SECTION: 3 / LAT: 32.8577119 / LONG: -103.3487504 (TVD: 0 feet, MD: 0 feet)

BHL: SWSW / 330 FSL / 770 FWL / TWSP: 17S / SECTION: / LAT: 0.0 / LONG: 0.0 (TVD: 0 feet, MD: 0 feet)

Form 3160-5
(June 2015)UNITED STATES
DEPARTMENT OF THE INTERIOR
BUREAU OF LAND MANAGEMENTFORM APPROVED
OMB No 1004-0137
Expires: January 31, 2018**SUNDRY NOTICES AND REPORTS ON WELLS**
Do not use this form for proposals to drill or to re-enter an
abandoned well. Use Form 3160-3 (APD) for such proposals.

5. Lease Serial No. NMNM 020491

6. If Indian, Allottee or Tribe Name

SUBMIT IN TRIPLICATE - Other instructions on page 2

1. Type of Well

☒ Oil Well ☐ Gas Well ☐ Other

2. Name of Operator Texland Petroleum-Hobbs, LLC

3a. Address 600 Bailey Avenue, Suite 150
Fort Worth, Texas 761073b. Phone No. (include area code)
(575) 433-8395

7. If Unit of CA/Agreement, Name and/or No

8. Well Name and No. Federal 3 #1

9. API Well No. 30-025-37456

10. Field and Pool or Exploratory Area
Shoe Bar, Devonian SE4. Location of Well (Footage, Sec., T., R., M., or Survey Description)
330' FSL & 770' FWL, Sec. 3, T17S, R36E, Unit M11. Country or Parish, State
Lea Co., New Mexico

12. CHECK THE APPROPRIATE BOX(ES) TO INDICATE NATURE OF NOTICE, REPORT OR OTHER DATA

TYPE OF SUBMISSION	TYPE OF ACTION				
<input type="checkbox"/> Notice of Intent	<input type="checkbox"/> Acidize	<input type="checkbox"/> Deepen	<input type="checkbox"/> Production (Start/Resume)	<input type="checkbox"/> Water Shut-Off	
<input checked="" type="checkbox"/> Subsequent Report	<input type="checkbox"/> Alter Casing	<input type="checkbox"/> Hydraulic Fracturing	<input type="checkbox"/> Reclamation	<input type="checkbox"/> Well Integrity	
<input type="checkbox"/> Final Abandonment Notice	<input type="checkbox"/> Casing Repair	<input type="checkbox"/> New Construction	<input type="checkbox"/> Recomplete	<input type="checkbox"/> Other	
	<input type="checkbox"/> Change Plans	<input type="checkbox"/> Plug and Abandon	<input checked="" type="checkbox"/> Temporarily Abandon		
	<input type="checkbox"/> Convert to Injection	<input type="checkbox"/> Plug Back	<input type="checkbox"/> Water Disposal		

13. Describe Proposed or Completed Operation. Clearly state all pertinent details, including estimated starting date of any proposed work and approximate duration thereof. If the proposal is to deepen directionally or recompleat horizontally, give subsurface locations and measured and true vertical depths of all pertinent markers and zones. Attach the Bond under which the work will be performed or provide the Bond No. on file with BLM/BIA. Required subsequent reports must be filed within 30 days following completion of the involved operations. If the operation results in a multiple completion or recompleat in a new interval, a Form 3160-4 must be filed once testing has been completed. Final Abandonment Notices must be filed only after all requirements, including reclamation, have been completed and the operator has determined that the site is ready for final inspection.)

Texland Petroleum-Hobbs TA'd this well as follows:

Set CIBP @12,950' w/5 sks of CI "H" cmt plug on top
Circ hole and pressure tested to 500 psi/30 min
See Attached chart

Current Well Bore Schematic is also attached.

14. I hereby certify that the foregoing is true and correct. Name (Printed/Typed)

Vickie Smith

Title Executive Regulatory Analyst

Signature

Vickie Smith

Date

12/05/2023

THE SPACE FOR FEDERAL OR STATE OFFICE USE

Approved by

Title

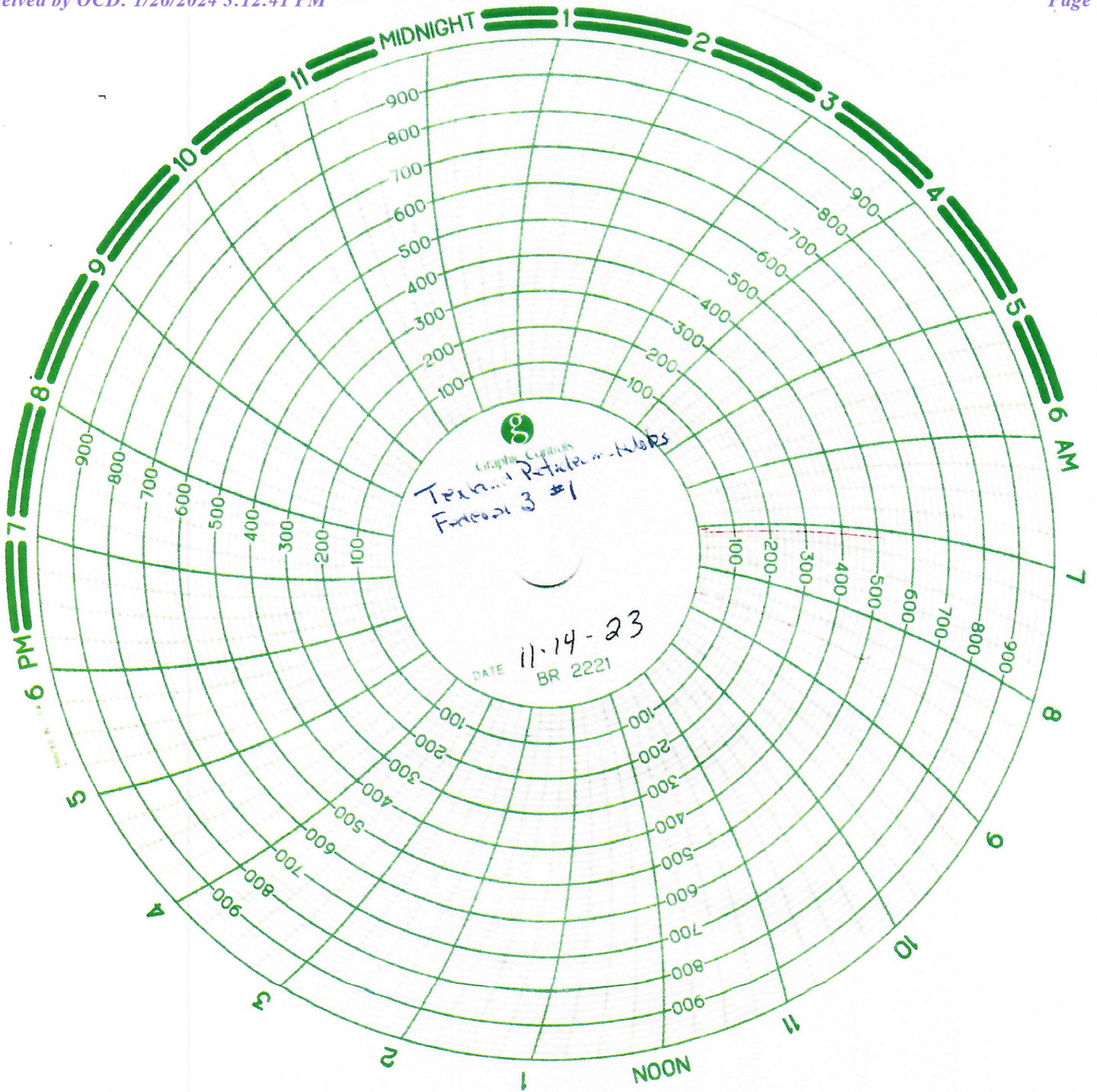
Date

Conditions of approval, if any, are attached. Approval of this notice does not warrant or certify that the applicant holds legal or equitable title to those rights in the subject lease which would entitle the applicant to conduct operations thereon.

Office

Title 18 U.S.C. Section 1001 and Title 43 U.S.C. Section 1212, make it a crime for any person knowingly and willfully to make to any department or agency of the United States any false, fictitious or fraudulent statements or representations as to any matter within its jurisdiction.

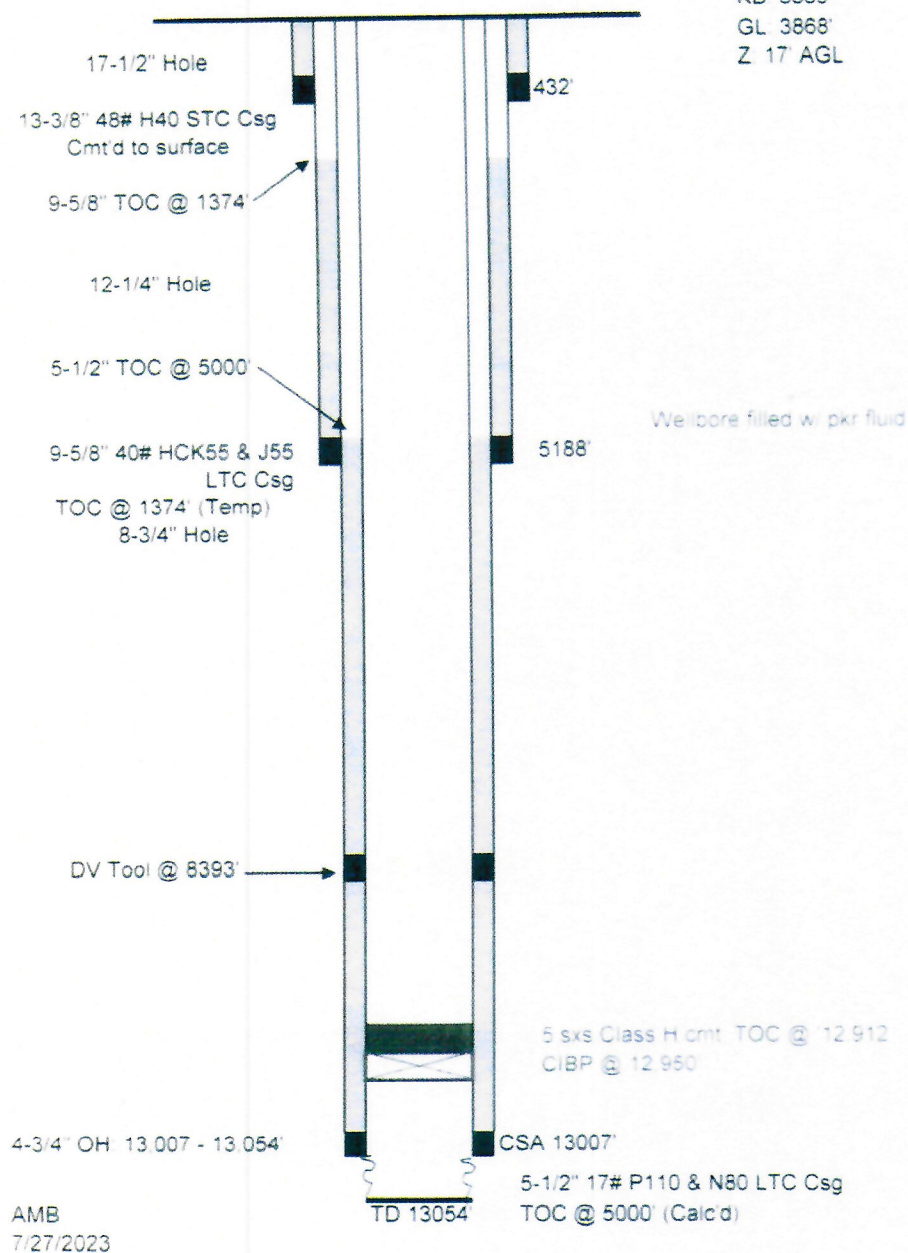
(Instructions on page 2)

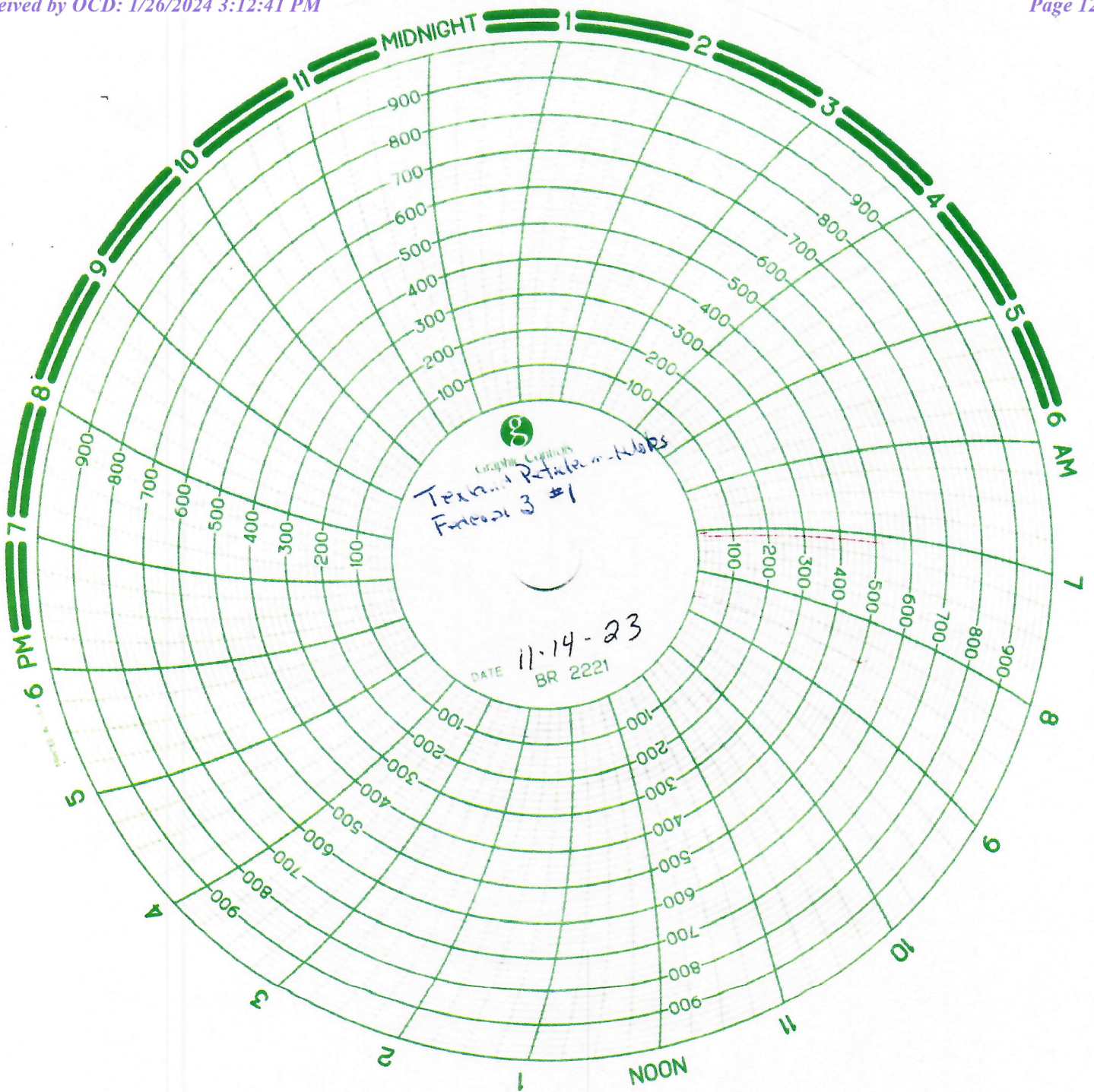


Tex-Mex
Texland petroleum
Federal 3 state #1
Clay Town

Federal 3 #1Proposed Wellbore Schematic

Dr'd 12/2005

KB 3885'
GL 3868'
Z 17' AGL



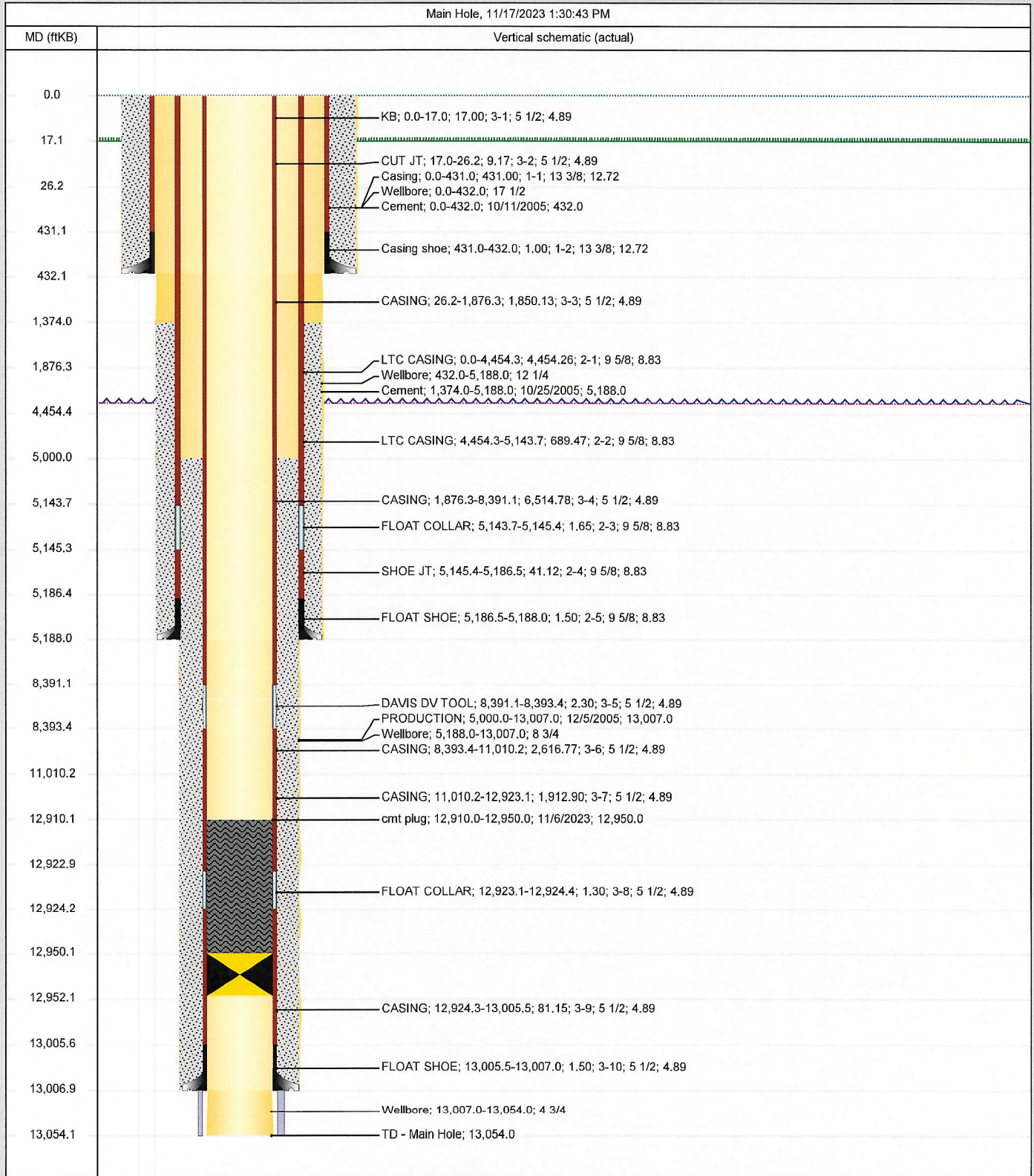
Tex-Mex
Texland Petroleum
Federal 3 State #1
Clay Texas

FEDERAL 3 # 1

Wellbore Schematic



API/UWI 30-025-37456	Operator Texland Petroleum-Hobbs, LLC	Field Name SHOE BAR SE	Area	County LEA	State/Province NM
Drilling Rig	Original KB Elevation (ft) 3,885.00	Ground Elevation (ft) 3,868.00	Spud Date 10/9/2005 00:00	Rig Release Date 12/5/2005 00:00	Completion Date 2/9/2006 00:00
Surface Legal Location M-SEC 3 17S-36E	North/South Distance (ft) 330.0	N/S Ref S	East/West Distance (ft) 700.0	E/W Ref W	



Wellview

Page 1

Report generated on 11/17/2023

Vickie Smith

From: AFMSS <blm-afmss-notifications@blm.gov>
Sent: Thursday, January 25, 2024 2:27 PM
To: Vickie Smith
Subject: Well Name: FEDERAL 3, Well Number: 01, Notification of Sundry Approval

The Bureau of Land Management

Notice of Subsequent Report Approval

- Operator Name: **TEXLAND PETROLEUM HOBBS LLC**
- Well Name: **FEDERAL 3**
- Well Number: **01**
- US Well Number: **3002537456**
- Sundry ID: **2764564**

The BLM received your Subsequent Report, Temporary Abandonment on 12/05/2023. This is to notify you that we are Approving your Subsequent Report Temporary Abandonment. Please login to your account in AFMSS II to see the final documents.

You may contact the field office if you have any questions.

This notification is automatically generated. Please do not reply to this message as this account is not monitored.

District I
1625 N. French Dr., Hobbs, NM 88240
Phone:(575) 393-6161 Fax:(575) 393-0720
District II
811 S. First St., Artesia, NM 88210
Phone:(575) 748-1283 Fax:(575) 748-9720
District III
1000 Rio Brazos Rd., Aztec, NM 87410
Phone:(505) 334-6178 Fax:(505) 334-6170
District IV
1220 S. St Francis Dr., Santa Fe, NM 87505
Phone:(505) 476-3470 Fax:(505) 476-3462

State of New Mexico
Energy, Minerals and Natural Resources
Oil Conservation Division
1220 S. St Francis Dr.
Santa Fe, NM 87505

COMMENTS

Action 308516

COMMENTS

Operator: TEXLAND PETROLEUM-HOBBS, LLC 600 Bailey Ave, Suite 150 Fort Worth, TX 76107	OGRID: 113315
	Action Number: 308516
	Action Type: [C-103] Sub. Temporary Abandonment (C-103U)

COMMENTS

Created By	Comment	Comment Date
plmartinez	DATA ENTRY PM.	1/30/2024

District I
1625 N. French Dr., Hobbs, NM 88240
Phone:(575) 393-6161 Fax:(575) 393-0720
District II
811 S. First St., Artesia, NM 88210
Phone:(575) 748-1283 Fax:(575) 748-9720
District III
1000 Rio Brazos Rd., Aztec, NM 87410
Phone:(505) 334-6178 Fax:(505) 334-6170
District IV
1220 S. St Francis Dr., Santa Fe, NM 87505
Phone:(505) 476-3470 Fax:(505) 476-3462

State of New Mexico
Energy, Minerals and Natural Resources
Oil Conservation Division
1220 S. St Francis Dr.
Santa Fe, NM 87505

CONDITIONS

Action 308516

CONDITIONS

Operator: TEXLAND PETROLEUM-HOBBS, LLC 600 Bailey Ave, Suite 150 Fort Worth, TX 76107	OGRID: 113315
	Action Number: 308516
	Action Type: [C-103] Sub. Temporary Abandonment (C-103U)

CONDITIONS

Created By	Condition	Condition Date
kfortner	Like approval from BLM TA expires 11/13/24	1/29/2024