

Well Name: COLOSSUS 18-19 TB FED COM	Well Location: T26S / R35E / SEC 18 / NWE /	County or Parish/State: /
Well Number: 3H	Type of Well: OIL WELL	Allottee or Tribe Name:
Lease Number: NMNM104706	Unit or CA Name:	Unit or CA Number:
US Well Number: 3002549530	Well Status: Producing Oil Well	Operator: MARATHON OIL PERMIAN LLC

Notice of Intent

Sundry ID: 2714315

Type of Submission: Notice of Intent	Type of Action: APD Change
Date Sundry Submitted: 02/06/2023	Time Sundry Submitted: 02:22
Date proposed operation will begin: 02/06/2023	

Procedure Description: Marathon Oil Permian LLC request to change the dedicated acreage from 320 to 640. Please see attached C-102 Plat

NOI Attachments

Procedure Description

20220517_R4092_001_COLOSSUS_18_19_TB_FEDERAL_COM_3H_REV1_CERTIFIED_C102_20230206142232.pdf

Well Name: COLOSSUS 18-19 TB FED COM	Well Location: T26S / R35E / SEC 18 / NWN E /	County or Parish/State: /
Well Number: 3H	Type of Well: OIL WELL	Allottee or Tribe Name:
Lease Number: NMNM104706	Unit or CA Name:	Unit or CA Number:
US Well Number: 3002549530	Well Status: Producing Oil Well	Operator: MARATHON OIL PERMIAN LLC

Operator

I certify that the foregoing is true and correct. Title 18 U.S.C. Section 1001 and Title 43 U.S.C. Section 1212, make it a crime for any person knowingly and willfully to make to any department or agency of the United States any false, fictitious or fraudulent statements or representations as to any matter within its jurisdiction. Electronic submission of Sundry Notices through this system satisfies regulations requiring a

Operator Electronic Signature: ADRIAN COVARRUBIAS	Signed on: FEB 06, 2023 02:21 PM
Name: MARATHON OIL PERMIAN LLC	
Title: regulatory Compliance Representative	
Street Address: 990 TOWN & COUNTRY BLVD	
City: HOUSTON	State: TX
Phone: (713) 296-3368	
Email address: acovarrubias@marathonoil.com	

Field

Representative Name:		
Street Address:		
City:	State:	Zip:
Phone:		
Email address:		

BLM Point of Contact

BLM POC Name: ZOTA M STEVENS	BLM POC Title: Petroleum Engineer
BLM POC Phone: 5752345998	BLM POC Email Address: ZSTEVENS@BLM.GOV
Disposition: Approved	Disposition Date: 09/26/2023
Signature: Zota Stevens	

Form 3160-5
(June 2019)

UNITED STATES
DEPARTMENT OF THE INTERIOR
BUREAU OF LAND MANAGEMENT

FORM APPROVED
OMB No. 1004-0137
Expires: October 31, 2021

SUNDRY NOTICES AND REPORTS ON WELLS
Do not use this form for proposals to drill or to re-enter an abandoned well. Use Form 3160-3 (APD) for such proposals.

5. Lease Serial No.	
6. If Indian, Allottee or Tribe Name	
7. If Unit of CA/Agreement, Name and/or No.	
8. Well Name and No.	
9. API Well No.	
10. Field and Pool or Exploratory Area	11. Country or Parish, State

12. CHECK THE APPROPRIATE BOX(ES) TO INDICATE NATURE OF NOTICE, REPORT OR OTHER DATA

TYPE OF SUBMISSION	TYPE OF ACTION				
<input type="checkbox"/> Notice of Intent	<input type="checkbox"/> Acidize	<input type="checkbox"/> Deepen	<input type="checkbox"/> Production (Start/Resume)	<input type="checkbox"/> Water Shut-Off	
<input type="checkbox"/> Subsequent Report	<input type="checkbox"/> Alter Casing	<input type="checkbox"/> Hydraulic Fracturing	<input type="checkbox"/> Reclamation	<input type="checkbox"/> Well Integrity	
<input type="checkbox"/> Final Abandonment Notice	<input type="checkbox"/> Casing Repair	<input type="checkbox"/> New Construction	<input type="checkbox"/> Recomplete	<input type="checkbox"/> Other	
	<input type="checkbox"/> Change Plans	<input type="checkbox"/> Plug and Abandon	<input type="checkbox"/> Temporarily Abandon		
	<input type="checkbox"/> Convert to Injection	<input type="checkbox"/> Plug Back	<input type="checkbox"/> Water Disposal		

13. Describe Proposed or Completed Operation: Clearly state all pertinent details, including estimated starting date of any proposed work and approximate duration thereof. If the proposal is to deepen directionally or recompleate horizontally, give subsurface locations and measured and true vertical depths of all pertinent markers and zones. Attach the Bond under which the work will be perfonned or provide the Bond No. on file with BLM/BIA. Required subsequent reports must be filed within 30 days following completion of the involved operations. If the operation results in a multiple completion or recompletion in a new interval, a Form 3160-4 must be filed once testing has been completed. Final Abandonment Notices must be filed only after all requirements, including reclamation, have been completed and the operator has detennined that the site is ready for final inspection.)

14. I hereby certify that the foregoing is true and correct. Name (Printed/Typed)	Title
Signature	Date

THE SPACE FOR FEDERAL OR STATE OFFICE USE

Approved by	Title	Date
Conditions of approval, if any, are attached. Approval of this notice does not warrant or certify that the applicant holds legal or equitable title to those rights in the subject lease which would entitle the applicant to conduct operations thereon.	Office	

Title 18 U.S.C Section 1001 and Title 43 U.S.C Section 1212, make it a crime for any person knowingly and willfully to make to any department or agency of the United States any false, fictitious or fraudulent statements or representations as to any matter within its jurisdiction.

(Instructions on page 2)

District I
1625 N. French Dr., Hobbs, NM 88240
Phone: (575) 393-6161 Fax: (575) 393-0720

District II
811 S. First St., Artesia, NM 88210
Phone: (575) 748-1283 Fax: (575) 748-9720

District III
1000 Rio Brazos Road, Aztec, NM 87410
Phone: (505) 334-6178 Fax: (505) 334-6170

District IV
1220 S. St. Francis Dr., Santa Fe, NM 87505
Phone: (505) 476-3460 Fax: (505) 476-3462

State of New Mexico
Energy, Minerals & Natural Resources Department
OIL CONSERVATION DIVISION
1220 South St. Francis Dr.
Santa Fe, NM 87505

Form C-102
Revised August 1, 2011
Submit one copy to appropriate
District Office

☒ AMENDED REPORT

WELL LOCATION AND ACREAGE DEDICATION PLAT

¹ API Number 30-025-49530	² Pool Code 96672	³ Pool Name WC-025 G-08 S263412K; BONE SPRING
⁴ Property Code	⁵ Property Name COLOSSUS 18-19 TB FEDERAL COM	
⁷ OGRID No. 372098	⁸ Operator Name MARATHON OIL PERMIAN LLC	⁶ Well Number 3H
		⁹ Elevation 3257'

¹⁰ Surface Location

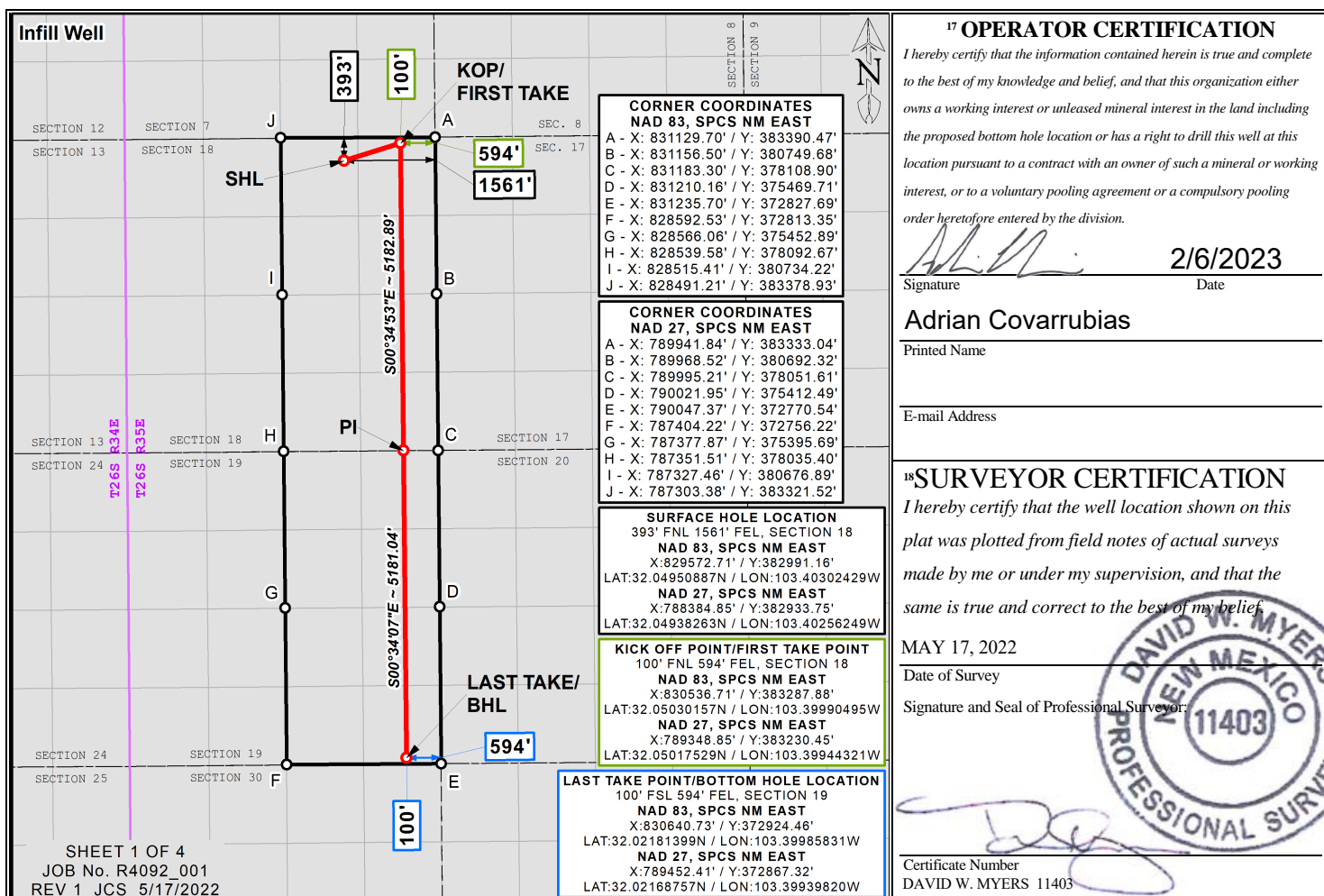
UL or lot no.	Section	Township	Range	Lot Idn	Feet from the	North/South line	Feet from the	East/West line	County
B	18	26S	35E		393	NORTH	1561	EAST	LEA

11 Bottom Hole Location If Different From Surface

UL or lot no.	Section	Township	Range	Lot Idn	Feet from the	North/South line	Feet from the	East/West line	County
P	19	26S	35E		100	SOUTH	594	EAST	LEA

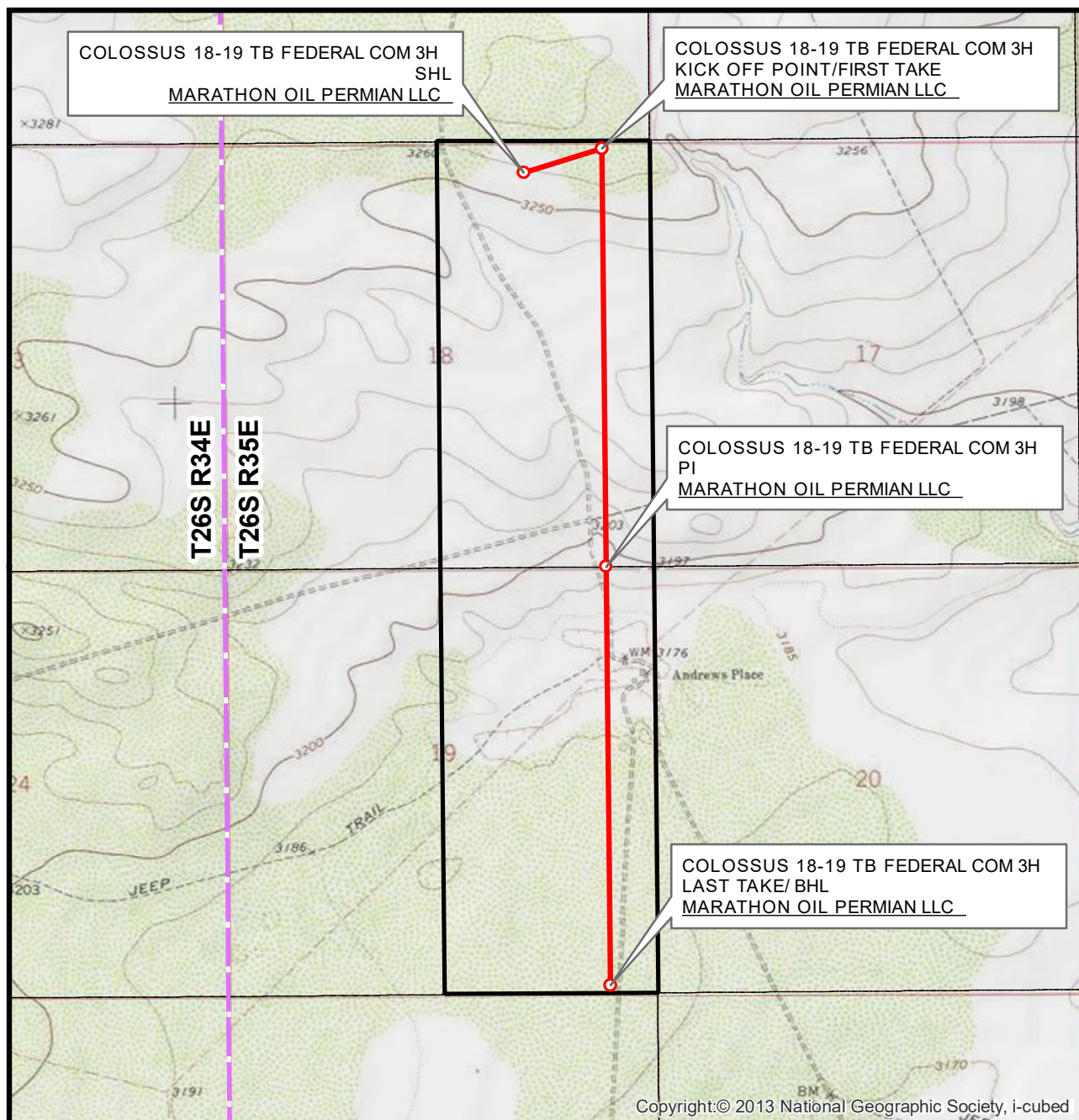
¹² Dedicated Acres 640.0	¹³ Joint or Infill	¹⁴ Consolidation Code	¹⁵ Order No. PLC-890; R-22344
--	-------------------------------	----------------------------------	---

No allowable will be assigned to this completion until all interests have been consolidated or a non-standard unit has been approved by the division.



Distances/areas relative to NAD 83 Combined Scale Factor: 0.99985058 Convergence Angle: 00°29'34.80475"

LOCATION VERIFICATION MAP



SEC. 18 TWP. 26-S RGE. 35-E
 SURVEY: N.M.P.M.
 COUNTY: LEA
 OPERATOR: MARATHON OIL PERMIAN LLC
 DESCRIPTION: 393' FNL & 1561' FEL
 ELEVATION: 3257'
 LEASE: COLOSSUS 18-19 TB FEDERAL COM
 U.S.G.S. TOPOGRAPHIC MAP: ANDREWS PLACE, NM, TX.

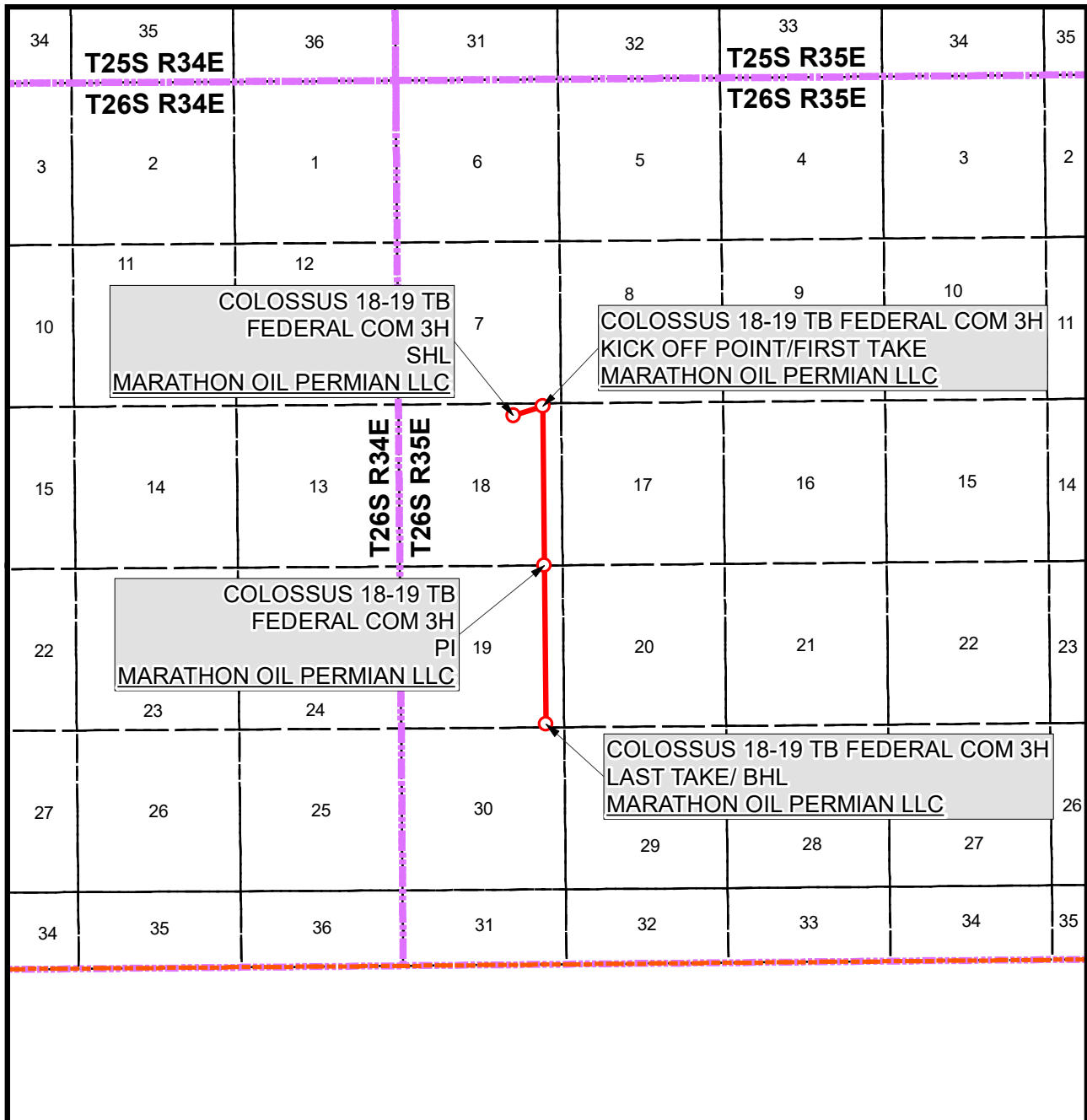
1" = 2,000'
 CONTOUR INTERVAL = 10'



SHEET 2 OF 4

PREPARED BY:
 R-SQUARED GLOBAL, LLC
 510 TRENTON ST., UNIT B,
 WEST MONROE, LA 71291
 318-323-6900 OFFICE
 JOB No. R4092_001

VICINITY MAP



SEC. 18 TWP. 26-S RGE. 35-E
 SURVEY: N.M.P.M.
 COUNTY: LEA
 OPERATOR: MARATHON OIL PERMIAN LLC
 DESCRIPTION: 393' FNL & 1561' FEL
 ELEVATION: 3257'
 LEASE: COLOSSUS 18-19 TB FEDERAL COM
 U.S.G.S. TOPOGRAPHIC MAP: ANDREWS PLACE, NM,TX.

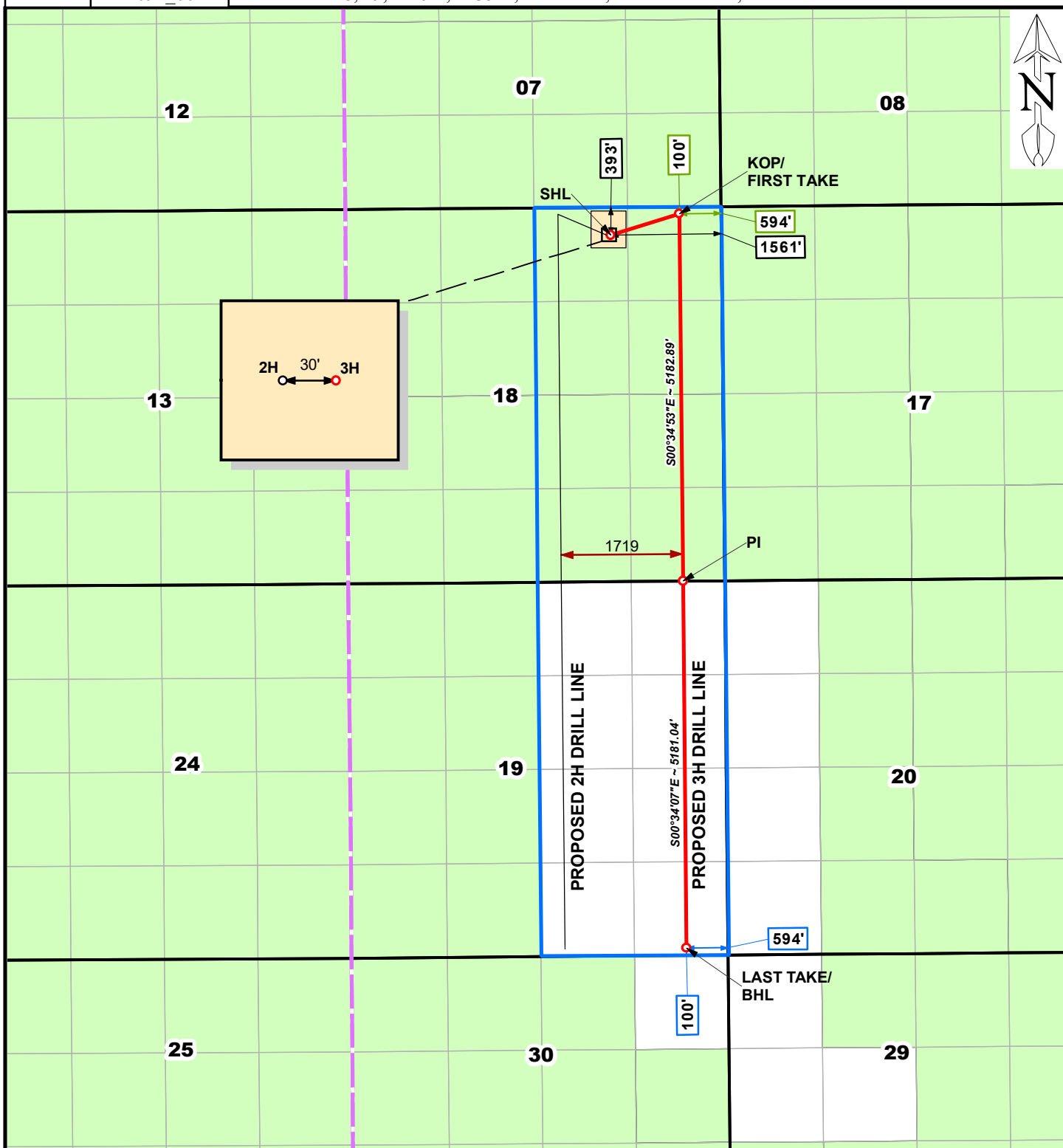
1" = 1 MILE



SHEET 3 OF 4

PREPARED BY:
 R-SQUARED GLOBAL, LLC
 510 TRENTON ST., UNIT B,
 WEST MONROE, LA 71291
 318-323-6900 OFFICE
 JOB No. R4092_001

JOB No. R4092_001 SECTIONS 18, 19, T-26-S, R-35-E, N.M.P.M., LEA COUNTY, NEW MEXICO



1,000 0 1,000 2,000

1 inch = 2,000 feet

LEGEND

- SUBJECT WELL / DRILL LINE
- SURVEY/SECTION LINE
- LEASE LINE
- OTHER WELLS / DRILL LINES
- - - TOWNSHIP / RANGE LINE
- DRILL LINE HOLES



WELL NAME

COLOSSUS 18-19 TB
FEDERAL COM 3H

DATE SURVEYED: 06/28/21

1	05/17/2022	UPDATED SPACING UNIT	JCS	MWS
REV.	DATE	DESCRIPTION	BY	CHKD
SHEET 4 OF 4		510 TRENTON ST., UNIT B, WEST MONROE, LA 71291 (318) 323-6900		
DRAWN BY: JCS				
DATE DRAWN: 5/17/2022				
CHECKED BY: MWS				

District I
1625 N. French Dr., Hobbs, NM 88240
Phone:(575) 393-6161 Fax:(575) 393-0720
District II
811 S. First St., Artesia, NM 88210
Phone:(575) 748-1283 Fax:(575) 748-9720
District III
1000 Rio Brazos Rd., Aztec, NM 87410
Phone:(505) 334-6178 Fax:(505) 334-6170
District IV
1220 S. St Francis Dr., Santa Fe, NM 87505
Phone:(505) 476-3470 Fax:(505) 476-3462

State of New Mexico
Energy, Minerals and Natural Resources
Oil Conservation Division
1220 S. St Francis Dr.
Santa Fe, NM 87505

CONDITIONS

Action 301940

CONDITIONS

Operator: MARATHON OIL PERMIAN LLC 990 Town & Country Blvd. Houston, TX 77024	OGRID: 372098
	Action Number: 301940
	Action Type: [C-103] NOI Change of Plans (C-103A)

CONDITIONS

Created By	Condition	Condition Date
pkautz	None	2/7/2024