

Form 3160-5
(June 2019)

UNITED STATES
DEPARTMENT OF THE INTERIOR
BUREAU OF LAND MANAGEMENT

FORM APPROVED
OMB No. 1004-0137
Expires: October 31, 2021

SUNDRY NOTICES AND REPORTS ON WELLS
Do not use this form for proposals to drill or to re-enter an abandoned well. Use Form 3160-3 (APD) for such proposals.

5. Lease Serial No. **NOG13121857**

6. If Indian, Allottee or Tribe Name
NAVAJO NATION

SUBMIT IN TRIPLICATE - Other instructions on page 2		7. If Unit of CA/Agreement, Name and/or No. Greater Lybrook/NMNM144419X
1. Type of Well <input checked="" type="checkbox"/> Oil Well <input type="checkbox"/> Gas Well <input type="checkbox"/> Other		8. Well Name and No. GREATER LYBROOK UNIT/056H
2. Name of Operator ENDURING RESOURCES LLC		9. API Well No. 3004538310
3a. Address 200 ENERGY COURT, FARMINGTON, NM 8740	3b. Phone No. (include area code) (505) 497-8574	10. Field and Pool or Exploratory Area BASIN MANCOS/LYBROOK MANCOS W
4. Location of Well (Footage, Sec., T.,R.,M., or Survey Description) SEC 23/T23N/R9W/NMP		11. Country or Parish, State SAN JUAN/NM

12. CHECK THE APPROPRIATE BOX(ES) TO INDICATE NATURE OF NOTICE, REPORT OR OTHER DATA				
TYPE OF SUBMISSION	TYPE OF ACTION			
<input checked="" type="checkbox"/> Notice of Intent	<input type="checkbox"/> Acidize	<input type="checkbox"/> Deepen	<input type="checkbox"/> Production (Start/Resume)	<input type="checkbox"/> Water Shut-Off
<input type="checkbox"/> Subsequent Report	<input type="checkbox"/> Alter Casing	<input type="checkbox"/> Hydraulic Fracturing	<input type="checkbox"/> Reclamation	<input type="checkbox"/> Well Integrity
<input type="checkbox"/> Final Abandonment Notice	<input type="checkbox"/> Casing Repair	<input type="checkbox"/> New Construction	<input type="checkbox"/> Recomplete	<input type="checkbox"/> Other
	<input checked="" type="checkbox"/> Change Plans	<input type="checkbox"/> Plug and Abandon	<input type="checkbox"/> Temporarily Abandon	
	<input type="checkbox"/> Convert to Injection	<input type="checkbox"/> Plug Back	<input type="checkbox"/> Water Disposal	

13. Describe Proposed or Completed Operation: Clearly state all pertinent details, including estimated starting date of any proposed work and approximate duration thereof. If the proposal is to deepen directionally or recompleate horizontally, give subsurface locations and measured and true vertical depths of all pertinent markers and zones. Attach the Bond under which the work will be perfonned or provide the Bond No. on file with BLM/BIA. Required subsequent reports must be filed within 30 days following completion of the involved operations. If the operation results in a multiple completion or recompleation in a new interval, a Form 3160-4 must be filed once testing has been completed. Final Abandonment Notices must be filed only after all requirements, including reclamation, have been completed and the operator has detennined that the site is ready for final inspection.)

Enduring respectfully requests to revise the FTP, BHL & acreage dedication for the subject well. This well is located within Endurings undivided Greater Lybrook Unit. The FTP was originally permitted at 2359 FSL x 1511 FEL N/2 SE/4, SE/4 SE/4 in Section 23. The As Drilled plat shows the FTP at 2568 FSL x 1697 FEL which brings in the entire south half of the NE/4 in Section 23 and south half of the SW/4 in Section 24, increasing the dedicated acres from 440 to 560. The revised FTP & BHL is detailed in the attached As-Drilled Well Location and Acreage Dedication Plat.

14. I hereby certify that the foregoing is true and correct. Name (Printed/Typed) HEATHER HUNTINGTON / Ph: (505) 636-9751	Title Permitting Technician
(Electronic Submission) Signature	Date 02/29/2024

THE SPACE FOR FEDERAL OR STATE OFFICE USE		
Approved by MATTHEW H KADE / Ph: (505) 564-7736 / Approved	Title Petroleum Engineer	Date 02/29/2024
Conditions of approval, if any, are attached. Approval of this notice does not warrant or certify that the applicant holds legal or equitable title to those rights in the subject lease which would entitle the applicant to conduct operations thereon.	Office FARMINGTON	

Title 18 U.S.C Section 1001 and Title 43 U.S.C Section 1212, make it a crime for any person knowingly and willfully to make to any department or agency of the United States any false, fictitious or fraudulent statements or representations as to any matter within its jurisdiction.

(Instructions on page 2)

District II
811 S. First Street, Artesia, NM 88210
Phone: (575) 748-1283 Fax: (575) 748-9720

District III
1000 Rio Brazos Road, Aztec, NM 87410
Phone: (505) 334-6178 Fax: (505) 334-6170

District IV
1220 S. St. Francis Drive, Santa Fe, NM 87505
Phone: (505) 476-3460 Fax: (505) 476-3462

Submit one copy to
Appropriate District Office

OIL CONSERVATION DIVISION

1220 South St. Francis Drive
Santa Fe, NM 87505

☐ AMENDED REPORT

AS-DRILLED WELL LOCATION AND ACREAGE DEDICATION PLAT

¹ API Number 30-045-38310		² Pool Code 98157		³ Pool Name LYBROOK MANCOS W	
⁴ Property Code 332891		⁵ Property Name GREATER LYBROOK UNIT			⁶ Well Number 056H
⁷ OGRID No. 372286		⁸ Operator Name ENDURING RESOURCES, LLC			⁹ Elevation 6802'

¹⁰ Surface Location

UL or lot no.	Section	Township	Range	Lot Idn	Feet from the	North/South line	Feet from the	East/West line	County
J	23	23N	9W		1365	SOUTH	2007	EAST	SAN JUAN

¹¹ Bottom Hole Location If Different From Surface

UL or lot no.	Section	Township	Range	Lot Idn	Feet from the	North/South line	Feet from the	East/West line	County
P	25	23N	9W		970	SOUTH	177	EAST	SAN JUAN

¹² Dedicated Acres 560.0	N/2 NW/4, SE/4 NW/4 SW/4 NE/4, N/2 SE/4 SE/4 SE/4 - Section 25 S/2 SW/4 - Section 24 N/2 SE/4, SE/4 SE/4 S/2 NE/4 - Section 23	¹³ Joint or Infill	¹⁴ Consolidation Code	¹⁵ Order No. R-22081
		NO ALLOWABLE WILL BE ASSIGNED TO THIS COMPLETION UNTIL ALL INTERESTS HAVE BEEN CONSOLIDATED		

NO ALLOWABLE WILL BE ASSIGNED
TO THIS COMPLETION UNTIL ALL
INTERESTS HAVE BEEN CONSOLIDATED
OR A NON-STANDARD UNIT HAS BEEN
APPROVED BY THE DIVISION

17 OPERATOR CERTIFICATION

I hereby certify that the information contained herein is true and complete to the best of my knowledge and belief, and that this organization either owns a working interest or unleased mineral interest in the land including the proposed bottom-hole location or has a right to drill this well at this location pursuant to a contract with an owner of such a mineral or working interest, or to a voluntary pooling agreement or a compulsory pooling order heretofore entered by the division.

Signature Heath Hume Date 2/29/24

Heather Huntington

Printed Name

hhuntingtong@enduringresources.com


E-mail Address

¹⁸ SURVEYOR CERTIFICATION

I hereby certify that the well location shown on this plat was plotted from field notes of actual surveys made by me or under my supervision, and that the same is true and correct to the best of my belief.


Date Revised: FEBRUARY 29, 2024
Survey Date: SEPTEMBER 29, 2021

Signature and Seal of Professional Surveyor



JASON C. EDWARDS

Certificate Number	15269
--------------------	-------



District II
811 S. First Street, Artesia, NM 88210
Phone: (575) 393-6161 Fax: (575) 393-0720

District III
1000 Rio Brazos Road, Aztec, NM 87410
Phone: (505) 334-6178 Fax: (505) 334-6170

District IV
1220 S. St. Francis Drive, Santa Fe, NM 87505
Phone: (505) 476-3460 Fax: (505) 476-3462

Submit one copy to
Appropriate District Office

OIL CONSERVATION DIVISION
1220 South St. Francis Drive
Santa Fe, NM 87505

☐ AMENDED REPORT

AS-DRILLED WELL LOCATION AND ACREAGE DEDICATION PLAT

¹ API Number 30-045-38310	² Pool Code 98157	³ Pool Name LYBROOK MANCOS W
⁴ Property Code 332891	⁵ Property Name GREATER LYBROOK UNIT	⁶ Well Number 056H
⁷ GRID No. 372286	⁸ Operator Name ENDURING RESOURCES, LLC	⁹ Elevation 6802'

¹⁰ Surface Location

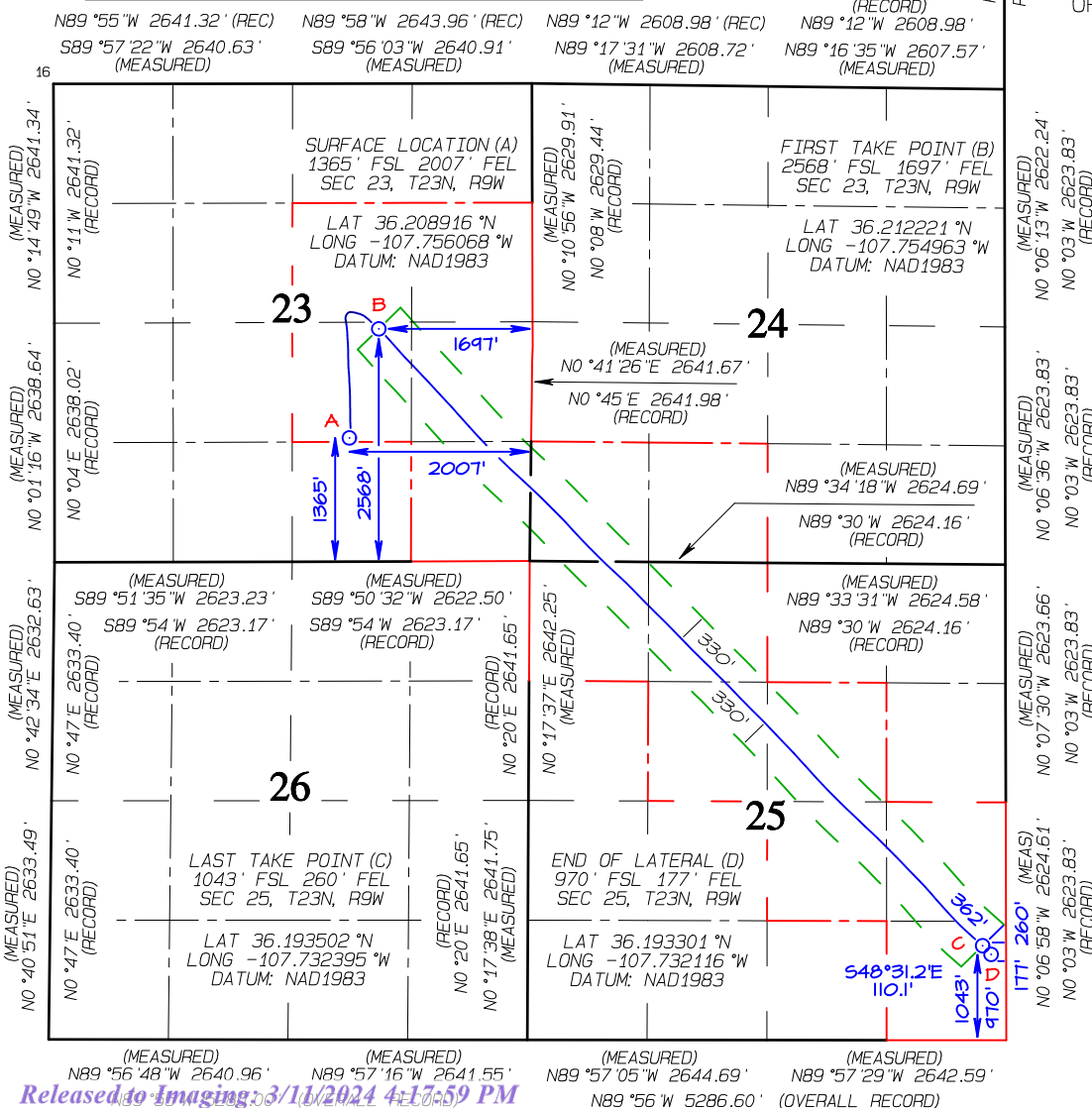
UL or lot no.	Section	Township	Range	Lot Idn	Feet from the	North/South line	Feet from the	East/West line	County
J	23	23N	9W		1365	SOUTH	2007	EAST	SAN JUAN

¹¹ Bottom Hole Location If Different From Surface

UL or lot no.	Section	Township	Range	Lot Idn	Feet from the	North/South line	Feet from the	East/West line	County
P	25	23N	9W		970	SOUTH	177	EAST	SAN JUAN

¹² Dedicated Acres 560.0	N/2 NW/4, SE/4 NW/4 SW/4 NE/4, N/2 SE/4 SE/4 SE/4 - Section 25 S/2 SW/4 - Section 24 N/2 SE/4, SE/4 SE/4 S/2 NE/4 - Section 23	¹³ Joint or Infill	¹⁴ Consolidation Code	¹⁵ Order No. R-22081
---	---	-------------------------------	----------------------------------	---

NO ALLOWABLE WILL BE ASSIGNED
TO THIS COMPLETION UNTIL ALL
INTERESTS HAVE BEEN CONSOLIDATED
OR A NON-STANDARD UNIT HAS BEEN
APPROVED BY THE DIVISION



¹⁷ OPERATOR CERTIFICATION

I hereby certify that the information contained herein is true and complete to the best of my knowledge and belief, and that this organization either owns a working interest or unleased mineral interest in the land including the proposed bottom-hole location or has a right to drill this well at this location pursuant to a contract with an owner of such a mineral or working interest, or to a voluntary pooling agreement or a compulsory pooling order heretofore entered by the division.


Signature Heather Huntington Date 2/29/24
Printed Name **Heather Huntington**
E-mail Address **hhuntington@enduringresources.com**

¹⁸ SURVEYOR CERTIFICATION

I hereby certify that the well location shown on this plat was plotted from field notes of actual surveys made by me or under my supervision, and that the same is true and correct to the best of my belief.

Date Revised: FEBRUARY 29, 2024
Survey Date: SEPTEMBER 29, 2021

Signature and Seal of Professional Surveyor



JASON C. EDWARDS
Certificate Number 15269

District I
1625 N. French Dr., Hobbs, NM 88240
Phone:(575) 393-6161 Fax:(575) 393-0720
District II
811 S. First St., Artesia, NM 88210
Phone:(575) 748-1283 Fax:(575) 748-9720
District III
1000 Rio Brazos Rd., Aztec, NM 87410
Phone:(505) 334-6178 Fax:(505) 334-6170
District IV
1220 S. St Francis Dr., Santa Fe, NM 87505
Phone:(505) 476-3470 Fax:(505) 476-3462

State of New Mexico
Energy, Minerals and Natural Resources
Oil Conservation Division
1220 S. St Francis Dr.
Santa Fe, NM 87505

CONDITIONS

Action 319090

CONDITIONS

Operator: ENDURING RESOURCES, LLC 6300 S Syracuse Way, Suite 525 Centennial, CO 80111	OGRID: 372286
	Action Number: 319090
	Action Type: [C-103] NOI Change of Plans (C-103A)

CONDITIONS

Created By	Condition	Condition Date
dmcclure	None	3/11/2024