

Well Name: FLORANCE R	Well Location: T30N / R9W / SEC 14 / NWSE / 36.807747 / -107.748484	County or Parish/State: SAN JUAN / NM
Well Number: 8B	Type of Well: CONVENTIONAL GAS WELL	Allottee or Tribe Name:
Lease Number: NMSF080004	Unit or CA Name:	Unit or CA Number:
US Well Number: 3004531963	Well Status: Temporarily Abandoned	Operator: SIMCOE LLC

Subsequent Report

Sundry ID: 2784342

Type of Submission: Subsequent Report

Date Sundry Submitted: 04/10/2024

Date Operation Actually Began: 11/16/2023

Type of Action: Temporary Abandonment

Time Sundry Submitted: 01:36

Actual Procedure: null

SR Attachments

Actual Procedure

- Florance\_R\_008B\_bradenhead\_report\_20240410133602.pdf
- Florance\_R\_008B\_MIT\_report\_20240410133546.pdf
- Florance\_R\_008B\_pressure\_chart\_20240410133538.pdf
- Florance\_R\_8B\_TA\_wellbore\_diagram\_20240410133530.pdf
- TA\_Subsequent\_Report\_Florance\_R\_8B\_20240410133515.pdf

SR Conditions of Approval

Specialist Review

- Florance\_R\_8B\_ID\_2784342\_TA\_COAs\_MHK\_04.10.2024\_20240410152845.pdf

Received by OCD: 4/10/2024 4:36:39 PM

Page 2 of 16

Well Name: FLORENCE R	Well Location: T30N / R9W / SEC 14 / NWSE / 36.807747 / -107.748484	County or Parish/State: SAN JUAN / NM
Well Number: 8B	Type of Well: CONVENTIONAL GAS WELL	Allottee or Tribe Name:
Lease Number: NMSF080004	Unit or CA Name:	Unit or CA Number:
US Well Number: 3004531963	Well Status: Temporarily Abandoned	Operator: SIMCOE LLC

Operator

I certify that the foregoing is true and correct. Title 18 U.S.C. Section 1001 and Title 43 U.S.C. Section 1212, make it a crime for any person knowingly and willfully to make to any department or agency of the United States any false, fictitious or fraudulent statements or representations as to any matter within its jurisdiction. Electronic submission of Sundry Notices through this system satisfies regulations requiring a

Operator Electronic Signature: CHRISTY KOST

Signed on: APR 10, 2024 01:36 PM

Name: SIMCOE LLC

Title: Permitting Agent

Street Address: 1199 MAIN AVE STE 101

City: DURANGOState: CO

Phone: (719) 251-7733

Email address: CHRISTY.KOST@IKAVENERGY.COM

Field

Representative Name:

Street Address:

City:State:Zip:

Phone:

Email address:

BLM Point of Contact

BLM POC Name: MATTHEW H KADE

BLM POC Title: Petroleum Engineer

BLM POC Phone: 5055647736

BLM POC Email Address: MKADE@BLM.GOV

Disposition: Accepted

Disposition Date: 04/10/2024

Signature: Matthew Kade



# United States Department of the Interior

BUREAU OF LAND MANAGEMENT  
Farmington District Office  
6251 College Boulevard, Suite A  
Farmington, New Mexico 87402  
<http://www.blm.gov/nm>



April 10, 2024

## CONDITIONS OF APPROVAL

### Sundry Notice of Intent ID # 2784342 Request for Temporary Abandonment Status

---


**Operator:** Simcoe LLC  
**Lease:** NMSF 080004  
**Well(s):** Florance R 8B, API # 30-045-31963  
**Location:** NWSE Sec 14 T30N R9W (San Juan County, NM)

The request for temporary abandonment (TA) is approved with the following conditions:

1. No well shall be TA without prior approval from the authorized officer or representative.
2. This approval is granted for a 12-month period until December 6, 2024. Before this approval expires one of the following shall be submitted:
  - a. A sundry notice (Notice of Intent – Temporary Abandonment) to keep the well in TA status with engineering and/or economic justification for another 12-month period. Provide details on the future beneficial use for the well with proposed dates of when work would be completed. Dates do not have to be exact but should be reasonable.
  - b. A sundry notice (Notification – Resume Production) reporting resumption of production within five business days after resuming production.
  - c. A sundry notice (Notice of Intent – Plug and Abandonment) to plug and abandon (P&A) the well. The sundry should include plugging procedure, current wellbore diagram, proposed wellbore diagram, and a reclamation plan. While not necessary to P&A before December 6, 2024, a sundry notice must be submitted prior to that date. The P&A will have to occur within one year of the approval of the NOI.
3. This agency reserves the right to modify or rescind approval. A plug or produce order may still be issued at the discretion of the authorized officer.

4. The lease is currently held by production from other wells. Should production from the lease cease, the BLM may require this well be returned to production or P&A, regardless of the amount of time the TA status is still approved for.

For questions concerning this matter, please contact Matthew Kade, Petroleum Engineer at the BLM Farmington Field Office, at (505) 564-7736 or [mkade@blm.gov](mailto:mkade@blm.gov).

 **NEW MEXICO ENERGY, MINERALS  
& NATURAL RESOURCES**

Oil and Gas Division  
REGISTRATION OFFICE  
1200 GARDEN ROAD  
ALBUQUERQUE, NM 87102  
(505) 334-6178 FAX: (505) 334-6179  
http://www.oilgas.nm.gov/REGISTRATION/REGISTRATION.htm

### BRADENHEAD TEST REPORT

(submit 1 copy to above address)

Date of Test 12/14/23 Operator Sincoac LLC API #30-0 45-31943

Property Name Fluoride R Well No. 88 Location: Unit J Section 14 Township 34N Range 9W

Well Status (Shut-In or Producing) Initial PSI: 100 psi Intermediate 100 Casing 0 Bradenhead 0

OPEN BRADENHEAD AND INTERMEDIATE TO ATMOSPHERE INDIVIDUALLY FOR 15 MINUTES EACH

Testing	PRESSURE			FLOW CHARACTERISTICS		
	Bradenhead	Interm.	Interm.	Bradenhead	Interm.	Interm.
TIME	BH	Int	Csg	Int	Csg	Csg
5 min.	0	100	0			
10 min.	0		0			
15 min.	0		0			
20 min.	0		0			
25 min.	0		0			
30 min.	0		0			

If bradenhead flowed water, check all of the descriptions that apply below:

CLEAR \_\_\_\_\_ FRESH \_\_\_\_\_ SALTY \_\_\_\_\_ SULFUR \_\_\_\_\_ BLACK \_\_\_\_\_

5 MINUTE SHUT-IN PRESSURE BRADENHEAD 0 INTERMEDIATE 100

REMARKS: omitted for BHT witness. 0 psi when opened, 0 psi to nothing after 5 min shut-in  
Test Good

By Chris Casares (IKAV) Witness [Signature]

(Position)

E-mail address \_\_\_\_\_

**NATURAL RESOURCES DEPARTMENT**

**MECHANICAL INTEGRITY TEST REPORT**  
(TA OR UIC)

Date of Test 12/14/23 Operator Sinclair LLC API # 30-0 45-31963  
 Property Name Florencia R Well # 88 Location: Unit J Sec 14 Twp 30 Rge 2W  
 Land Type: State \_\_\_\_\_ Well Type: Water Injection \_\_\_\_\_  
 Federal ☒ Salt Water Disposal \_\_\_\_\_  
 Private \_\_\_\_\_ Gas Injection \_\_\_\_\_  
 Indian \_\_\_\_\_ Producing Oil/Gas ☒  
 Pressure observation \_\_\_\_\_

Temporarily Abandoned Well (Y/N): \_\_\_\_\_ TA Expires: \_\_\_\_\_  
 Casing Pres. 573 Tbg. SI Pres. \_\_\_\_\_ Max. Inj. Pres. \_\_\_\_\_  
 Bradenhead Pres. 573 Tbg. Inj. Pres. \_\_\_\_\_  
 Tubing Pres. \_\_\_\_\_  
 Int. Casing Pres. 573


Pressured annulus up to 573 psi. for 30 mins. Test passed/failed

REMARKS:  
Onsite for MET witness, Pressured up to 573 psi. Pressured Released to Open  
for Location Test Guard  
CRP R 4350'  
Last Cal: 8-3-23  
1000psi Spring of 1 hr - 1000 psi check  
 By Chris Cobans (KAV) Witness OK JCB  
 (Operator Representative) (NMOCD)

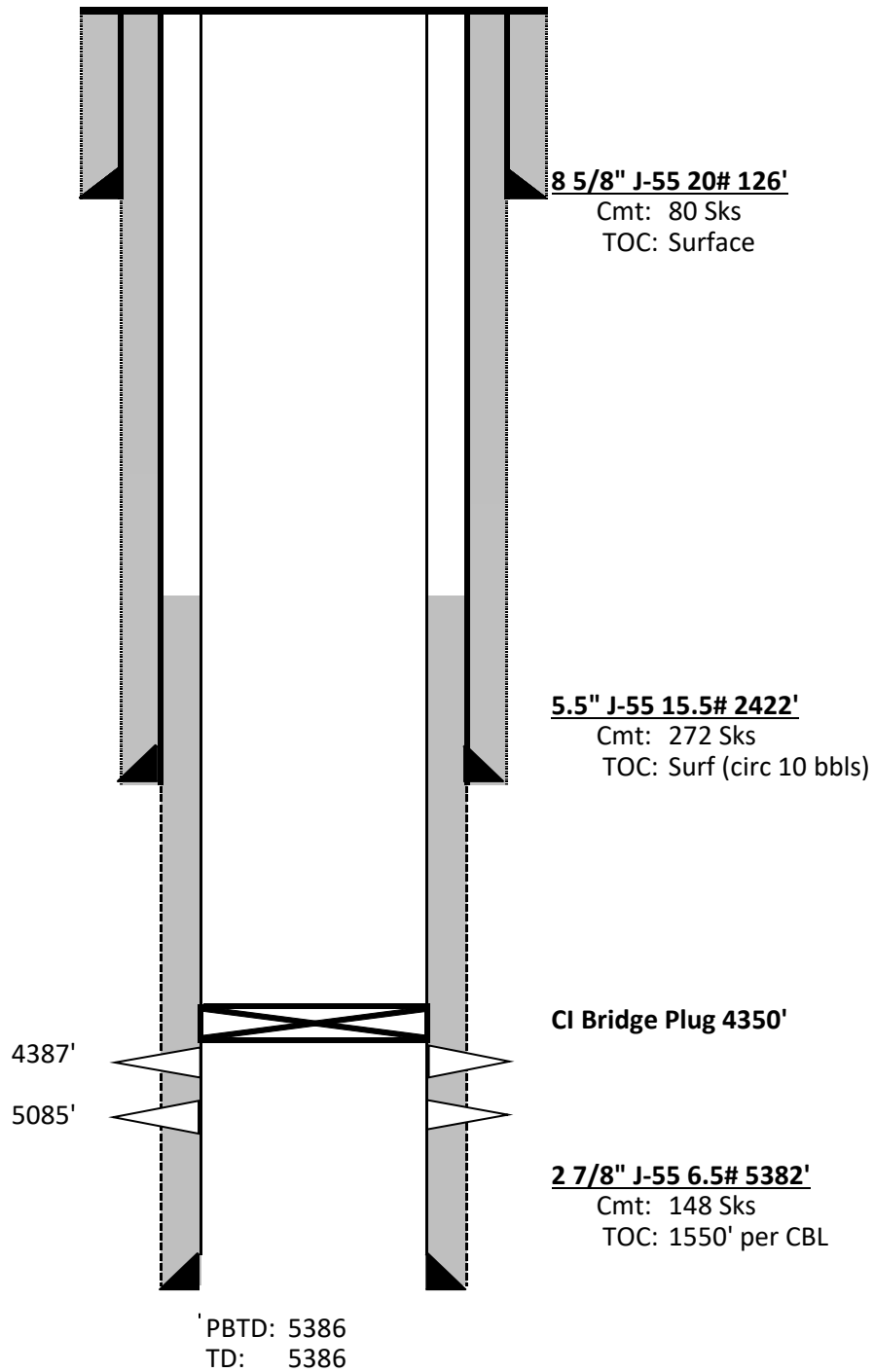
(Position) Revised 02-11-02

Oil Conservation Division • 1000 Rio Brazos Road • Aztec, New Mexico 87410  
 Phone: (505) 334-6178 • Fax: (505) 334-6170 • <http://www.nmard.state.nm.us>





Florance R 8B Temporary Abandonment  
(J) Sec 14, T30N, R9W  
San Juan County





**Florance R 8B Temporary Abandonment Subsequent Report**

11/16/23 MIRU service unit. Prep well by running gauge ring and setting CIBP @ 4350'. LD 155 jts 1-1/4" tbg. Load well with 2% KCl water with biocide and corrosion inhibitor. Pressure test casing to 560 psi for 30 min (lost 20 psi over 30 min).

12/6/23 Test Bradenhead and perform MIT. Pressure tested casing to 570 psi for 30 min. Test witnessed by NMOCD representative on site at time of test.

Submit a Copy To Appropriate District Office  
 District I – (575) 393-6161  
 1625 N. French Dr., Hobbs, NM 88240  
 District II – (575) 748-1283  
 811 S. First St., Artesia, NM 88210  
 District III – (505) 334-6178  
 1000 Rio Brazos Rd., Aztec, NM 87410  
 District IV – (505) 476-3460  
 1220 S. St. Francis Dr., Santa Fe, NM 87505

State of New Mexico  
 Energy, Minerals and Natural Resources

Form C-103  
 Revised July 18, 2013

OIL CONSERVATION DIVISION  
 1220 South St. Francis Dr.  
 Santa Fe, NM 87505

WELL API NO.	30-045-31963
5. Indicate Type of Lease STATE <input type="checkbox"/> FEE <input type="checkbox"/>	
6. State Oil & Gas Lease No.	NMSF080004
7. Lease Name or Unit Agreement Name	Florance R
8. Well Number	8B
9. OGRID Number	778
10. Pool name or Wildcat	Blanco Mesaverde

<b>SUNDRY NOTICES AND REPORTS ON WELLS</b> (DO NOT USE THIS FORM FOR PROPOSALS TO DRILL OR TO DEEPEN OR PLUG BACK TO A DIFFERENT RESERVOIR. USE "APPLICATION FOR PERMIT" (FORM C-101) FOR SUCH PROPOSALS.)	
1. Type of Well: Oil Well <input type="checkbox"/> Gas Well <input checked="" type="checkbox"/> Other <input type="checkbox"/>	
2. Name of Operator SIMCOE LLC	
3. Address of Operator 1199 Main Ave, Suite 101, Durango, CO 81301	
4. Well Location Unit Letter <u>J</u> : <u>1,400</u> feet from the <u>South</u> line and <u>2,275</u> feet from the <u>East</u> line Section <u>14</u> Township <u>30N</u> Range <u>9W</u> NMPM <u>San Juan</u> County	
11. Elevation (Show whether DR, RKB, RT, GR, etc.) 5,990' GR	

12. Check Appropriate Box to Indicate Nature of Notice, Report or Other Data

NOTICE OF INTENTION TO:		SUBSEQUENT REPORT OF:	
PERFORM REMEDIAL WORK <input type="checkbox"/>	PLUG AND ABANDON <input type="checkbox"/>	REMEDIAL WORK <input type="checkbox"/>	ALTERING CASING <input type="checkbox"/>
TEMPORARILY ABANDON <input type="checkbox"/>	CHANGE PLANS <input type="checkbox"/>	COMMENCE DRILLING OPNS. <input type="checkbox"/>	P AND A <input type="checkbox"/>
PULL OR ALTER CASING <input type="checkbox"/>	MULTIPLE COMPL <input type="checkbox"/>	CASING/CEMENT JOB <input type="checkbox"/>	
DOWNHOLE COMMINGLE <input type="checkbox"/>			
CLOSED-LOOP SYSTEM <input type="checkbox"/>			
OTHER: <input type="checkbox"/>		OTHER: <input checked="" type="checkbox"/>	

13. Describe proposed or completed operations. (Clearly state all pertinent details, and give pertinent dates, including estimated date of starting any proposed work). SEE RULE 19.15.7.14 NMAC. For Multiple Completions: Attach wellbore diagram of proposed completion or recompletion.

11/16/23 MIRU service unit. Prep well by running gauge ring and seng CIBP @ 4350'. LD 155 jts 1-1/4" tbq. Load well with 2% KCl water with biocide and corrosion inhibitor. Pressure test casing to 560 psi for 30 min (lost 20 psi over 30 min).

12/6/23 Test Bradenhead and perform MIT. Pressure tested casing to 570 psi for 30 min. Test witnessed by NMOCD representative on site at me of test.

Spud Date:

Rig Release Date:

I hereby certify that the information above is true and complete to the best of my knowledge and belief.

SIGNATURE Christy Kost TITLE Regulatory Analyst DATE 4/10/2024

Type or print name Christy Kost E-mail address: christy.kost@ikavenergy.com PHONE: 970-882-8931

**For State Use Only**


APPROVED BY: \_\_\_\_\_ TITLE \_\_\_\_\_ DATE \_\_\_\_\_

Conditions of Approval (if any):

### **Florance R 8B Temporary Abandonment Subsequent Report**

11/16/23 MIRU service unit. Prep well by running gauge ring and setting CIBP @ 4350'. LD 155 jts 1-1/4" tbg. Load well with 2% KCl water with biocide and corrosion inhibitor. Pressure test casing to 560 psi for 30 min (lost 20 psi over 30 min).

12/6/23 Test Bradenhead and perform MIT. Pressure tested casing to 570 psi for 30 min. Test witnessed by NMOCD representative on site at time of test.

 **NEW MEXICO ENERGY, MINERALS  
& NATURAL RESOURCES**

Oil, Gas, Coal, Geothermal, and Nuclear Division  
REGISTRATION OFFICE  
1200 W. REX BLVD., SUITE 100  
ALBUQUERQUE, NM 87102  
(505) 334-6178 FAX: (505) 334-6179  
http://www.enr.state.nm.us/energy/registration/

### BRADENHEAD TEST REPORT

(submit 1 copy to above address)

Date of Test 12/14/23 Operator Simcoe LLC API #30-0 45-31943

Property Name Fluoride R Well No. 88 Location: Unit J Section 14 Township 34N Range 9W

Well Status (Shut-In or Producing) Initial PSI: 100 psi Intermediate 100 Casing 0 Bradenhead 0

OPEN BRADENHEAD AND INTERMEDIATE TO ATMOSPHERE INDIVIDUALLY FOR 15 MINUTES EACH

Testing	PRESSURE			FLOW CHARACTERISTICS		
	Bradenhead	Interm.	Interm.	Bradenhead	Interm.	Interm.
TIME	BH	Int	Csg	Int	Csg	Csg
5 min.	0	100	0			
10 min.	0	100	0			
15 min.	0	100	0			
20 min.	0	100	0			
25 min.	0	100	0			
30 min.	0	100	0			

If bradenhead flowed water, check all of the descriptions that apply below:

CLEAR \_\_\_\_\_ FRESH \_\_\_\_\_ SALTY \_\_\_\_\_ SULFUR \_\_\_\_\_ BLACK \_\_\_\_\_

5 MINUTE SHUT-IN PRESSURE BRADENHEAD 0 INTERMEDIATE 100

REMARKS: omitted for BHT witness. 0 psi when opened, 0 psi to nothing after 5 min shut-in  
Test Good

By Chris Casares (IKAV) Witness AS

(Position)

E-mail address \_\_\_\_\_

NATURAL RESOURCES DEPARTMENT

### MECHANICAL INTEGRITY TEST REPORT (TA OR UIC)

Date of Test 12/14/23 Operator Sinclair LLC API # 30-0 45-31963  
 Property Name Florencia R Well # 88 Location: Unit J Sec 24 Twp 30 Rge 2W  
 Land Type: State \_\_\_\_\_ Well Type: Water Injection \_\_\_\_\_  
 Federal ☒ Salt Water Disposal \_\_\_\_\_  
 Private \_\_\_\_\_ Gas Injection \_\_\_\_\_  
 Indian \_\_\_\_\_ Producing Oil/Gas ☒  
 Pressure observation \_\_\_\_\_


Temporarily Abandoned Well (Y/N): \_\_\_\_\_ TA Expires: \_\_\_\_\_  
 Casing Pres. 573 Tbg. SI Pres. \_\_\_\_\_ Max. Inj. Pres. \_\_\_\_\_  
 Bradenhead Pres. 573 Tbg. Inj. Pres. \_\_\_\_\_  
 Tubing Pres. \_\_\_\_\_  
 Int. Casing Pres. 573

Pressured annulus up to 573 psi. for 30 mins. Test passed/failed

REMARKS: 573  
Onsite for MET witness, Pressured up to 573 psi. Pressured Released to Open  
for Location Test Guard  
CRP R 4350  
Last Cal: 8-3-23  
1000 psi Spring of 1 hr - 1000 psi check  
 By Chris Coburn (KAV) Witness OK JCB  
 (Operator Representative) (NMOCD)

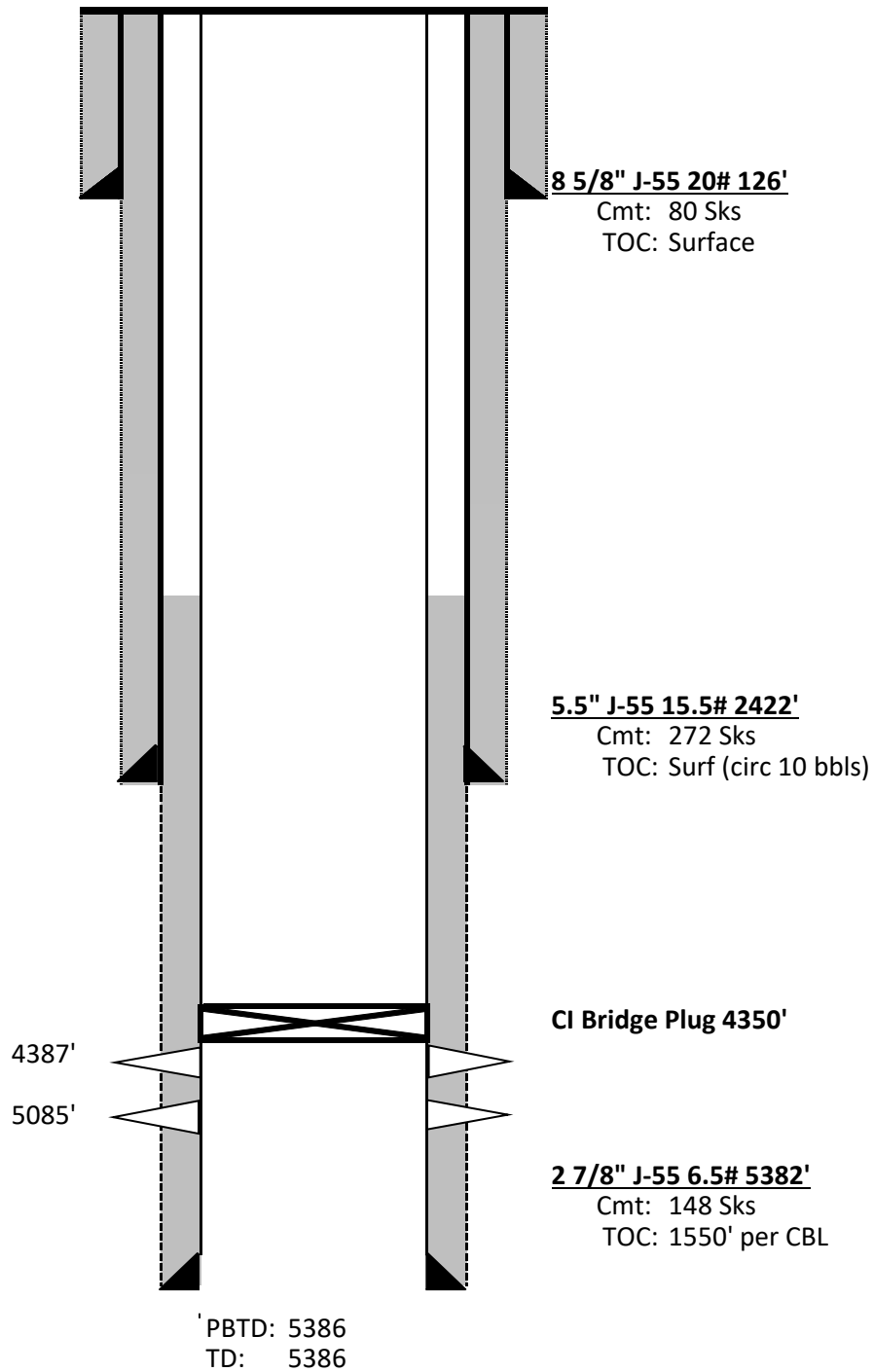
(Position) Revised 02-11-02

Oil Conservation Division • 1000 Rio Brazos Road • Aztec, New Mexico 87410  
 Phone: (505) 334-6178 • Fax: (505) 334-6170 • <http://www.nmcd.state.nm.us>





Florance R 8B Temporary Abandonment  
(J) Sec 14, T30N, R9W  
San Juan County



**District I**  
1625 N. French Dr., Hobbs, NM 88240  
Phone:(575) 393-6161 Fax:(575) 393-0720  
**District II**  
811 S. First St., Artesia, NM 88210  
Phone:(575) 748-1283 Fax:(575) 748-9720  
**District III**  
1000 Rio Brazos Rd., Aztec, NM 87410  
Phone:(505) 334-6178 Fax:(505) 334-6170  
**District IV**  
1220 S. St Francis Dr., Santa Fe, NM 87505  
Phone:(505) 476-3470 Fax:(505) 476-3462

**State of New Mexico**  
**Energy, Minerals and Natural Resources**  
**Oil Conservation Division**  
**1220 S. St Francis Dr.**  
**Santa Fe, NM 87505**

CONDITIONS  
  
Action 332212

CONDITIONS

Operator:  SIMCOE LLC 1199 Main Ave., Suite 101 Durango, CO 81301	OGRID:  329736
	Action Number:  332212
	Action Type:  [C-103] Sub. Temporary Abandonment (C-103U)

CONDITIONS

Created By	Condition	Condition Date
mkuehling	MIT required on or before 12/6/2028	4/26/2024