

State of New Mexico
 Energy, Minerals and Natural Resources

Form C-103
 Revised July 18, 2013

OIL CONSERVATION DIVISION
 1220 South St. Francis Dr.
 Santa Fe, NM 87505

WELL API NO. 30-031-05406
5. Indicate Type of Lease STATE <input type="checkbox"/> FEE <input checked="" type="checkbox"/>
6. State Oil & Gas Lease No.
7. Lease Name or Unit Agreement Name SANTA FE PACIFIC
8. Well Number 3
9. OGRID Number 185239
10. Pool name or Wildcat CHARD WASHN MD

SUNDRY NOTICES AND REPORTS ON WELLS
 (DO NOT USE THIS FORM FOR PROPOSALS TO DRILL OR TO DEEPEN OR PLUG BACK TO A DIFFERENT RESERVOIR. USE "APPLICATION FOR PERMIT" (FORM C-101) FOR SUCH PROPOSALS.)

1. Type of Well: Oil Well <input checked="" type="checkbox"/> Gas Well <input type="checkbox"/> Other <input type="checkbox"/>
2. Name of Operator ENERGYNE LLC
3. Address of Operator 12812 PIKU SE, ALBUQ, NM 87123
4. Well Location Unit Letter P : 330 feet from the SOUTH line and 460 feet from the EAST line Section 21 Township 20N Range 9W NMPM County MCK
11. Elevation (Show whether DR, RKB, RT, GR, etc.) 6485' GL

12. Check Appropriate Box to Indicate Nature of Notice, Report or Other Data

NOTICE OF INTENTION TO:

- | | |
|--|---|
| PERFORM REMEDIAL WORK <input type="checkbox"/> | PLUG AND ABANDON <input type="checkbox"/> |
| TEMPORARILY ABANDON <input type="checkbox"/> | CHANGE PLANS <input type="checkbox"/> |
| PULL OR ALTER CASING <input type="checkbox"/> | MULTIPLE COMPL <input type="checkbox"/> |
| DOWNHOLE COMMINGLE <input type="checkbox"/> | |
| CLOSED-LOOP SYSTEM <input type="checkbox"/> | |
| OTHER: <input type="checkbox"/> | |

SUBSEQUENT REPORT OF:

- | | |
|--|---|
| REMEDIAL WORK <input type="checkbox"/> | ALTERING CASING <input type="checkbox"/> |
| COMMENCE DRILLING OPNS. <input type="checkbox"/> | P AND A <input checked="" type="checkbox"/> |
| CASING/CEMENT JOB <input type="checkbox"/> | |

13. Describe proposed or completed operations. (Clearly state all pertinent details, and give pertinent dates, including estimated date of starting any proposed work). SEE RULE 19.15.7.14 NMAC. For Multiple Completions: Attach wellbore diagram of proposed completion or recompletion.

SEE ATTACHED

Spud Date:

Rig Release Date:

I hereby certify that the information above is true and complete to the best of my knowledge and belief.

SIGNATURE

[Signature]

TITLE

MANAGING MEMBER

DATE

4/30/24

Type or print name

DON L HANSEN

E-mail address:

DHANSEN426@

PHONE:

5054148548

For State Use Only

6MAIL.COM

APPROVED BY:

Conditions of Approval (if any):

TITLE

DATE

8-17-2023 REMOVED PRODUCTION EQUIPMENT AND CIRCULATE WELLBORE.

8-18-2023 FILLED WELLBORE FROM TD TO 196' FROM SURFACE WITH 30 CU. FT. OF CLASS "B" CEMENT.

10-20-2023 FILLED WELLBORE FROM 196' FROM SURFACE TO 75' FROM SURFACE WITH 30 CU. FT. OF CLASS "B" CEMENT.

10-27-2023 FILLED WELLBORE FROM 75' FROM SURFACE TO SURFACE WITH 14 CU. FT. OF CLASS "B" CEMENT.

10-28-2023 PLACED DRY HOLE MARKER AND CLEANED LOCATION.

SFP 3 PLUGGED WELLBORE DIAGRAM


30-031-05406

330' FSL AND 660' FEL

P, SEC. 21, T20N, R9W

4" PIPE DRY HOLE MARKER

74.0 CU. FT. CLASS "B" CEMENT



ELEVATION: 6485' GR

HOLE SIZE: 10"

CASING: 8", 32#, 315'
SURFACE TO TD

CEMENT: SURFACE TO
TD, 14 CU. FT.

OPEN HOLE: 315' - 350' GR

State of New Mexico
 Energy, Minerals and Natural Resources

Form C-103
 Revised July 18, 2013

OIL CONSERVATION DIVISION
 1220 South St. Francis Dr.
 Santa Fe, NM 87505

WELL API NO. 30-031-05406
5. Indicate Type of Lease STATE <input type="checkbox"/> FEE <input checked="" type="checkbox"/>
6. State Oil & Gas Lease No.
7. Lease Name or Unit Agreement Name SANTA FE PACIFIC
8. Well Number 3
9. OGRID Number 185239
10. Pool name or Wildcat CHARD WASHN MD

SUNDRY NOTICES AND REPORTS ON WELLS
 (DO NOT USE THIS FORM FOR PROPOSALS TO DRILL OR TO DEEPEN OR PLUG BACK TO A DIFFERENT RESERVOIR. USE "APPLICATION FOR PERMIT" (FORM C-101) FOR SUCH PROPOSALS.)

1. Type of Well: Oil Well <input checked="" type="checkbox"/> Gas Well <input type="checkbox"/> Other <input type="checkbox"/>
2. Name of Operator ENERGYNE LLC
3. Address of Operator 12812 PIKE SE, ALBUQ, NM 87123
4. Well Location Unit Letter P : 330 feet from the SOUTH line and 460 feet from the EAST line Section 21 Township 20N Range 9W NMPM County MCK
11. Elevation (Show whether DR, RKB, RT, GR, etc.) 6485' GL

12. Check Appropriate Box to Indicate Nature of Notice, Report or Other Data

NOTICE OF INTENTION TO:

- | | |
|--|---|
| PERFORM REMEDIAL WORK <input type="checkbox"/> | PLUG AND ABANDON <input type="checkbox"/> |
| TEMPORARILY ABANDON <input type="checkbox"/> | CHANGE PLANS <input type="checkbox"/> |
| PULL OR ALTER CASING <input type="checkbox"/> | MULTIPLE COMPL <input type="checkbox"/> |
| DOWNHOLE COMMINGLE <input type="checkbox"/> | |
| CLOSED-LOOP SYSTEM <input type="checkbox"/> | |
| OTHER: <input type="checkbox"/> | |

SUBSEQUENT REPORT OF:

- | | |
|--|---|
| REMEDIAL WORK <input type="checkbox"/> | ALTERING CASING <input type="checkbox"/> |
| COMMENCE DRILLING OPNS. <input type="checkbox"/> | P AND A <input checked="" type="checkbox"/> |
| CASING/CEMENT JOB <input type="checkbox"/> | |

13. Describe proposed or completed operations. (Clearly state all pertinent details, and give pertinent dates, including estimated date of starting any proposed work). SEE RULE 19.15.7.14 NMAC. For Multiple Completions: Attach wellbore diagram of proposed completion or recompletion.

SEE ATTACHED

Spud Date:

Rig Release Date:

I hereby certify that the information above is true and complete to the best of my knowledge and belief.

SIGNATURE

[Signature]

TITLE

MANAGING MEMBER

DATE

4/30/24

Type or print name
 For State Use Only

DON L HANSEN

E-mail address:

DHANSEN426@

PHONE:

5054148548

6MAIL.COM

APPROVED BY:

Conditions of Approval (if any):

TITLE

DATE

8-17-2023 REMOVED PRODUCTION EQUIPMENT AND CIRCULATE WELLBORE.

8-18-2023 FILLED WELLBORE FROM TD TO 196' FROM SURFACE WITH 30 CU. FT. OF CLASS "B" CEMENT.

10-20-2023 FILLED WELLBORE FROM 196' FROM SURFACE TO 75' FROM SURFACE WITH 30 CU. FT. OF CLASS "B" CEMENT.

10-27-2023 FILLED WELLBORE FROM 75' FROM SURFACE TO SURFACE WITH 14 CU. FT. OF CLASS "B" CEMENT.

10-28-2023 PLACED DRY HOLE MARKER AND CLEANED LOCATION.

SFP 3 PLUGGED WELLBORE DIAGRAM


30-031-05406

330' FSL AND 660' FEL

P, SEC. 21, T20N, R9W

4" PIPE DRY HOLE MARKER

74.0 CU. FT. CLASS "B" CEMENT



ELEVATION: 6485' GR

HOLE SIZE: 10"

CASING: 8", 32#, 315'
SURFACE TO TD

CEMENT: SURFACE TO
TD, 14 CU. FT.

OPEN HOLE: 315' - 350' GR

State of New Mexico
 Energy, Minerals and Natural Resources

Form C-103
 Revised July 18, 2013

OIL CONSERVATION DIVISION
 1220 South St. Francis Dr.
 Santa Fe, NM 87505

WELL API NO. 30-031-05406	
5. Indicate Type of Lease STATE <input type="checkbox"/> FEE <input checked="" type="checkbox"/>	
6. State Oil & Gas Lease No.	
7. Lease Name or Unit Agreement Name SANTA FE PACIFIC	
8. Well Number 3	
9. OGRID Number 185239	
10. Pool name or Wildcat CHARD WASHN MD	

SUNDRY NOTICES AND REPORTS ON WELLS
 (DO NOT USE THIS FORM FOR PROPOSALS TO DRILL OR TO DEEPEN OR PLUG BACK TO A DIFFERENT RESERVOIR. USE "APPLICATION FOR PERMIT" (FORM C-101) FOR SUCH PROPOSALS.)

1. Type of Well: Oil Well <input checked="" type="checkbox"/> Gas Well <input type="checkbox"/> Other <input type="checkbox"/>	
2. Name of Operator ENERGYNE LLC	
3. Address of Operator 12812 PIKE SE, ALBUQ, NM 87123	
4. Well Location Unit Letter P : 330 feet from the SOUTH line and 460 feet from the EAST line Section 21 Township 20N Range 9W NMPM County MCK	
11. Elevation (Show whether DR, RKB, RT, GR, etc.) 6485' GL	

12. Check Appropriate Box to Indicate Nature of Notice, Report or Other Data

NOTICE OF INTENTION TO:

- | | |
|--|---|
| PERFORM REMEDIAL WORK <input type="checkbox"/> | PLUG AND ABANDON <input type="checkbox"/> |
| TEMPORARILY ABANDON <input type="checkbox"/> | CHANGE PLANS <input type="checkbox"/> |
| PULL OR ALTER CASING <input type="checkbox"/> | MULTIPLE COMPL <input type="checkbox"/> |
| DOWNHOLE COMMINGLE <input type="checkbox"/> | |
| CLOSED-LOOP SYSTEM <input type="checkbox"/> | |
| OTHER: <input type="checkbox"/> | |

SUBSEQUENT REPORT OF:

- | | |
|--|---|
| REMEDIAL WORK <input type="checkbox"/> | ALTERING CASING <input type="checkbox"/> |
| COMMENCE DRILLING OPNS. <input type="checkbox"/> | P AND A <input checked="" type="checkbox"/> |
| CASING/CEMENT JOB <input type="checkbox"/> | |

13. Describe proposed or completed operations. (Clearly state all pertinent details, and give pertinent dates, including estimated date of starting any proposed work). SEE RULE 19.15.7.14 NMAC. For Multiple Completions: Attach wellbore diagram of proposed completion or recompletion.

SEE ATTACHED

Spud Date:

Rig Release Date:

I hereby certify that the information above is true and complete to the best of my knowledge and belief.

SIGNATURE

[Signature]

TITLE

MANAGING MEMBER

DATE

4/30/24

Type or print name
 For State Use Only

DON L HANSEN

E-mail address:

DHANSEN426@

PHONE:

5054148548

6MAIL.COM

APPROVED BY:

Conditions of Approval (if any):

TITLE

DATE

8-17-2023 REMOVED PRODUCTION EQUIPMENT AND CIRCULATE WELLBORE.

8-18-2023 FILLED WELLBORE FROM TD TO 196' FROM SURFACE WITH 30 CU. FT. OF CLASS "B" CEMENT.

10-20-2023 FILLED WELLBORE FROM 196' FROM SURFACE TO 75' FROM SURFACE WITH 30 CU. FT. OF CLASS "B" CEMENT.

10-27-2023 FILLED WELLBORE FROM 75' FROM SURFACE TO SURFACE WITH 14 CU. FT. OF CLASS "B" CEMENT.

10-28-2023 PLACED DRY HOLE MARKER AND CLEANED LOCATION.

SFP 3 PLUGGED WELLBORE DIAGRAM


30-031-05406

330' FSL AND 660' FEL

P, SEC. 21, T20N, R9W

4" PIPE DRY HOLE MARKER

74.0 CU. FT. CLASS "B" CEMENT



ELEVATION: 6485' GR

HOLE SIZE: 10"

CASING: 8", 32#, 315'
SURFACE TO TD

CEMENT: SURFACE TO
TD, 14 CU. FT.

OPEN HOLE: 315' - 350' GR

District I
1625 N. French Dr., Hobbs, NM 88240
Phone:(575) 393-6161 Fax:(575) 393-0720
District II
811 S. First St., Artesia, NM 88210
Phone:(575) 748-1283 Fax:(575) 748-9720
District III
1000 Rio Brazos Rd., Aztec, NM 87410
Phone:(505) 334-6178 Fax:(505) 334-6170
District IV
1220 S. St Francis Dr., Santa Fe, NM 87505
Phone:(505) 476-3470 Fax:(505) 476-3462

State of New Mexico
Energy, Minerals and Natural Resources
Oil Conservation Division
1220 S. St Francis Dr.
Santa Fe, NM 87505

COMMENTS

Action 340525

COMMENTS

Operator: ENERDYNE, LLC 12812 PIRU S.E. Albuquerque, NM 87123	OGRID: 185239
	Action Number: 340525
	Action Type: [C-103] Sub. Plugging (C-103P)

COMMENTS

Created By	Comment	Comment Date
plmartinez	DATA ENTRY PM	5/28/2024

District I
1625 N. French Dr., Hobbs, NM 88240
Phone:(575) 393-6161 Fax:(575) 393-0720
District II
811 S. First St., Artesia, NM 88210
Phone:(575) 748-1283 Fax:(575) 748-9720
District III
1000 Rio Brazos Rd., Aztec, NM 87410
Phone:(505) 334-6178 Fax:(505) 334-6170
District IV
1220 S. St Francis Dr., Santa Fe, NM 87505
Phone:(505) 476-3470 Fax:(505) 476-3462

State of New Mexico
Energy, Minerals and Natural Resources
Oil Conservation Division
1220 S. St Francis Dr.
Santa Fe, NM 87505

CONDITIONS

Action 340525

CONDITIONS

Operator: ENERDYNE, LLC 12812 PIRU S.E. Albuquerque, NM 87123	OGRID: 185239
	Action Number: 340525
	Action Type: [C-103] Sub. Plugging (C-103P)

CONDITIONS

Created By	Condition	Condition Date
mkuehling	well plugged 10/28/2023 - submit C103Q	5/28/2024