

Submit 1 Copy To Appropriate District

## Office

District I – (575) 393-6161  
 1625 N. French Dr., Hobbs, NM 88240  
 District II – (575) 748-1283  
 811 S. First St., Artesia, NM 88210  
 District III – (505) 334-6178  
 1000 Rio Brazos Rd., Aztec, NM 87410  
 District IV – (505) 476-3460  
 1220 S. St. Francis Dr., Santa Fe, NM  
 87505

State of New Mexico  
 Energy, Minerals and Natural Resources

Form C-103  
 Revised July 18, 2013

OIL CONSERVATION DIVISION  
 1220 South St. Francis Dr.  
 Santa Fe, NM 87505

WELL API NO. 30-025-04873
5. Indicate Type of Lease STATE <input checked="" type="checkbox"/> FEE <input type="checkbox"/>
6. State Oil & Gas Lease No.
7. Lease Name or Unit Agreement Name J F Janda NCT B
8. Well Number 001
9. OGRID Number 330679
10. Pool name or Wildcat Eumont; Yates-7 Rvrs-Queen (Oil); Eumont; Yates-7 Rvrs-Queen (Gas)

SUNDRY NOTICES AND REPORTS ON WELLS  
 (DO NOT USE THIS FORM FOR PROPOSALS TO DRILL OR TO DEEPEN OR PLUG BACK TO A DIFFERENT RESERVOIR. USE "APPLICATION FOR PERMIT" (FORM C-101) FOR SUCH PROPOSALS.)

1. Type of Well: Oil Well <input type="checkbox"/> Gas Well <input checked="" type="checkbox"/> Other
2. Name of Operator Empire Petroleum Corporation – New Mexico
3. Address of Operator 2200 S. Utica Place Suite 150, Tulsa, Oklahoma 74114
4. Well Location Unit Letter <u>J</u> : <u>1980</u> feet from the <u>South</u> line and <u>1980</u> feet from the <u>East</u> line Section <u>32</u> Township <u>21S</u> Range <u>36E</u> NMPM County <u>Lea</u>
11. Elevation (Show whether DR, RKB, RT, GR, etc.)

12. Check Appropriate Box to Indicate Nature of Notice, Report or Other Data

NOTICE OF INTENTION TO:	SUBSEQUENT REPORT OF:
PERFORM REMEDIAL WORK <input type="checkbox"/>	REMEDIAL WORK <input type="checkbox"/>
TEMPORARILY ABANDON <input type="checkbox"/>	ALTERING CASING <input type="checkbox"/>
PULL OR ALTER CASING <input type="checkbox"/>	COMMENCE DRILLING OPNS. <input type="checkbox"/>
DOWNHOLE COMMINGLE <input type="checkbox"/>	P AND A <input type="checkbox"/>
CLOSED-LOOP SYSTEM <input type="checkbox"/>	CASING/CEMENT JOB <input type="checkbox"/>
OTHER: <input type="checkbox"/>	OTHER: TEMPORARILY ABANDON <input checked="" type="checkbox"/>

13. Describe proposed or completed operations. (Clearly state all pertinent details, and give pertinent dates, including estimated date of starting any proposed work). SEE RULE 19.15.7.14 NMAC. For Multiple Completions: Attach wellbore diagram of proposed completion or recompletion.

- MIRU WOR.
- Unhung HH, PU on rod string and unseated pump. POOH with same.
- ND WH. NU BOP.
- PU on tubing string and scan tubing OOH.
- Attempted to set CIBP @ 3580' per Gilbert Corder's correction to the C-103. Unable to test casing per his instruction due to perforations above the recommended set depth and only 15' to test casing. He then instructed us to set one CIBP @ 3180'.
- RIH with CIBP and set at 3180'.
- Dump 4 sks of Class C cmt on top.
- Pressure tested - held.
- Circulated packer fluid.
- Notified NMOCD of MIT.
- Performed MIT and submitted to NMOCD - passed.
- RDMO WOR on 9/27/2024.
- TA well.

**FINAL TA STATUS- EXTENSION**

Approval of TA EXPIRES: 9/27/29  
 Well needs to be **PLUGGED OR RETURNED**  
 to **PRODUCTION**  
 BY THE DATE STATED ABOVE: X 7

Spud Date:

Rig Release Date:

I hereby certify that the information above is true and complete to the best of my knowledge and belief.

SIGNATURE \_\_\_\_\_ TITLE \_\_\_\_\_ DATE \_\_\_\_\_

Type or print name \_\_\_\_\_ E-mail address: \_\_\_\_\_ PHONE: \_\_\_\_\_

**For State Use Only**

APPROVED BY: Nancy Fortner

TITLE

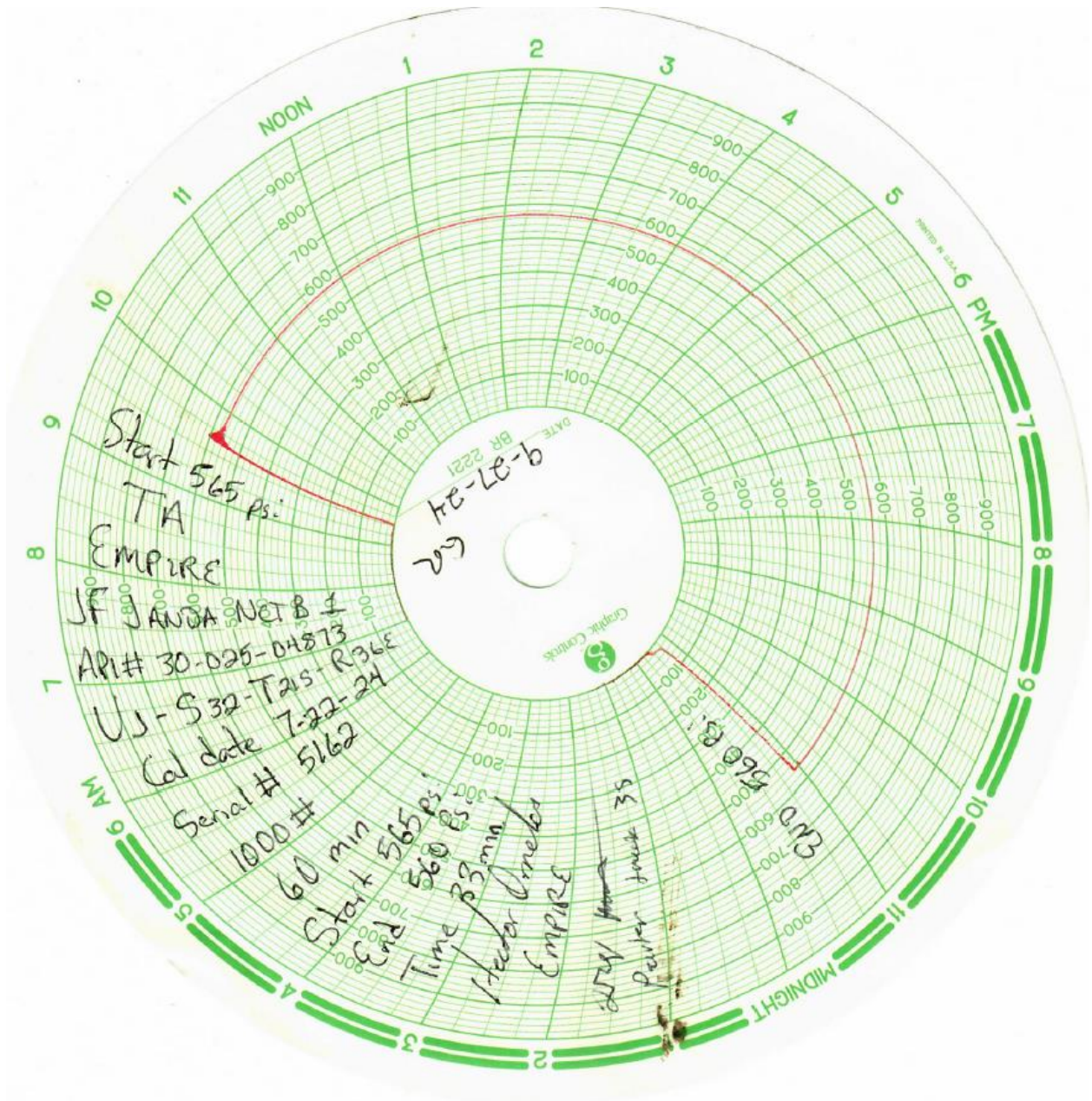
Compliance Officer A

DATE

9/30/24

Page 2 of 6

Conditions of Approval





District I  
1625 N. French Dr., Hobbs, NM 88240  
Phone: (575) 393-0161 Fax: (575) 393-0720

State of New Mexico  
Energy, Minerals and Natural Resources Department  
Oil Conservation Division Hobbs District Office

**BRADENHEAD TEST REPORT**

Operator Name <b>EMPIRE</b>		API Number <b>30-025-04873</b>	
Property Name <b>JE JANDA NCT B</b>		Well No. <b>1</b>	

**7. Surface Location**

UL - Lot <b>1</b>	Section <b>32</b>	Township <b>21S</b>	Range <b>36E</b>		Feet from	N/S Line	Feet From	E/W Line	County <b>Lea</b>
----------------------	----------------------	------------------------	---------------------	--	-----------	----------	-----------	----------	----------------------

**Well Status**


<input checked="" type="radio"/> YES TA'D WELL	NO	<input checked="" type="radio"/> YES SHUT-IN	NO	INJ	SWD	<input checked="" type="radio"/> OIL PRODUCER	GAS	DATE <b>9-27-24</b>
--	----	--	----	-----	-----	---	-----	------------------------

**OBSERVED DATA**

	(A)Surface	(B)Interm(1)	(C)Interm(2)	(D)Prod Csg	(E)Tubing
Pressure	<b>0</b>			<b>0</b>	<b>None</b>
<b>Flow Characteristics</b>					
Puff	<b>Y / <input checked="" type="radio"/> N</b>	<b>Y / N</b>	<b>Y / N</b>	<b>Y / <input checked="" type="radio"/> N</b>	CO2 <input type="checkbox"/>
Steady Flow	<b>Y / <input checked="" type="radio"/> N</b>	<b>Y / N</b>	<b>Y / N</b>	<b>Y / <input checked="" type="radio"/> N</b>	WTR <input type="checkbox"/>
Surges	<b>Y / <input checked="" type="radio"/> N</b>	<b>Y / N</b>	<b>Y / N</b>	<b>Y / <input checked="" type="radio"/> N</b>	GAS <input type="checkbox"/>
Down to nothing	<b>0 / N</b>	<b>Y / N</b>	<b>Y / N</b>	<b>0 / N</b>	Type of Fluid Injected for Waterflood if applies.
Gas or Oil	<b>Y / <input checked="" type="radio"/> N</b>	<b>Y / N</b>	<b>Y / N</b>	<b>Y / <input checked="" type="radio"/> N</b>	
Water	<b>Y / <input checked="" type="radio"/> N</b>	<b>Y / N</b>	<b>Y / N</b>	<b>Y / <input checked="" type="radio"/> N</b>	

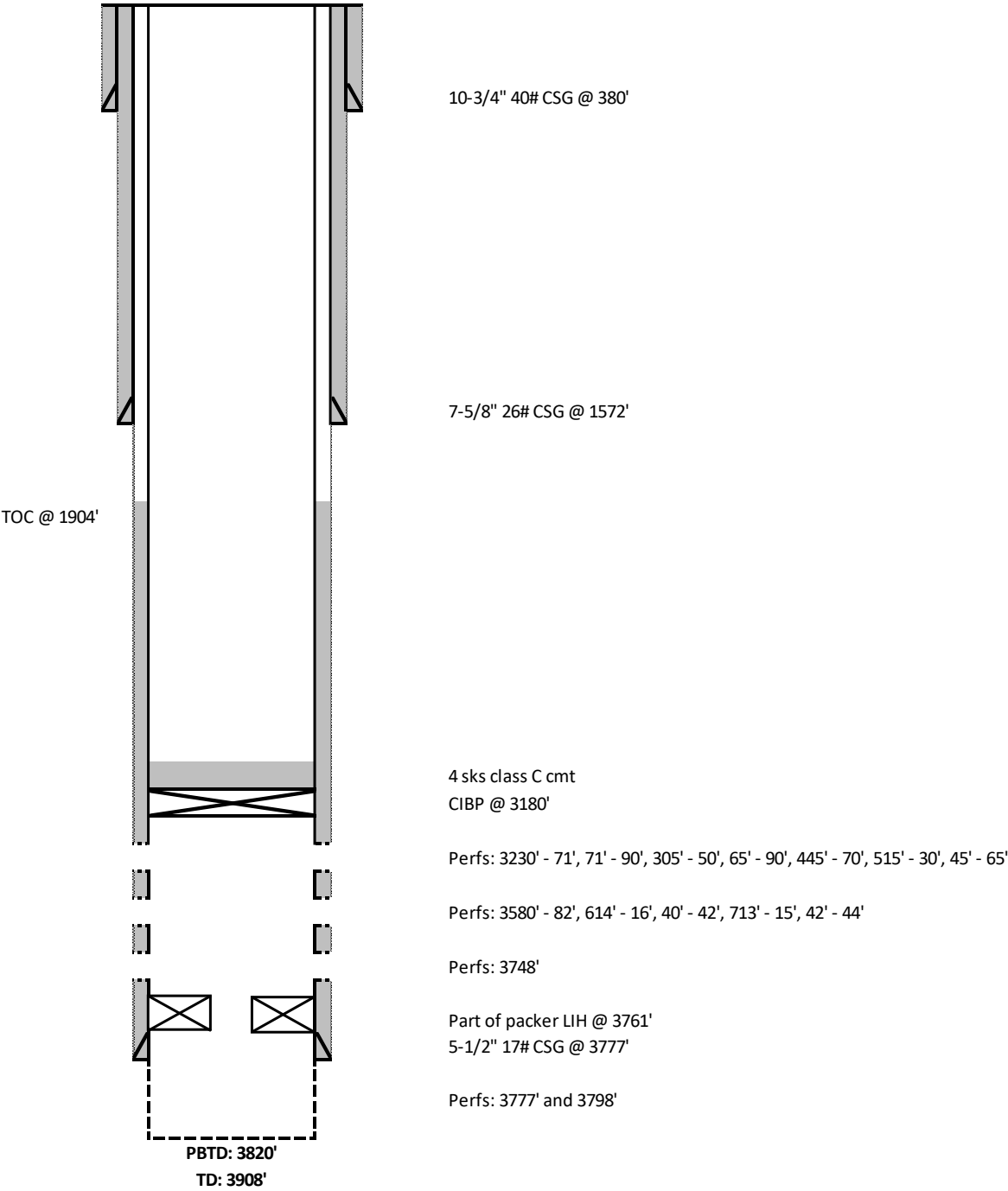
Remarks - Please state for each string (A,B,C,D,E) pertinent information regarding bleed down or continuous build up if applies.

TA  
MT/BHT

Signature: 		OIL CONSERVATION DIVISION	
Printed name: <b>Hector Ornelas</b>		Entered into RBDMS	
Title: <b>Consultant</b>		Re-test	
E-mail Address: <b>hector75ornelas@gmail.com</b>			
Date: <b>9-27-24</b>	Phone: <b>575 942 4004</b>		
Witness: <b>GR</b>			

INSTRUCTIONS ON BACK OF THIS FORM

**Current WBD**



**District I**  
1625 N. French Dr., Hobbs, NM 88240  
Phone:(575) 393-6161 Fax:(575) 393-0720  
**District II**  
811 S. First St., Artesia, NM 88210  
Phone:(575) 748-1283 Fax:(575) 748-9720  
**District III**  
1000 Rio Brazos Rd., Aztec, NM 87410  
Phone:(505) 334-6178 Fax:(505) 334-6170  
**District IV**  
1220 S. St Francis Dr., Santa Fe, NM 87505  
Phone:(505) 476-3470 Fax:(505) 476-3462

**State of New Mexico**  
**Energy, Minerals and Natural Resources**  
**Oil Conservation Division**  
**1220 S. St Francis Dr.**  
**Santa Fe, NM 87505**

CONDITIONS

Action 388148

CONDITIONS

Operator: Empire New Mexico LLC 2200 S. Utica Place Tulsa, OK 74114	OGRID: 330679
	Action Number: 388148
	Action Type: [C-103] Sub. Temporary Abandonment (C-103U)

CONDITIONS

Created By	Condition	Condition Date
kfortner	TA expires 9/27/29	9/30/2024