

End of Well Report
Hogback Unit #60
API: 30-045-30361
10-30N16W
GL 5530'

SURF CSG:

Hole size: 8-3/4"
Csg size: 7"
Wt: 23#
Grade J-55
ID: 6.366
Depth: 343
Cap cf/ft: 0.221
TOC: surface

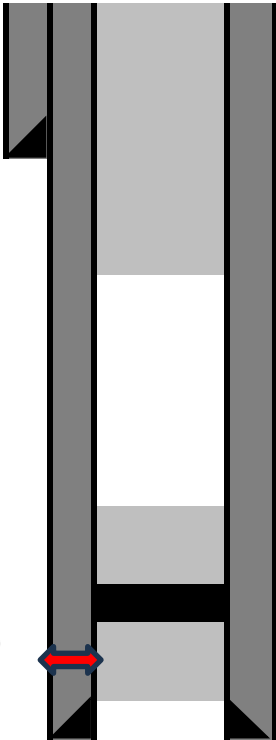
FORM TOPS:

Nacimiento Top:
Ojo Alamo Top:
Kirtland Top:
Fruitland Top:
Picture Cliffs Top:
Chacra Top:
Mesa Verde Top:
Mancos Top: 460'
Gallup Top: 1,560'
Dakota Top:

PROD CSG:

Hole size: 6-1/4"
Csg size: 4-1/2"
Wt: 9.5#
Grade J-55
ID: 4.09
Depth: 1804
Cap cf/ft: 0.0912
Csg/OH Ann:
Csg/OH Ann, cf/ft: 0.1026
TOC: surface

PERFS: 1580 - 1620
PBSD:
TD: 1,807'



02-17-25: TIH tag TOC at 1400', TOO to 508', **Plug 2:** Pumped 60sx and circ. Good cmt to pit, Cutoff WH, Install P&A marker, Pumped 15sx to top off and fill cellar.

02-14-25: P/T csg - No test, Run CBL - F: 1530' T: Surf., **Plug 1:** Pumped 27sx ttl ((15sx blw; 12sx on top)),

02-13-25: TIH w/ scraper to 1542', Set CICR at 1530', Circ. csg clean

Plugging Information


Class G cmt used mixed @ 15.8 ppg, yield 1.15 cuft/sx
Regulatory rep. - NMOCD: JOHN DURHAM
Regulatory rep. - BLM: CLAY YAZZIE
Marker GPS Coordinates: 36.832357; -108.50777











Sat, 01/03/2025 07:54 AM MST

36.832353°N, 108.507760°W

Altitude 5536.2ft

Compass 0° N

Photo by

Timemark



Well Name: NE HOGBACK UNIT	Well Location: T30N / R16W / SEC 10 / NENE / 36.832356 / -108.507778	County or Parish/State: SAN JUAN / NM
Well Number: 60	Type of Well: OIL WELL	Allottee or Tribe Name:
Lease Number: NMNM077281	Unit or CA Name: NE HOGBACK UNIT	Unit or CA Number: NMNM78403A
US Well Number: 3004530361	Operator: CHUZA OIL CO INCORPORATED	

Subsequent Report

Sundry ID: 2844869

Type of Submission: Subsequent Report	Type of Action: Plug and Abandonment
Date Sundry Submitted: 04/01/2025	Time Sundry Submitted: 01:40
Date Operation Actually Began: 02/13/2025	

Actual Procedure: Work completed on February 17, 2025. See attached after work wellbore schematic with daily notes, and pictures of the marker. Aztec Well Servicing Co. completed the work as the contractor for New Mexico Oil Conservation Division. The Bureau of Land Management Farmington Field Office requested work to be completed.

SR Attachments

Actual Procedure

NE_Hogback_60_EOW_Report_20250401133932.pdf

BLM Point of Contact

BLM POC Name: MATTHEW H KADE	BLM POC Title: Petroleum Engineer
BLM POC Phone: 5055647736	BLM POC Email Address: MKADE@BLM.GOV
Disposition: Accepted	Disposition Date: 04/02/2025
Signature: Matthew Kade	

End of Well Report
Hogback Unit #60
API: 30-045-30361
10-30N16W
GL 5530'

SURF CSG:

Hole size: 8-3/4"
Csg size: 7"
Wt: 23#
Grade J-55
ID: 6.366
Depth: 343
Cap cf/ft: 0.221
TOC: surface

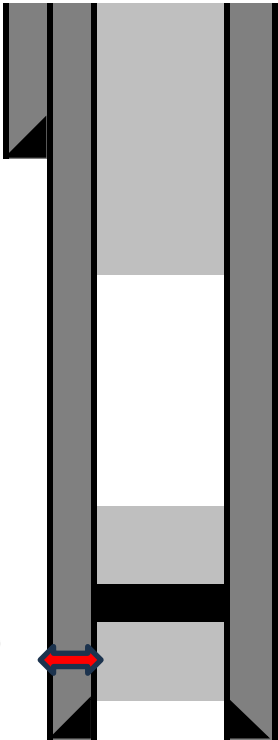
FORM TOPS:

Nacimiento Top:
Ojo Alamo Top:
Kirtland Top:
Fruitland Top:
Picture Cliffs Top:
Chacra Top:
Mesa Verde Top:
Mancos Top: 460'
Gallup Top: 1,560'
Dakota Top:

PROD CSG:

Hole size: 6-1/4"
Csg size: 4-1/2"
Wt: 9.5#
Grade J-55
ID: 4.09
Depth: 1804
Cap cf/ft: 0.0912
Csg/OH Ann:
Csg/OH Ann, cf/ft: 0.1026
TOC: surface

PERFS: 1580 - 1620
PBTD:
TD: 1,807'



02-17-25: TIH tag TOC at 1400', TOO H to 508', **Plug 2:** Pumped 60sx and circ. Good cmt to pit, Cutoff WH, Install P&A marker, Pumped 15sx to top off and fill cellar.

02-14-25: P/T csg - No test, Run CBL - F: 1530' T: Surf., **Plug 1:** Pumped 27sx ttl ((15sx blw; 12sx on top)),

02-13-25: TIH w/ scraper to 1542', Set CICR at 1530', Circ. csg clean

Plugging Information


Class G cmt used mixed @ 15.8 ppg, yield 1.15 cuft/sx
Regulatory rep. - NMOCD: JOHN DURHAM
Regulatory rep. - BLM: CLAY YAZZIE
Marker GPS Coordinates: 36.832357; -108.50777











Sat, 01/03/2025 07:54 AM MST

36.832353°N, 108.507760°W

Altitude 5536.2ft

Compass 0° N

Photo by

Timemark



Sante Fe Main Office
Phone: (505) 476-3441

General Information
Phone: (505) 629-6116

Online Phone Directory
<https://www.emnrd.nm.gov/oed/contact-us>

State of New Mexico
Energy, Minerals and Natural Resources
Oil Conservation Division
1220 S. St Francis Dr.
Santa Fe, NM 87505

CONDITIONS

Action 447717

CONDITIONS

Operator: AZTEC WELL SERVICING CO 300 Legion Road Aztec, NM 87410	OGRID: 191362
	Action Number: 447717
	Action Type: [C-103] Sub. Plugging (C-103P)

CONDITIONS

Created By	Condition	Condition Date
loren.diede	None	4/2/2025