

Submit 1 Copy To Appropriate District
Office
District I - (575) 393-6161
1625 N. French Dr., Hobbs, NM 88240
District II - (575) 748-1283
811 S. First St., Artesia, NM 88210
District III - (505) 334-6178
1000 Rio Brazos Rd., Aztec, NM 87410
District IV - (505) 476-3460
1220 S. St. Francis Dr., Santa Fe, NM
87505

State of New Mexico
Energy, Minerals and Natural Resources

Form C-103
Revised July 18, 2013

OIL CONSERVATION DIVISION
1220 South St. Francis Dr.
Santa Fe, NM 87505

WELL API NO. 30-015-02621
5. Indicate Type of Lease STATE <input checked="" type="checkbox"/> FEE <input type="checkbox"/>
6. State Oil & Gas Lease No.
7. Lease Name or Unit Agreement Name Empire Abo Unit
8. Well Number # 022E
9. OGRID Number 873
10. Pool name or Wildcat Empire; Abo

SUNDRY NOTICES AND REPORTS ON WELLS
(DO NOT USE THIS FORM FOR PROPOSALS TO DRILL OR TO DEEPEN OR PLUG BACK TO A DIFFERENT RESERVOIR. USE "APPLICATION FOR PERMIT" (FORM C-101) FOR SUCH PROPOSALS.)

1. Type of Well: Oil Well Gas Well Other

2. Name of Operator
Apache Corporation

3. Address of Operator
303 Veterans Airpark Lane, Ste. 3000, Midland, TX 79705

4. Well Location
Unit Letter **C** : **660** feet from the **N** line and **1980** feet from the **W** line
Section **6** Township **18S** Range **28E** NMPM County **Eddy**

11. Elevation (Show whether DR, RKB, RT, GR, etc.)
3666' GR

12. Check Appropriate Box to Indicate Nature of Notice, Report or Other Data

NOTICE OF INTENTION TO:		SUBSEQUENT REPORT OF:	
PERFORM REMEDIAL WORK <input type="checkbox"/>	PLUG AND ABANDON <input type="checkbox"/>	REMEDIAL WORK <input type="checkbox"/>	ALTERING CASING <input type="checkbox"/>
TEMPORARILY ABANDON <input type="checkbox"/>	CHANGE PLANS <input type="checkbox"/>	COMMENCE DRILLING OPNS. <input type="checkbox"/>	P AND A <input checked="" type="checkbox"/>
PULL OR ALTER CASING <input type="checkbox"/>	MULTIPLE COMPL <input type="checkbox"/>	CASING/CEMENT JOB <input type="checkbox"/>	
DOWNHOLE COMMINGLE <input type="checkbox"/>			
CLOSED-LOOP SYSTEM <input type="checkbox"/>			
OTHER: <input type="checkbox"/>		OTHER: <input type="checkbox"/>	

13. Describe proposed or completed operations. (Clearly state all pertinent details, and give pertinent dates, including estimated date of starting any proposed work). SEE RULE 19.15.7.14 NMAC. For Multiple Completions: Attach wellbore diagram of proposed completion or recompletion.

JMR Services, LLC/ DBA: A-Plus P&A, LLC plugged this well from 10/14/2025-11/11/2025

Well plugged 10/17/2025. Well head cut and marker installed 11/11/2025.

Spud Date:

Rig Release Date:

I hereby certify that the information above is true and complete to the best of my knowledge and belief.

SIGNATURE Kelton Woodard TITLE Plugging Agent DATE 11/11/2025

Type or print name Kelton Woodard E-mail address: kwoodard@jmrservices.com PHONE: 432-618-1050

For State Use Only

APPROVED BY: _____ TITLE _____ DATE _____

Conditions of Approval (if any): _____

Apache Corporation
Empire Abo Unit 022E
30-015-02621

10/14/2025 MIRU plugging spread.

10/15/25 MIRU. RIH and set CIBP @ 5694'. Run CBL from 5694' to surface.

10/16/25 Plug (# 1) Spot (25 sxs) class (C) cement From (5694) to (5453). Plug (# 2) Spot (25 sxs) class (C) cement From (5175) to (4934). Plug (# 3) Spot (25 sxs) class (c) cement From (3507) to (3266). Plug (# 4) Spot (55 sxs) class (c) cement From (1997) to (1467). Plug (# 5) Spot (95 sxs) class (c) cement From (1205) to (290). RIH and perf'd @ 175'. Plug (# 6) Squeezed (260sxs) class (c) cement from (175') to (surface did not circulate thru surface casings).

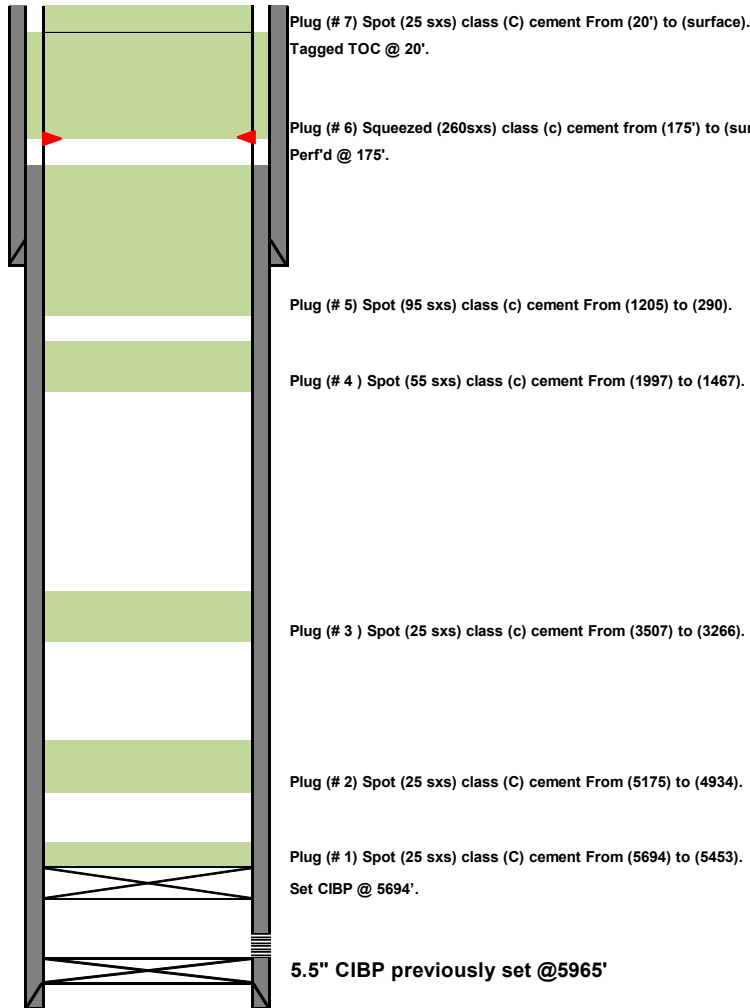
10/17/25 RIH and tagged TOC @ 20'. Plug (# 7) Spot (25 sxs) class (C) cement From (20') to (surface).

11/11/2025 RU wellhead cutoff crew. Cutoff wellhead and anchors. Install above ground P&A marker. Submit paperwork to NMOCD.

Author:	Shyanne @ JMR	Well No.	022E
Well Name	Empire Abo Unit	API #:	30-015-02621
Field/Pool	Empre; Abo	Location:	660' FNL & 1980' FWL
County	Eddy		Sec 6, T18S, R28E
State	NM	GL:	3666'
Spud Date	11/29/1959		


Description	O.D.	Grade	Weight	Depth	Hole	Cmt	Sx	FOC
Surface Csg	8 5/8		22.7#	997	11	600		surf
Prod Csg	5 1/2		9.5#	5,969	7 7/8	700		892'

Formation Tops	
Yates	306
Queen	1155
SA	1947
Glorieta	3457
Abo	5125







 GPS Map Camera



Artesia, New Mexico, Estados Unidos




Co Rd 225, Artesia, New Mexico 88210, Estados Unidos

Lat 32.78157° Long -104.217063°

martes, 11/11/2025 09:14 a. m. GMT -07:00



 GPS Map Camera




Artesia, New Mexico, Estados Unidos



Co Rd 225, Artesia, New Mexico 88210, Estados Unidos

Lat 32.781542° Long -104.217083°

martes, 11/11/2025 09:42 a. m. GMT -07:00



GPS Map Camera

Artesia, New Mexico, Estados Unidos




Co Rd 225, Artesia, New Mexico 88210, Estados Unidos
Lat 32.781552° Long -104.217075°
martes, 11/11/2025 09:45 a. m. GMT -07:00



Google



 GPS Map Camera

Artesia, New Mexico, Estados Unidos



Co Rd 225, Artesia, New Mexico 88210, Estados Unidos
Lat 32.781562° Long -104.217075°
martes, 11/11/2025 09:51 a. m. GMT -07:00



Google



GPS Map Camera

Artesia, New Mexico, Estados Unidos



Co Rd 225, Artesia, New Mexico 88210, Estados Unidos

Lat 32.78156° Long -104.217075°

martes, 11/11/2025 09:51 a. m. GMT -07:00



Google



GPS Map Camera

Artesia, New Mexico, Estados Unidos



Co Rd 225, Artesia, New Mexico 88210, Estados Unidos


Lat 32.78156° Long -104.217075°

martes, 11/11/2025 09:51 a. m. GMT -07:00



Google



 GPS Map Camera

Artesia, New Mexico, Estados Unidos



Co Rd 225, Artesia, New Mexico 88210, Estados Unidos


Lat 32.781557° Long -104.217078°

martes, 11/11/2025 09:52 a. m. GMT -07:00







 GPS Map Camera

Artesia, New Mexico, Estados Unidos



Co Rd 225, Artesia, New Mexico 88210, Estados Unidos

Lat 32.781558° Long -104.21708°

martes, 11/11/2025 09:52 a. m. GMT -07:00



Sante Fe Main Office
Phone: (505) 476-3441

General Information
Phone: (505) 629-6116

Online Phone Directory
<https://www.emnrd.nm.gov/ocd/contact-us>

State of New Mexico
Energy, Minerals and Natural Resources
Oil Conservation Division
1220 S. St Francis Dr.
Santa Fe, NM 87505

CONDITIONS

Action 525904

CONDITIONS

Operator: APACHE CORPORATION 303 Veterans Airpark Ln Midland, TX 79705	OGRID: 873
	Action Number: 525904
	Action Type: [C-103] Sub. Plugging (C-103P)

CONDITIONS

Created By	Condition	Condition Date
loren.diede	None	11/13/2025