



U.S. Department of the Interior
BUREAU OF LAND MANAGEMENT

Sundry Print Report

11/20/2025

Well Name: ROSS DRAW UNIT	Well Location: T26S / R30E / SEC 27 / SESE / 32.003169 / -103.514604	County or Parish/State: EDDY / NM
Well Number: 61	Type of Well: OIL WELL	Allottee or Tribe Name:
Lease Number: NMNM11042	Unit or CA Name: ROSS DRAW - DELAWARE	Unit or CA Number: NMNM71027A
US Well Number: 3001541980	Operator: WPX ENERGY PERMIAN LLC	

Subsequent Report**Sundry ID:** 2883504**Type of Submission:** Subsequent Report**Type of Action:** Plug and Abandonment**Date Sundry Submitted:** 11/19/2025**Time Sundry Submitted:** 03:34**Date Operation Actually Began:** 08/18/2025**Actual Procedure:** null**SR Attachments****Actual Procedure**

Plugging_Record_Devon_Ross_Draw_Unit_061_3160_5_Signed_20251119153437.pdf

Well Name: ROSS DRAW UNIT	Well Location: T26S / R30E / SEC 27 / SESE / 32.003169 / -103.514604	County or Parish/State: EDDY / NM
Well Number: 61	Type of Well: OIL WELL	Allottee or Tribe Name:
Lease Number: NMNM11042	Unit or CA Name: ROSS DRAW - DELAWARE	Unit or CA Number: NMNM71027A
US Well Number: 3001541980	Operator: WPX ENERGY PERMIAN LLC	

Operator

I certify that the foregoing is true and correct. Title 18 U.S.C. Section 1001 and Title 43 U.S.C. Section 1212, make it a crime for any person knowingly and willfully to make to any department or agency of the United States any false, fictitious or fraudulent statements or representations as to any matter within its jurisdiction. Electronic submission of Sundry Notices through this system satisfies regulations requiring a

Operator Electronic Signature: JEFF YOUNG**Signed on:** NOV 19, 2025 03:34 PM**Name:** WPX ENERGY PERMIAN LLC**Title:** Production Data Analyst**Street Address:** 333 W SHERIDAN AVE**City:** OKLAHOMA CITY **State:** OK**Phone:** (405) 228-2480**Email address:** JEFF.YOUNG@DVN.COM**Field****Representative Name:****Street Address:****City:** **State:** **Zip:****Phone:****Email address:****BLM Point of Contact****BLM POC Name:** JAMES A AMOS**BLM POC Title:** Acting Assistant Field Manager**BLM POC Phone:** 5752345927**BLM POC Email Address:** JAMOS@BLM.GOV**Disposition:** Accepted**Disposition Date:** 11/20/2025**Signature:** James A Amos

Form 3160-5
(June 2019)UNITED STATES
DEPARTMENT OF THE INTERIOR
BUREAU OF LAND MANAGEMENTFORM APPROVED OMB
No. 1004-0137 Expires:
December 31, 2024**SUNDRY NOTICES AND REPORTS ON WELLS**
***Do not use this form for proposals to drill or to re-enter an
abandoned well. Use Form 3160-3 (APD) for such proposals.***

5. Lease Serial No.

NMNM11042

6. If Indian, Allottee or Tribe Name

SUBMIT IN TRIPLICATE - Other instructions on page 2

1. Type of Well



Oil Well



Gas Well



Other

2. Name of Operator

Devon Energy Production Company, LP

3a. Address

33 West Sheriadan Ave. Oklahoma City, OK 73102

3b. Phone No. (include area code)

(405) 228-2480

4. Location of Well (Footage, Sec., T., R., M., or Survey Description)

P-27-26S-30E 990 FSL 710 FEL

7. If Unit of CA/Agreement, Name and/or No.

8. Well Name and No.

Ross Draw Unit 61

9. API Well No.

30-015-41980

10. Field and Pool or Exploratory Area

Ross Draw; Delaware, East

11. Country or Parish, State

Eddy, NM

12. CHECK THE APPROPRIATE BOX(ES) TO INDICATE NATURE OF NOTICE, REPORT OR OTHER DATA

TYPE OF SUBMISSION	TYPE OF ACTION			
<input type="checkbox"/> Notice of Intent	<input type="checkbox"/> Acidize	<input type="checkbox"/> Deepen	<input type="checkbox"/> Production (Start/Resume)	<input type="checkbox"/> Water Shut-Off
<input checked="" type="checkbox"/> Subsequent Report	<input type="checkbox"/> Alter Casing	<input type="checkbox"/> Hydraulic Fracturing	<input type="checkbox"/> Reclamation	<input type="checkbox"/> Well Integrity
<input type="checkbox"/> Final Abandonment Notice	<input type="checkbox"/> Casing Repair	<input type="checkbox"/> New Construction	<input type="checkbox"/> Recomplete	<input type="checkbox"/> Other
	<input type="checkbox"/> Change Plans	<input checked="" type="checkbox"/> Plug and Abandon	<input type="checkbox"/> Temporarily Abandon	
	<input type="checkbox"/> Convert to Injection	<input type="checkbox"/> Plug Back	<input type="checkbox"/> Water Disposal	

13. Describe Proposed or Completed Operation: Clearly state all pertinent details, including estimated starting date of any proposed work and approximate duration thereof. If the proposal is to deepen directionally or recomplete horizontally, give subsurface locations and measured and true vertical depths of all pertinent markers and zones. Attach the Bond under which the work will be performed or provide the Bond No. on file with BLM/BIA. Required subsequent reports must be filed within 30 days following completion of the involved operations. If the operation results in a multiple completion or recompletion in a new interval, a Form 3160-4 must be filed once testing has been completed. Final Abandonment Notices must be filed only after all requirements, including reclamation, have been completed and the operator has determined that the site is ready for final inspection.)

14. I hereby certify that the foregoing is true and correct. Name (Printed/Typed)

Kelton WoodardTitle **Plugging Agent**

Signature

Kelton Woodard

Date

11/19/2025**THE SPACE FOR FEDERAL OR STATE OFFICE USE**

Approved by

Title

Date

Conditions of approval, if any, are attached. Approval of this notice does not warrant or certify that the applicant holds legal or equitable title to those rights in the subject lease which would entitle the applicant to conduct operations thereon.

Office

Title 18 U.S.C Section 1001 and Title 43 U.S.C Section 1212, make it a crime for any person knowingly and willfully to make to any department or agency of the United States

any false, fictitious or fraudulent statements or representations as to any matter within its jurisdiction.

(Instructions on page 2)

P&A Subsequent Report
Devon Energy Production Company, L.P.
Ross Draw Unit 061
30-015-41980

8/18/25 MIRU. Check Pressures on Well: Tubing 600 psi, Casing 600 psi, Surface 0 psi.

8/19/25 Check Pressures on Well: Tubing 650 psi, Casing 650 psi, Surface 0 psi. Rig up pump to kill well. Shut down for day.

8/20/25 Check Pressures on Well: Tubing 580 psi, Casing 600 psi, Surface 0 psi.

8/21/25 Check Pressures on Well: Tubing 520 psi, Casing 520 psi, Surface 0 psi. Shutdown for day.

8/22/25 Check Pressures on Well: Tubing 0 psi, Casing 0 psi, Surface 0 psi. Shutdown for day.

8/23/25 Check Pressures on Well: Tubing 520 psi, Casing 0 psi, Surface 0 psi. Shutdown for day.

8/25/25 Check Pressures on Well: Tubing 0 psi, Casing 0 psi, Surface 0 psi. Circulated 120bbl 10# MLF. Plug (# 1) Spot (25 sxs) class (C) cement from 5420' to 5170'.

8/26/25 Check Pressures on Well: Tubing 0 psi, Casing 0 psi, Surface 0 psi. RIH tagged TOC @ 5220'. Plug (# 2) Spot (25 sxs) class (C) cement From (4466) to (4213). Plug (# 3) Spot (25 sxs) class (C) cement from (3519) to (3266).

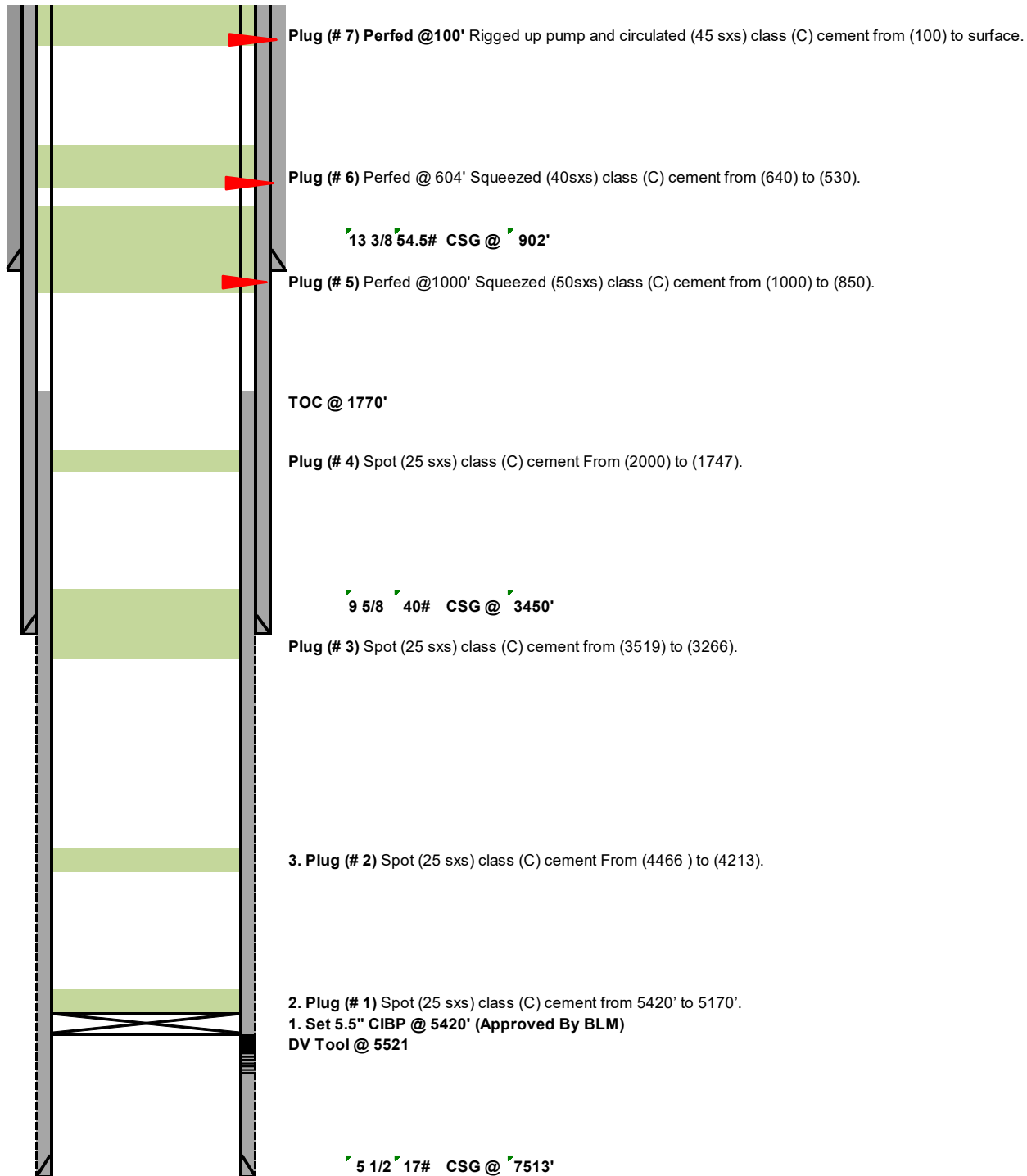
8/27/25 Check Pressures on Well: Tubing 0 psi, Casing 0 psi, Surface 0 psi. RIH and tagged TOC 3274'. Plug (# 4) Spot (25 sxs) class (C) cement From (2000) to (1747). RIH and perf'd @ 1000'. Plug (# 5) Squeezed (50sxs) class (C) cement from (1000) to (850). RIH and tagged TOC 847'. RIH and perf'd @ 640'. Plug (# 6) Squeezed (40sxs) class (C) cement from (640) to (530).


8/28/25 Check Pressures on Well: Tubing 0 psi, Casing 0 psi, Surface 0 psi. Rigged up pump and pressure tested to 500psi and held good. Bubbled test was good. Out of 5.5 and 9 5/8 casing both no bubbles. RIH and perf'd @ 100'. Plug (# 7) Rigged up pump and circulated (45 sxs) class (C) cement from (100) to surface. RDMO.


11/18/25 Cutoff wellhead. Install above ground P&A marker.

Author:	Shyanne @ JMR	Well No.	61
Well Name	Ross Draw Unit	API #:	30-015-41980
Field/Pool	Stateline; Ross Draw	Location:	Sec 27, T26S, R30E
County	Eddy		990FSL & 710FEL
State	NM	GL:	3002'
Spud Date	7/30/2014		

Description	O.D.	Grade	Weight	Depth	Hole	Cmt Sx	
Surface	13 3/8	J-55	54.5#	902'	####	1,100	surf
Intermediate	9 5/8	J-55	40#	3450'	####	1,350	surf
Production	5 1/2	J-55	17#	7513'	7 7/8	450/575	5521'





 GPS Map Camera


Loving, New Mexico, Estados Unidos



State Line Rd, Loving, New Mexico 88256, Estados Unidos

Lat 32.00882° Long -103.862797°

martes, 18/11/2025 09:43 a. m. GMT -07:00


Google



 GPS Map Camera



Loving, New Mexico, Estados Unidos




State Line Rd, Loving, New Mexico 88256, Estados Unidos

Lat 32.008832° Long -103.862817°

martes, 18/11/2025 10:23 a. m. GMT -07:00



 GPS Map Camera

Loving, New Mexico, Estados Unidos 

State Line Rd, Loving, New Mexico 88256, Estados Unidos

Lat 32.008822° Long -103.862802°

martes, 18/11/2025 10:31 a. m. GMT -07:00



 GPS Map Camera

Loving, New Mexico, Estados Unidos



State Line Rd, Loving, New Mexico 88256, Estados Unidos

Lat 32.008801° Long -103.862796°

martes, 18/11/2025 11:50 a. m. GMT -06:00



 GPS Map Camera

Loving, New Mexico, Estados Unidos



State Line Rd, Loving, New Mexico 88256, Estados Unidos

Lat 32.008814° Long -103.862796°

martes, 18/11/2025 10:50 a. m. GMT -07:00





 GPS Map Camera



Loving, New Mexico, Estados Unidos



State Line Rd, Loving, New Mexico 88256, Estados Unidos

Lat 32.008814° Long -103.862805°

martes, 18/11/2025 11:50 a. m. GMT -06:00



 **GPS Map Camera**

Loving, New Mexico, Estados Unidos



State Line Rd, Loving, New Mexico 88256, Estados Unidos

Lat 32.008813° Long -103.862802°

martes, 18/11/2025 11:51 a. m. GMT -06:00



Sante Fe Main Office
Phone: (505) 476-3441

General Information
Phone: (505) 629-6116

Online Phone Directory
<https://www.emnrd.nm.gov/ocd/contact-us>

State of New Mexico
Energy, Minerals and Natural Resources
Oil Conservation Division
1220 S. St Francis Dr.
Santa Fe, NM 87505

CONDITIONS

Action 528360

CONDITIONS

Operator: WPX Energy Permian, LLC Devon Energy - Regulatory Oklahoma City, OK 73102	OGRID: 246289
	Action Number: 528360
	Action Type: [C-103] Sub. Plugging (C-103P)

CONDITIONS

Created By	Condition	Condition Date
gcordero	None	12/18/2025