

Well Name	Well Number	US Well Number	Lease Number	Case Number	Operator
EXMOOR 10-34	623H	3001549344	NMNM0503	NMNM106383618	DEVON
EXMOOR 10-34	713H	3001549343	NMNM0503	NMNM106383618	DEVON
EXMOOR 10-34	303H	3001553567	NMNM0503	NMNM0503	DEVON
EXMOOR 10-34	620H	3001549350	NMNM0503	NMNM106383618	DEVON
EXMOOR 10-34	730H	3001553715	NMNM0503	NMNM106383618	DEVON
EXMOOR 10-34	710H	3001549349	NMNM0503	NMNM106383618	DEVON
EXMOOR 10-34	525H	3001549342	NMNM0503	NMNM0503	DEVON
EXMOOR 10-34	524H	3001549341	NMNM0503	NMNM0503	DEVON
EXMOOR 10-34	536H	3001549347	NMNM0503	NMNM0503	DEVON
EXMOOR 10-34	535H	3001549346	NMNM0503	NMNM0503	DEVON
EXMOOR 10-34	122H	3001556593	NMNM0503	NMNM0503	DEVON
EXMOOR 10-34	304H	3001556594	NMNM0503	NMNM0503	DEVON
EXMOOR 10-34	305H	3001556595	NMNM0503	NMNM0503	DEVON
EXMOOR 10-34	121H	3001556579	NMNM0503	NMNM0503	DEVON
EXMOOR 10-34	123H	3001549345	NMNM0503	NMNM0503	DEVON
EXMOOR 10-34	833H	3001556598	NMNM0503	NMNM0503	DEVON
EXMOOR 10-34	823H	3001556596	NMNM0503	NMNM0503	DEVON
EXMOOR 10-34	824H	3001556597	NMNM0503	NMNM0503	DEVON
EXMOOR 10-34	834H	3001556599	NMNM0503	NMNM0503	DEVON

Notice of Intent

Sundry ID: 2880563

Type of Submission: Notice of Intent

Date Sundry Submitted: 10/28/2025

Date proposed operation will begin: 12/01/2025

Type of Action: Other

Time Sundry Submitted: 01:28

Procedure Description: Sundry submittal at request of CFO. Devon Energy Production Co., L.P. (Devon) respectfully requests approval for a gas lift system regarding the subject wells. Gas will go into a pipeline system designed for gas injection for gas lift systems installed on wells from various reservoirs and leases. Each well within the system will be equipped with an individual injection meter, enabling tracking of injection volumes separate from the gas production of each well. The projected injection volumes are approximately 1,100 MCF per day for each well. Devon acknowledges that this gas is not royalty-free and the concept of beneficial use does not apply in this context. Please see attached supporting documentation.

Surface Disturbance

Is any additional surface disturbance proposed?: No

NOI Attachments

Procedure Description

EXMOOR_15_CTB_1_AND_2_MESH_GL_PFD_20251028132635.pdf

Operator

I certify that the foregoing is true and correct. Title 18 U.S.C. Section 1001 and Title 43 U.S.C. Section 1212, make it a crime for any person knowingly and willfully to make to any department or agency of the United States any false, fictitious or fraudulent statements or representations as to any matter within its jurisdiction. Electronic submission of Sundry Notices through this system satisfies regulations requiring a

Operator Electronic Signature: CHELSEY GREEN

Signed on: OCT 28, 2025 01:26 PM

Name: DEVON ENERGY PRODUCTION COMPANY LP

Title: Regulatory Compliance Professional

Street Address: 333 WEST SHERIDAN AVENUE

City: OKLAHOMA CITY **State:** OK

Phone: (405) 228-8595

Email address: CHELSEY.GREEN@DVN.COM

Field

Representative Name:

Street Address:

City: **State:** **Zip:**

Phone:

Email address:

BLM Point of Contact

BLM POC Name: JONATHON W SHEPARD

BLM POC Title: Petroleum Engineer

BLM POC Phone: 5752345972

BLM POC Email Address: jshepard@blm.gov

Disposition: Approved

Disposition Date: 12/19/2025

Signature: Jonathon Shepard

Form 3160-5
(October 2024)

UNITED STATES
DEPARTMENT OF THE INTERIOR
BUREAU OF LAND MANAGEMENT

FORM APPROVED
OMB No. 1004-0220
Expires: October 31, 2027

SUNDRY NOTICES AND REPORTS ON WELLS

Do not use this form for proposals to drill or to re-enter an abandoned well. Use Form 3160-3 (APD) for such proposals.

5. Lease Serial No.

6. If Indian, Allottee or Tribe Name

SUBMIT IN TRIPLICATE - Other instructions on page 2

1. Type of Well

☐ Oil Well ☐ Gas Well ☐ Other

2. Name of Operator

3a. Address

3b. Phone No. (include area code)

4. Location of Well (Footage, Sec., T.,R.,M., or Survey Description)

7. If Unit of CA/Agreement, Name and/or No.

8. Well Name and No.

9. API Well No.

10. Field and Pool or Exploratory Area

11. Country or Parish, State

12. CHECK THE APPROPRIATE BOX(ES) TO INDICATE NATURE OF NOTICE, REPORT OR OTHER DATA

TYPE OF SUBMISSION	TYPE OF ACTION				
<input type="checkbox"/> Notice of Intent	<input type="checkbox"/> Acidize	<input type="checkbox"/> Deepen	<input type="checkbox"/> Production (Start/Resume)	<input type="checkbox"/> Water Shut-Off	
<input type="checkbox"/> Subsequent Report	<input type="checkbox"/> Alter Casing	<input type="checkbox"/> Hydraulic Fracturing	<input type="checkbox"/> Reclamation	<input type="checkbox"/> Well Integrity	
<input type="checkbox"/> Final Abandonment Notice	<input type="checkbox"/> Casing Repair	<input type="checkbox"/> New Construction	<input type="checkbox"/> Recomplete	<input type="checkbox"/> Other	
	<input type="checkbox"/> Change Plans	<input type="checkbox"/> Plug and Abandon	<input type="checkbox"/> Temporarily Abandon		
	<input type="checkbox"/> Convert to Injection	<input type="checkbox"/> Plug Back	<input type="checkbox"/> Water Disposal		

13. Describe Proposed or Completed Operation: Clearly state all pertinent details, including estimated starting date of any proposed work and approximate duration thereof. If the proposal is to deepen directionally or recompleate horizontally, give subsurface locations and measured and true vertical depths of all pertinent markers and zones. Attach the Bond under which the work will be perfonned or provide the Bond No. on file with BLM/BIA. Required subsequent reports must be filed within 30 days following completion of the involved operations. If the operation results in a multiple completion or recompletion in a new interval, a Form 3160-4 must be filed once testing has been completed. Final Abandonment Notices must be filed only after all requirements, including reclamation, have been completed and the operator has detennined that the site is ready for final inspection.)

14. I hereby certify that the foregoing is true and correct. Name (Printed/Typed)

Title

Signature

Date

THE SPACE FOR FEDERAL OR STATE OFFICE USE

Approved by

Title

Date

Conditions of approval, if any, are attached. Approval of this notice does not warrant or certify that the applicant holds legal or equitable title to those rights in the subject lease which would entitle the applicant to conduct operations thereon.

Office

Title 18 U.S.C Section 1001 and Title 43 U.S.C Section 1212, make it a crime for any person knowingly and willfully to make to any department or agency of the United States any false, fictitious or fraudulent statements or representations as to any matter within its jurisdiction.

(Instructions on page 2)

GENERAL INSTRUCTIONS

This form is designed for submitting proposals to perform certain well operations and reports of such operations when completed as indicated on Federal and Indian lands pursuant to applicable Federal law and regulations. Any necessary special instructions concerning the use of this form and the number of copies to be submitted, particularly with regard to local area or regional procedures and practices, are either shown below, will be issued by or may be obtained from the local Federal office.

SPECIFIC INSTRUCTIONS

Item 4 - Locations on Federal or Indian land should be described in accordance with Federal requirements. Consult the local Federal office for specific instructions.

Item 13: Proposals to abandon a well and subsequent reports of abandonment should include such special information as is required by the local Federal office. In addition, such proposals and reports should include reasons for the abandonment; data on any former or present productive zones or other zones with present significant fluid contents not sealed off by cement or otherwise; depths (top and bottom) and method of placement of cement plugs; mud or other material placed below, between and above plugs; amount, size, method of parting of any casing, liner or tubing pulled and the depth to the top of any tubing left in the hole; method of closing top of well and date well site conditioned for final inspection looking for approval of the abandonment. If the proposal will involve **hydraulic fracturing operations**, you must comply with 43 CFR 3162.3-3, including providing information about the protection of usable water. Operators should provide the best available information about all formations containing water and their depths. This information could include data and interpretation of resistivity logs run on nearby wells. Information may also be obtained from state or tribal regulatory agencies and from local BLM offices.

NOTICES

The privacy Act of 1974 and the regulation in 43 CFR 2.48(d) provide that you be furnished the following information in connection with information required by this application.

AUTHORITY: 30 U.S.C. 181 et seq., 351 et seq., 25 U.S.C. 396; 43 CFR 3160.

PRINCIPAL PURPOSE: The information is used to: (1) Evaluate, when appropriate, approve applications, and report completion of subsequent well operations, on a Federal or Indian lease; and (2) document for administrative use, information for the management, disposal and use of National Resource lands and resources, such as: (a) evaluating the equipment and procedures to be used during a proposed subsequent well operation and reviewing the completed well operations for compliance with the approved plan; (b) requesting and granting approval to perform those actions covered by 43 CFR 3162.3-2, 3162.3-3, and 3162.3-4; (c) reporting the beginning or resumption of production, as required by 43 CFR 3162.4-1(c) and (d) analyzing future applications to drill or modify operations in light of data obtained and methods used.

ROUTINE USES: Information from the record and/or the record will be transferred to appropriate Federal, State, local or foreign agencies, when relevant to civil, criminal or regulatory investigations or prosecutions in connection with congressional inquiries or to consumer reporting agencies to facilitate collection of debts owed the Government.

EFFECT OF NOT PROVIDING THE INFORMATION: Filing of this notice and report and disclosure of the information is mandatory for those subsequent well operations specified in 43 CFR 3162.3-2, 3162.3-3, 3162.3-4.

The Paperwork Reduction Act of 1995 requires us to inform you that:

The BLM collects this information to evaluate proposed and/or completed subsequent well operations on Federal or Indian oil and gas leases.

Response to this request is mandatory.

The BLM would like you to know that you do not have to respond to this or any other Federal agency-sponsored information collection unless it displays a currently valid OMB control number.

BURDEN HOURS STATEMENT: Public reporting burden for this form is estimated to average 8 hours per response, including the time for reviewing instructions, gathering and maintaining data, and completing and reviewing the form. Direct comments regarding the burden estimate or any other aspect of this form to U.S. Department of the Interior, Bureau of Land Management (1004-0137), Bureau Information Collection Clearance Officer (WO-630), 1849 C St., N.W., Mail Stop 401 LS, Washington, D.C. 20240

Additional Information

Batch Well Data

EXMOOR 10-34 FED COM 524H, US Well Number: 3001549341, Case Number: NMNM0503, Lease Number: NMNM0503,
Operator:DEVON ENERGY PRODUCTION COMPANY LP

EXMOOR 10-34 FED COM 525H, US Well Number: 3001549342, Case Number: NMNM0503, Lease Number: NMNM0503,
Operator:DEVON ENERGY PRODUCTION COMPANY LP

EXMOOR 10-34 FED COM 123H, US Well Number: 3001549345, Case Number: NMNM0503, Lease Number: NMNM0503,
Operator:DEVON ENERGY PRODUCTION COMPANY LP

EXMOOR 10-34 FED COM 623H, US Well Number: 3001549344, Case Number: NMNM106383618, Lease Number: NMNM0503,
Operator:DEVON ENERGY PRODUCTION COMPANY LP

EXMOOR 10-34 FED COM 713H, US Well Number: 3001549343, Case Number: NMNM106383618, Lease Number: NMNM0503,
Operator:DEVON ENERGY PRODUCTION COMPANY LP

EXMOOR 10-34 FED COM 303H, US Well Number: 3001553567, Case Number: NMNM0503, Lease Number: NMNM0503,
Operator:DEVON ENERGY PRODUCTION COMPANY LP

EXMOOR 10-34 FED COM 535H, US Well Number: 3001549346, Case Number: NMNM0503, Lease Number: NMNM0503,
Operator:DEVON ENERGY PRODUCTION COMPANY LP

EXMOOR 10-34 FED COM 536H, US Well Number: 3001549347, Case Number: NMNM0503, Lease Number: NMNM0503,
Operator:DEVON ENERGY PRODUCTION COMPANY LP

EXMOOR 10-34 FED COM 710H, US Well Number: 3001549349, Case Number: NMNM106383618, Lease Number: NMNM0503,
Operator:DEVON ENERGY PRODUCTION COMPANY LP

EXMOOR 10-34 FED COM 620H, US Well Number: 3001549350, Case Number: NMNM106383618, Lease Number: NMNM0503,
Operator:DEVON ENERGY PRODUCTION COMPANY LP

EXMOOR 10-34 FED COM 730H, US Well Number: 3001553715, Case Number: NMNM106383618, Lease Number: NMNM0503,
Operator:DEVON ENERGY PRODUCTION COMPANY LP

EXMOOR 10-34 FED COM 834H, US Well Number: 3001556599, Case Number: NMNM0503, Lease Number: NMNM0503,
Operator:DEVON ENERGY PRODUCTION COMPANY LP

EXMOOR 10-34 FED COM 824H, US Well Number: 3001556597, Case Number: NMNM0503, Lease Number: NMNM0503,
Operator:DEVON ENERGY PRODUCTION COMPANY LP

EXMOOR 10-34 FED COM 833H, US Well Number: 3001556598, Case Number: NMNM0503, Lease Number: NMNM0503,

Operator:DEVON ENERGY PRODUCTION COMPANY LP

EXMOOR 10-34 FED COM 823H, US Well Number: 3001556596, Case Number: NMNM0503, Lease Number: NMNM0503,

Operator:DEVON ENERGY PRODUCTION COMPANY LP

EXMOOR 10-34 FED COM 121H, US Well Number: 3001556579, Case Number: NMNM0503, Lease Number: NMNM0503,

Operator:DEVON ENERGY PRODUCTION COMPANY LP

EXMOOR 10-34 FED COM 122H, US Well Number: 3001556593, Case Number: NMNM0503, Lease Number: NMNM0503,

Operator:DEVON ENERGY PRODUCTION COMPANY LP

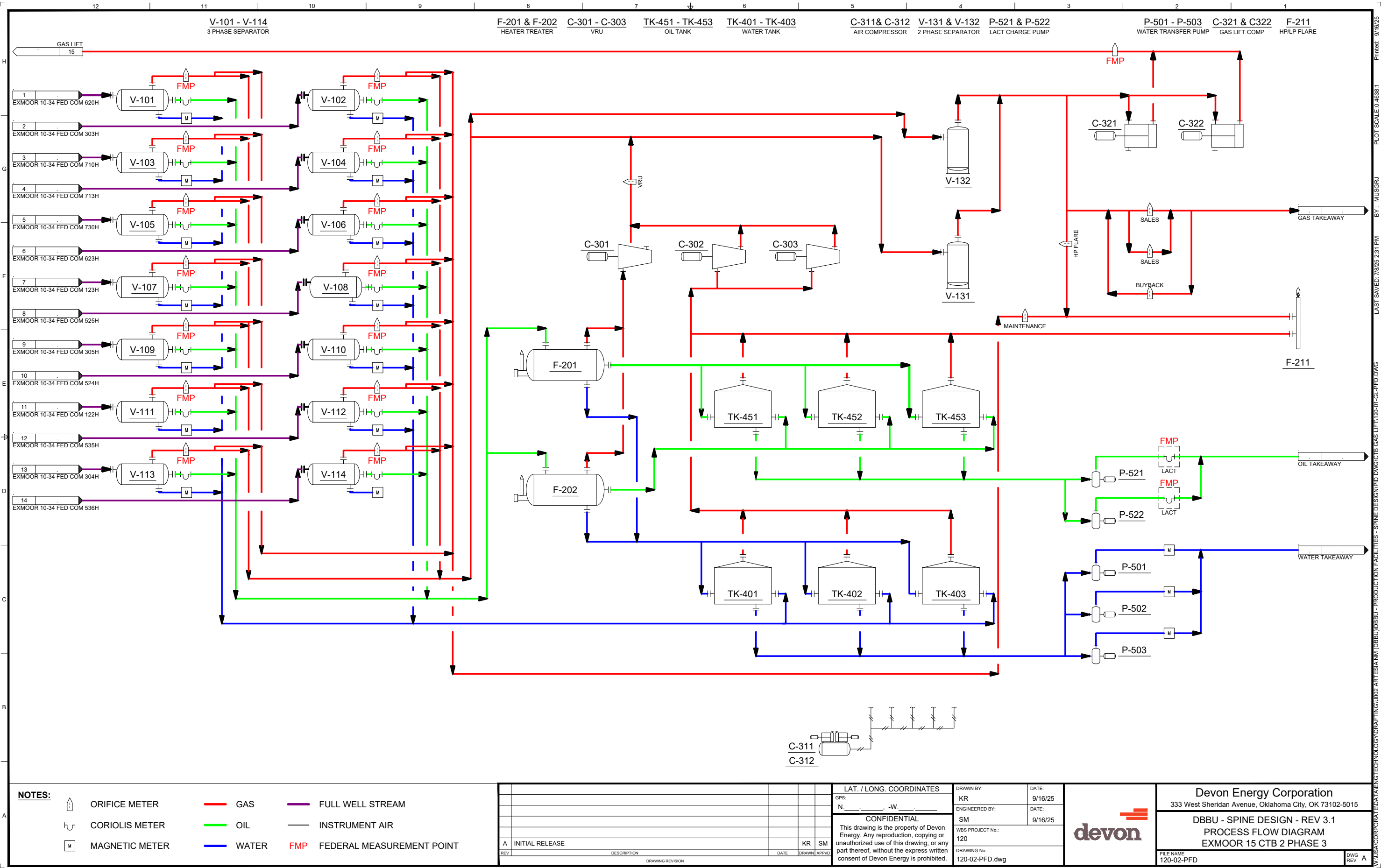
EXMOOR 10-34 FED COM 304H, US Well Number: 3001556594, Case Number: NMNM0503, Lease Number: NMNM0503,

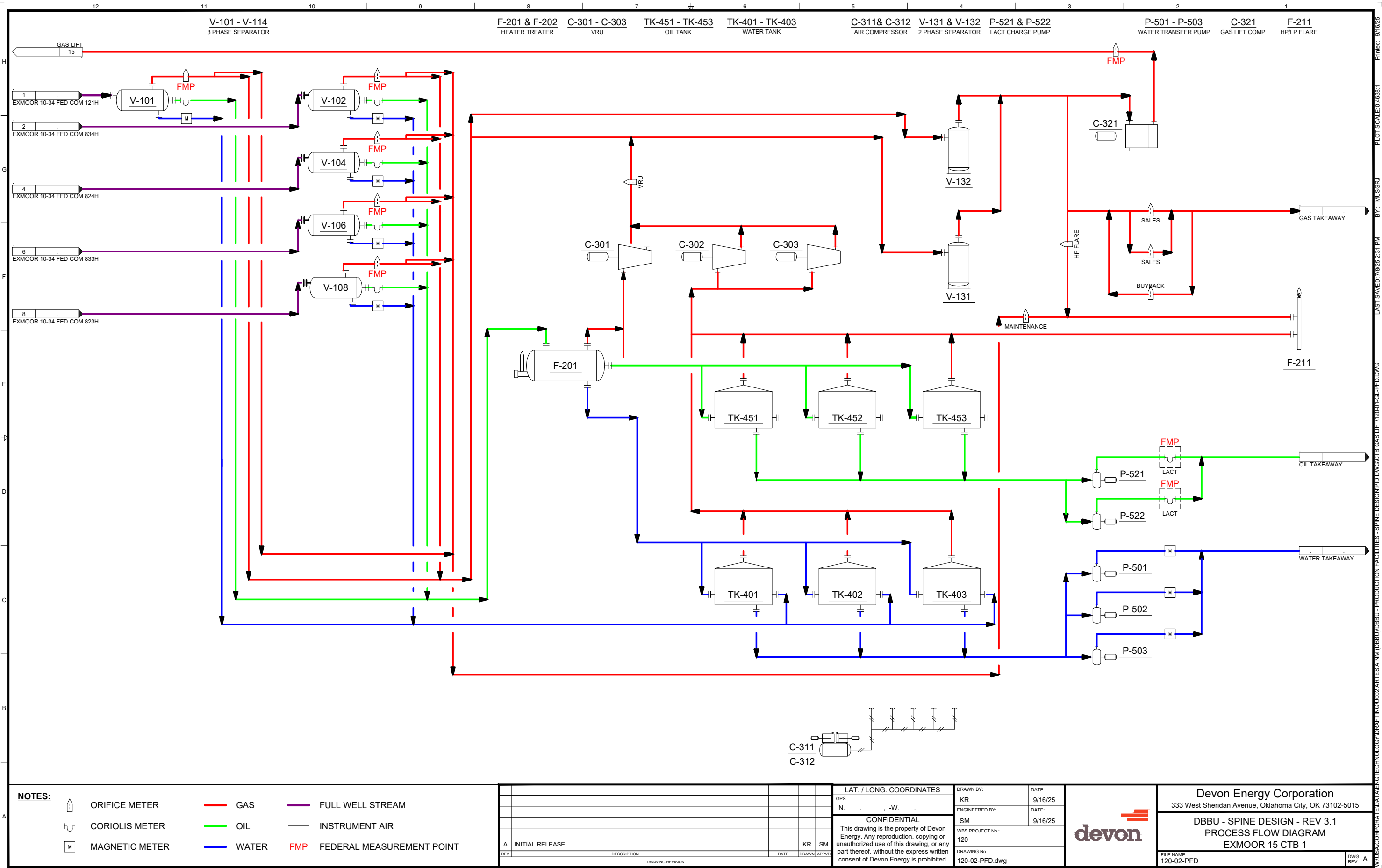
Operator:DEVON ENERGY PRODUCTION COMPANY LP

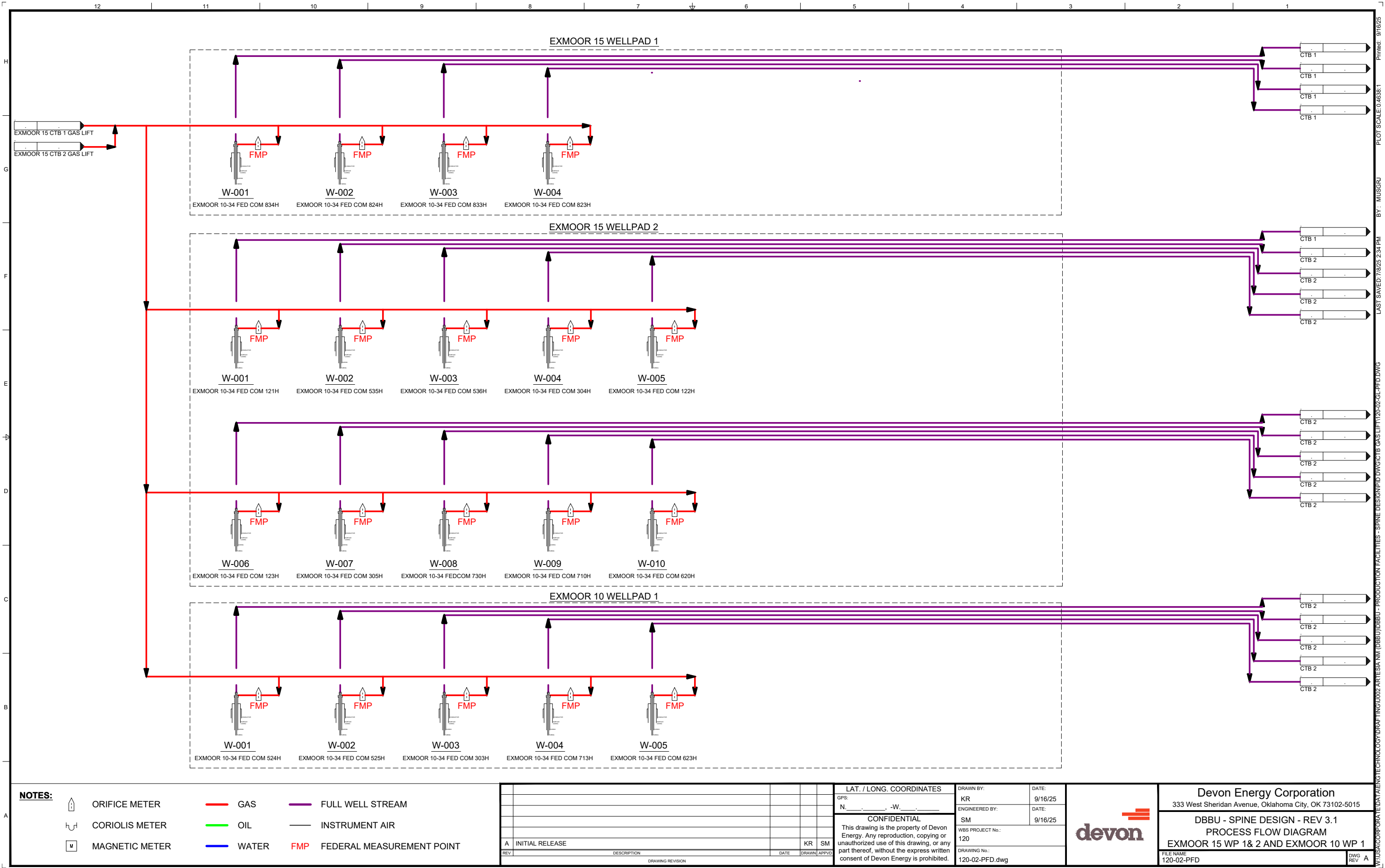
EXMOOR 10-34 FED COM 305H, US Well Number: 3001556595, Case Number: NMNM0503, Lease Number: NMNM0503,

Operator:DEVON ENERGY PRODUCTION COMPANY LP

CONFIDENTIAL







Sante Fe Main Office
Phone: (505) 476-3441

General Information
Phone: (505) 629-6116

Online Phone Directory
<https://www.emnrd.nm.gov/ocd/contact-us>

State of New Mexico
Energy, Minerals and Natural Resources
Oil Conservation Division
1220 S. St Francis Dr.
Santa Fe, NM 87505

CONDITIONS

Action 538340

CONDITIONS

Operator: DEVON ENERGY PRODUCTION COMPANY, LP 333 West Sheridan Ave. Oklahoma City, OK 73102	OGRID: 6137
	Action Number: 538340
	Action Type: [C-103] Sub. General Sundry (C-103Z)

CONDITIONS

Created By	Condition	Condition Date
dmcclure	ACCEPTED FOR RECORD ONLY; NOI for downhole work shall be submitted as a C-103G; SR for installing downhole equipment shall be submitted as a C-103R.	12/30/2025