



U.S. Department of the Interior
BUREAU OF LAND MANAGEMENT

Sundry Print Report

12/18/2025

Well Name: COTTON DRAW UNIT	Well Location: T25S / R31E / SEC 1 / SWSE / 32.090941 / -103.433837	County or Parish/State: EDDY / NM
Well Number: 172H	Type of Well: OIL WELL	Allottee or Tribe Name:
Lease Number: NMNM0503	Unit or CA Name: COTTON DRAW UNIT DELAWARE B	Unit or CA Number: NMNM70928G
US Well Number: 3001542426	Operator: DEVON ENERGY PRODUCTION COMPANY LP	

Subsequent Report**Sundry ID:** 2874308**Type of Submission:** Subsequent Report**Type of Action:** Plug and Abandonment**Date Sundry Submitted:** 12/04/2025**Time Sundry Submitted:** 06:11**Date Operation Actually Began:** 10/21/2025**Actual Procedure:** null**SR Attachments****Actual Procedure**

Plugging_Record_Devon_Cotton_Draw_Unit_172H_C_103_20251204061126.pdf

Well Name: COTTON DRAW UNIT	Well Location: T25S / R31E / SEC 1 / SWSE / 32.090941 / -103.433837	County or Parish/State: EDDY / NM
Well Number: 172H	Type of Well: OIL WELL	Allottee or Tribe Name:
Lease Number: NMNM0503	Unit or CA Name: COTTON DRAW UNIT DELAWARE B	Unit or CA Number: NMNM70928G
US Well Number: 3001542426	Operator: DEVON ENERGY PRODUCTION COMPANY LP	

Operator

I certify that the foregoing is true and correct. Title 18 U.S.C. Section 1001 and Title 43 U.S.C. Section 1212, make it a crime for any person knowingly and willfully to make to any department or agency of the United States any false, fictitious or fraudulent statements or representations as to any matter within its jurisdiction. Electronic submission of Sundry Notices through this system satisfies regulations requiring a

Operator Electronic Signature: JEFF YOUNG**Signed on:** DEC 04, 2025 06:11 AM**Name:** DEVON ENERGY PRODUCTION COMPANY LP**Title:** Production Data Analyst**Street Address:** 333 W SHERIDAN AVE**City:** OKLAHOMA CITY**State:** OK**Phone:** (405) 228-2480**Email address:** JEFF.YOUNG@DVN.COM**Field****Representative Name:****Street Address:****City:****State:****Zip:****Phone:****Email address:****BLM Point of Contact****BLM POC Name:** JAMES A AMOS**BLM POC Title:** Acting Assistant Field Manager**BLM POC Phone:** 5752345927**BLM POC Email Address:** JAMOS@BLM.GOV**Disposition:** Accepted**Disposition Date:** 12/18/2025**Signature:** James A Amos

UNITED STATES
DEPARTMENT OF THE INTERIOR
BUREAU OF LAND MANAGEMENTFORM APPROVED OMB
No. 1004-0137 Expires:
December 31, 2024**SUNDRY NOTICES AND REPORTS ON WELLS**
**Do not use this form for proposals to drill or to re-enter an
abandoned well. Use Form 3160-3 (APD) for such proposals.**

5. Lease Serial No.

NMNM0503

6. If Indian, Allottee or Tribe Name

SUBMIT IN TRIPLICATE - Other instructions on page 2

1. Type of Well

☐ Oil Well ☒ Gas Well ☐ Other

7. If Unit of CA/Agreement, Name and/or No.

8. Well Name and No.

Cotton Draw Unit 172H

2. Name of Operator

Devon Energy Production Company, LP

9. API Well No.

30-015-42426

3a. Address

333 W Sheridan Ave, Oklahoma City, OK 73102-5015

3b. Phone No. (include area code)

(405)-228-2480

10. Field and Pool or Exploratory Area

Cotton Draw; Delaware South

4. Location of Well (Footage, Sec., T., R., M., or Survey Description)

O-01-25S-31E 195' FSL 1345' FEL

11. Country or Parish, State

Eddy, New Mexico**12. CHECK THE APPROPRIATE BOX(ES) TO INDICATE NATURE OF NOTICE, REPORT OR OTHER DATA**

TYPE OF SUBMISSION	TYPE OF ACTION				
<input checked="" type="checkbox"/> Subsequent Report	<input type="checkbox"/> Acidize	<input type="checkbox"/> Deepen	<input type="checkbox"/> Production (Start/Resume)	<input type="checkbox"/> Water Shut-Off	
<input type="checkbox"/> Notice of Intent	<input type="checkbox"/> Alter Casing	<input type="checkbox"/> Hydraulic Fracturing	<input type="checkbox"/> Reclamation	<input type="checkbox"/> Well Integrity	
<input type="checkbox"/> Final Abandonment Notice	<input type="checkbox"/> Casing Repair	<input type="checkbox"/> New Construction	<input type="checkbox"/> Recomplete	<input type="checkbox"/> Other	
	<input type="checkbox"/> Change Plans	<input checked="" type="checkbox"/> Plug and Abandon	<input type="checkbox"/> Temporarily Abandon		
	<input type="checkbox"/> Convert to Injection	<input type="checkbox"/> Plug Back	<input type="checkbox"/> Water Disposal		

13. Describe Proposed or Completed Operation: Clearly state all pertinent details, including estimated starting date of any proposed work and approximate duration thereof. If the proposal is to deepen directionally or recompleat horizontally, give subsurface locations and measured and true vertical depths of all pertinent markers and zones. Attach the Bond under which the work will be performed or provide the Bond No. on file with BLM/BIA. Required subsequent reports must be filed within 30 days following completion of the involved operations. If the operation results in a multiple completion or recompleat in a new interval, a Form 3160-4 must be filed once testing has been completed. Final Abandonment Notices must be filed only after all requirements, including reclamation, have been completed and the operator has determined that the site is ready for final inspection.)

JMR Services, LLC respectfully proposes the attached P&A NOI to plug this well on behalf of Devon Energy Production Company, LP.
Please see the attached proposed P&A NOI.

14. I hereby certify that the foregoing is true and correct. Name (Printed/Typed)

Kelton WoodardTitle **Plugging Agent**

Signature

Kelton Woodard

Date

12/3/2025**THE SPACE FOR FEDERAL OR STATE OFFICE USE**

Approved by

Title

Date

Conditions of approval, if any, are attached. Approval of this notice does not warrant or certify that the applicant holds legal or equitable title to those rights in the subject lease which would entitle the applicant to conduct operations thereon.

Office

Title 18 U.S.C Section 1001 and Title 43 U.S.C Section 1212, make it a crime for any person knowingly and willfully to make to any department or agency of the United States any false, fictitious or fraudulent statements or representations as to any matter within its jurisdiction.

(Instructions on page 2)

**Proposed P&A Report
Devon Energy Production Company, LP
Cotton Draw Unit 172H
30-015-42426**

10/21/25 MIRU. Check Pressures on Well: Tubing 140 psi, Casing 900 psi, Surface 350 psi.

10/24/25 RIH and set CIBP @ 7450'.

10/27/25 Circulated 157bbl 10# MLF. Number of sacks 39. Pumping Operations: Pressure test CIBP 500 psi (test good). Plug (# 1) Spot (25 sxs) class (H) cement From (7450') to (7246').

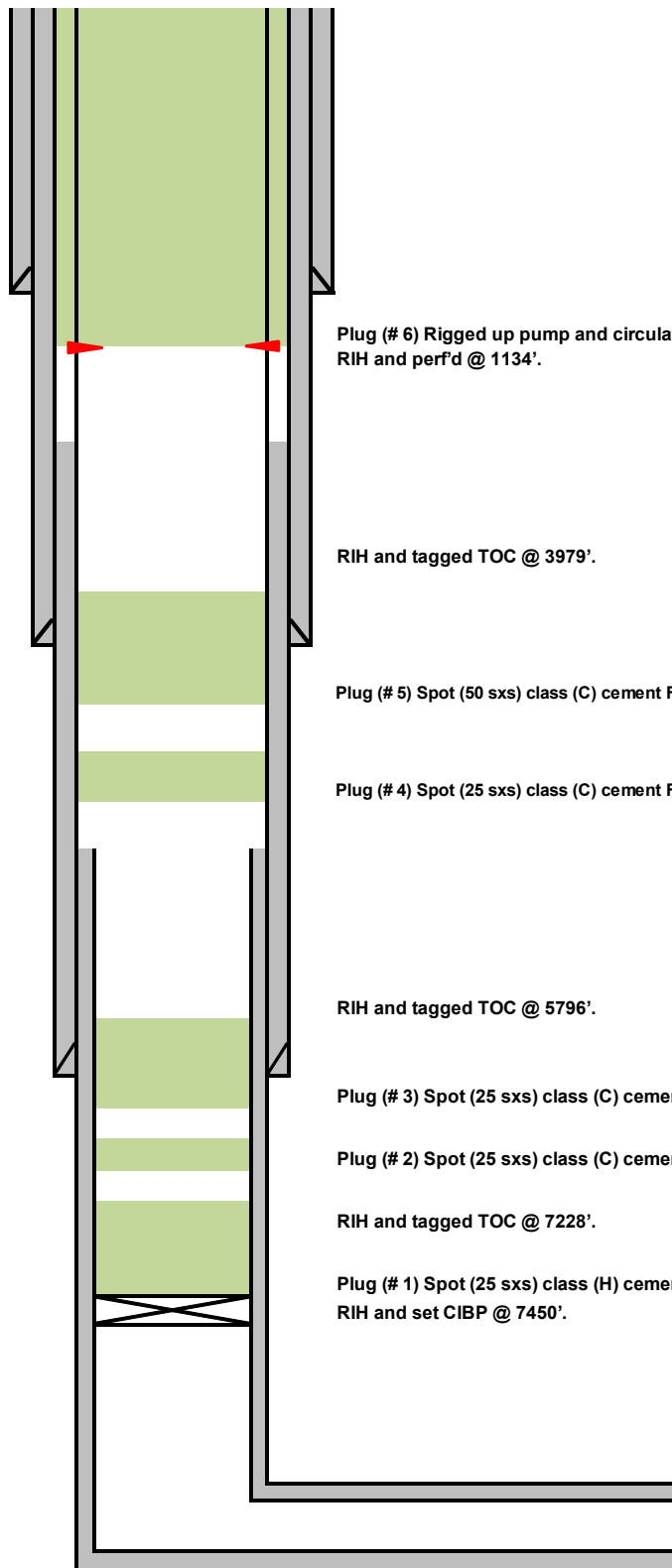
10/28/25 RIH and tagged TOC @ 7228'. Plug (# 2) Spot (25 sxs) class (C) cement From (6753') to (6500'). Plug (# 3) Spot (25 sxs) class (C) cement From (6062') to (5809'). RIH and tagged TOC @ 5796'. Plug (# 4) Spot (25 sxs) class (C) cement From (5422') to (5169'). Plug (# 5) Spot (50 sxs) class (C) cement From (4490') to (3984').

10/29/25 RIH and tagged TOC @ 3979'. RIH and perf'd @ 1134'. Plug (# 6) Rigged up pump and circulated (340 sxs) class (C) cement from (1134') to surface. RDMO.

11/24/25 Cutoff wellhead. Install above ground P&A marker.

Author:	Shyanne @ JMR	Well No.	172H
Well Name	Cotton Draw Unit	API #:	30-015-42426
Field	Cotton Draw; Delaware South	Location	195° FSL & 1345° FEL
County	Eddy		Sec 1, T25S, R31E
State	NM	GL	3445'
Spud Date	10/3/2014		

Description	O.D.	Grade	Weight	Depth	Hole	Cmt Sx	TOC
Surface Csg	13 3/8	H-40	48#	800'	17 1/2	735	0'
Inter Csg	9 5/8	J-55	40#	4440'	12 1/4	1,680	0'
1st Liner	5 1/2	HCP-110	17#	6012'	8 3/4	645	2342'
2nd Liner	5 1/2	HCP-110	17#	12827'		1,905	6012'



Plug (# 6) Rigged up pump and circulated (340 sxs) class (C) cement from (1134') to surface.
RIH and perf'd @ 1134'.

RIH and tagged TOC @ 3979'.

Plug (# 5) Spot (50 sxs) class (C) cement From (4490') to (3984').

Plug (# 4) Spot (25 sxs) class (C) cement From (5422') to (5169').

RIH and tagged TOC @ 5796'.

Plug (# 3) Spot (25 sxs) class (C) cement From (6062') to (5809').

Plug (# 2) Spot (25 sxs) class (C) cement From (6753') to (6500').

RIH and tagged TOC @ 7228'.

Plug (# 1) Spot (25 sxs) class (H) cement From (7450') to (7246').
RIH and set CIBP @ 7450'.

Formation Tops	
Fresh Water	390'
Rustler	687'
Salado	1055'
Top of Salt	1084'
Base of Salt	4148'
Delaware	4398'
Bell Cyn	4427'
Cherry Cyn	5372'
Brushy Cyn	6703'
Bone Spring	8318'



GPS Map Camera

Jal, New Mexico, Estados Unidos 🇺🇸

County Rd 1-b, Jal, New Mexico 88252, Estados Unidos


Lat 32.152632° Long -103.727387°

lunes, 24/11/2025 11:48 a. m. GMT -07:00

Google

















 GPS Map Camera



Jal, New Mexico, Estados Unidos 

County Rd 1-b, Jal, New Mexico 88252, Estados Unidos

Lat 32.15263° Long -103.727334°

lunes, 24/11/2025 12:14 p. m. GMT -07:00

Sante Fe Main Office
Phone: (505) 476-3441

General Information
Phone: (505) 629-6116

Online Phone Directory
<https://www.emnrd.nm.gov/oed/contact-us>

State of New Mexico
Energy, Minerals and Natural Resources
Oil Conservation Division
1220 S. St Francis Dr.
Santa Fe, NM 87505

CONDITIONS

Action 536249

CONDITIONS

Operator: DEVON ENERGY PRODUCTION COMPANY, LP 333 West Sheridan Ave. Oklahoma City, OK 73102	OGRID: 6137
	Action Number: 536249
	Action Type: [C-103] Sub. Plugging (C-103P)

CONDITIONS

Created By	Condition	Condition Date
gcordero	None	1/9/2026