



U.S. Department of the Interior  
BUREAU OF LAND MANAGEMENT

**Sundry Print Report**

12/18/2025

**Well Name:** LUSITANO 27-34 FED  
COM**Well Location:** T25S / R31E / SEC 27 /  
NENE / 32.1073633 / -103.7584012**County or Parish/State:** EDDY /  
NM**Well Number:** 536H**Type of Well:** OIL WELL**Allottee or Tribe Name:****Lease Number:** NMNM016348,  
NMNM16348**Unit or CA Name:** LUSITANO 27/34  
WELLS**Unit or CA Number:**  
NMNM137693**US Well Number:** 3001544427**Operator:** DEVON ENERGY  
PRODUCTION COMPANY LP**Subsequent Report****Sundry ID:** 2874588**Type of Submission:** Subsequent Report**Type of Action:** Plug and Abandonment**Date Sundry Submitted:** 12/02/2025**Time Sundry Submitted:** 06:35**Date Operation Actually Began:** 11/06/2025**Actual Procedure:** null**SR Attachments****Actual Procedure**

Lustitano\_27\_34\_Fed\_Com\_536H\_3160\_5\_20251202063509.pdf

<b>Well Name:</b> LUSITANO 27-34 FED COM	<b>Well Location:</b> T25S / R31E / SEC 27 / NENE / 32.1073633 / -103.7584012	<b>County or Parish/State:</b> EDDY / NM
<b>Well Number:</b> 536H	<b>Type of Well:</b> OIL WELL	<b>Allottee or Tribe Name:</b>
<b>Lease Number:</b> NMNM016348, NMNM16348	<b>Unit or CA Name:</b> LUSITANO 27/34 WELLS	<b>Unit or CA Number:</b> NMNM137693
<b>US Well Number:</b> 3001544427	<b>Operator:</b> DEVON ENERGY PRODUCTION COMPANY LP	

**Operator**

*I certify that the foregoing is true and correct. Title 18 U.S.C. Section 1001 and Title 43 U.S.C. Section 1212, make it a crime for any person knowingly and willfully to make to any department or agency of the United States any false, fictitious or fraudulent statements or representations as to any matter within its jurisdiction. Electronic submission of Sundry Notices through this system satisfies regulations requiring a*

**Operator Electronic Signature:** JEFF YOUNG**Signed on:** DEC 02, 2025 06:35 AM**Name:** DEVON ENERGY PRODUCTION COMPANY LP**Title:** Production Data Analyst**Street Address:** 333 W SHERIDAN AVE**City:** OKLAHOMA CITY**State:** OK**Phone:** (405) 228-2480**Email address:** JEFF.YOUNG@DVN.COM**Field****Representative Name:****Street Address:****City:****State:****Zip:****Phone:****Email address:****BLM Point of Contact****BLM POC Name:** JAMES A AMOS**BLM POC Title:** Acting Assistant Field Manager**BLM POC Phone:** 5752345927**BLM POC Email Address:** JAMOS@BLM.GOV**Disposition:** Accepted**Disposition Date:** 12/18/2025**Signature:** James A Amos

UNITED STATES  
DEPARTMENT OF THE INTERIOR  
BUREAU OF LAND MANAGEMENTFORM APPROVED OMB  
No. 1004-0137 Expires:  
December 31, 2024**SUNDRY NOTICES AND REPORTS ON WELLS**  
**Do not use this form for proposals to drill or to re-enter an  
abandoned well. Use Form 3160-3 (APD) for such proposals.**

5. Lease Serial No.

**NMNM16348**

6. If Indian, Allottee or Tribe Name

**SUBMIT IN TRIPLICATE - Other instructions on page 2**

1. Type of Well

☒ Oil Well☐ Gas Well☐ Other

7. If Unit of CA/Agreement, Name and/or No.

8. Well Name and No.

**Lusitano 27 34 FED COM 536H**

2. Name of Operator

**Devon Energy Production Company, LP**

9. API Well No.

**30-015-44427**

3a. Address

**33 West Sheriadan Ave. Oklahoma City, OK 73102**

3b. Phone No. (include area code)

10. Field and Pool or Exploratory Area

**Jennings; Bone Spring, West**

4. Location of Well (Footage, Sec., T., R., M., or Survey Description)

**A-27-25S-31E 435FNL 325FEL**

11. Country or Parish, State

**Eddy, NM****12. CHECK THE APPROPRIATE BOX(ES) TO INDICATE NATURE OF NOTICE, REPORT OR OTHER DATA**

TYPE OF SUBMISSION	TYPE OF ACTION				
<input type="checkbox"/> Notice of Intent	<input type="checkbox"/> Acidize	<input type="checkbox"/> Deepen	<input type="checkbox"/> Production (Start/Resume)	<input type="checkbox"/> Water Shut-Off	
	<input type="checkbox"/> Alter Casing	<input type="checkbox"/> Hydraulic Fracturing	<input type="checkbox"/> Reclamation	<input type="checkbox"/> Well Integrity	
<input checked="" type="checkbox"/> Subsequent Report	<input type="checkbox"/> Casing Repair	<input type="checkbox"/> New Construction	<input type="checkbox"/> Recomplete	<input type="checkbox"/> Other	
	<input type="checkbox"/> Change Plans	<input checked="" type="checkbox"/> Plug and Abandon	<input type="checkbox"/> Temporarily Abandon		
<input type="checkbox"/> Final Abandonment Notice	<input type="checkbox"/> Convert to Injection	<input type="checkbox"/> Plug Back	<input type="checkbox"/> Water Disposal		

13. Describe Proposed or Completed Operation: Clearly state all pertinent details, including estimated starting date of any proposed work and approximate duration thereof. If the proposal is to deepen directionally or recompleat horizontally, give subsurface locations and measured and true vertical depths of all pertinent markers and zones. Attach the Bond under which the work will be performed or provide the Bond No. on file with BLM/BIA. Required subsequent reports must be filed within 30 days following completion of the involved operations. If the operation results in a multiple completion or recompleat in a new interval, a Form 3160-4 must be filed once testing has been completed. Final Abandonment Notices must be filed only after all requirements, including reclamation, have been completed and the operator has determined that the site is ready for final inspection.)

Please see below the Subsequent P&amp;A Report

14. I hereby certify that the foregoing is true and correct. Name (Printed/Typed)

**Kelton Woodard**Title **Plugging Agent**

Signature

*Kelton Woodard*

Date

**12/1/2025****THE SPACE FOR FEDERAL OR STATE OFFICE USE**

Approved by

Title

Date

Conditions of approval, if any, are attached. Approval of this notice does not warrant or certify that the applicant holds legal or equitable title to those rights in the subject lease which would entitle the applicant to conduct operations thereon.

Office

Title 18 U.S.C Section 1001 and Title 43 U.S.C Section 1212, make it a crime for any person knowingly and willfully to make to any department or agency of the United States any false, fictitious or fraudulent statements or representations as to any matter within its jurisdiction.

(Instructions on page 2)

**Subsequent P&A Report  
Devon Energy Production Company, L.P.  
Lusitano 27-34 FED COM 536H  
API:30-015-44427**

11/06/25 MIRU

11/07/25 Laydown 125 jts production tubing

11/10/25 Set 5.5" CIBP @8608'. Tag CIBP with workstring @ 8608'.

11/11/25 CIRC 180 bbl 10# MLF. Plug (# 1) Spot (75 sxs) class (H) cement From (8608) to (7998).

11/12/25 tagged top of cement at (7991). Plug (# 2) Spot (25 sxs) class (C) cement From (6760) to (6507). Plug (# 3) Spot (25 sxs) class (C) cement From (5412) to (5159). Ran in the hole and perforated at (4462). Plug (# 4) Squeezed (85sxs) class (C) cement from (4462) to (4200).

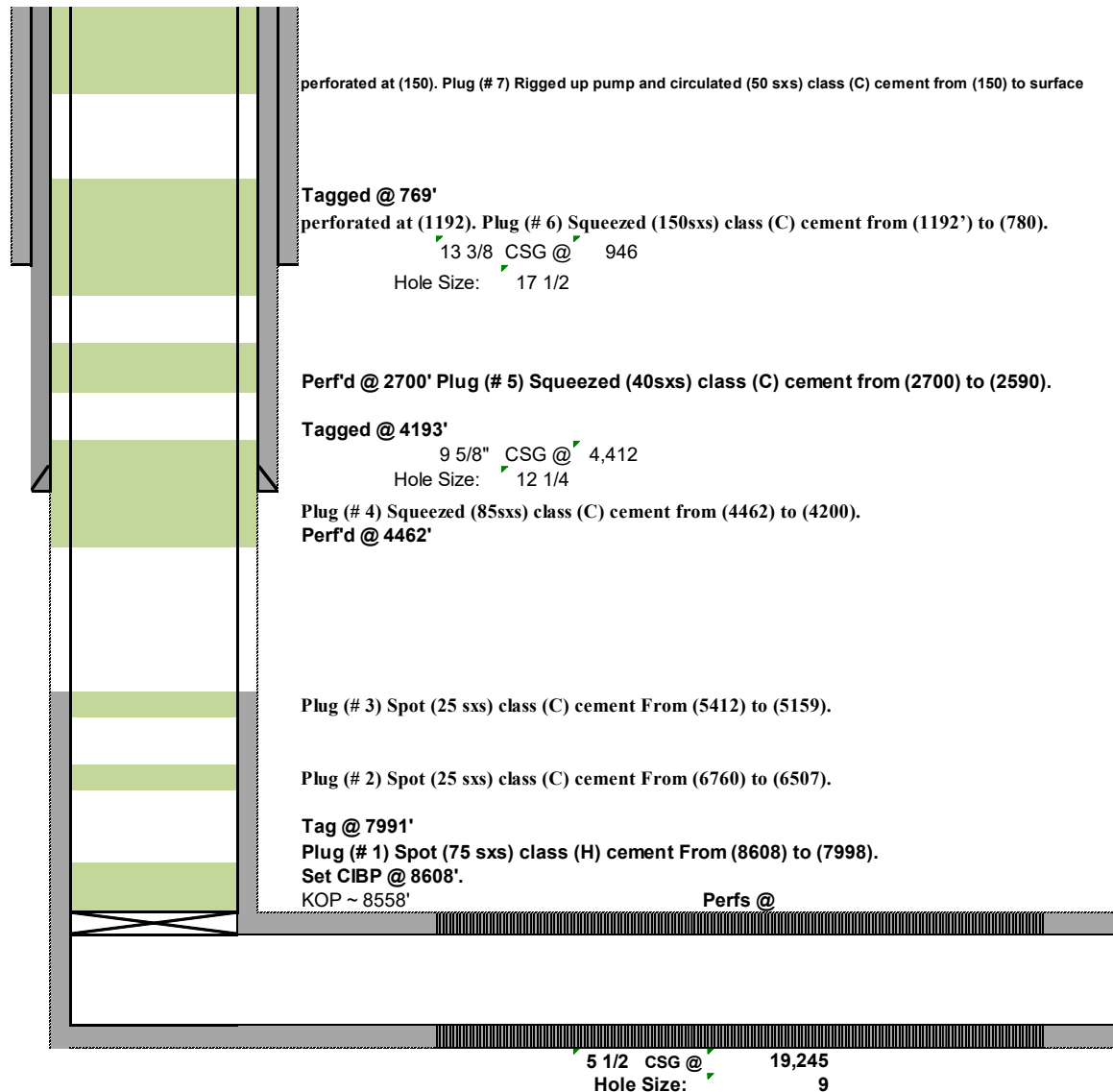
11/13/25 tagged top of cement at (4193). perforated at (2700). Plug (# 5) Squeezed (40sxs) class (C) cement from (2700) to (2590). tagged top of cement at (2579'). perforated at (1192). Plug (# 6) Squeezed (150sxs) class (C) cement from (1192') to (780).

11/14/25 tagged top of cement at (769). perforated at (150). Plug (# 7) Rigged up pump and circulated (50 sxs) class (C) cement from (150) to surface. RDMO.

11/22/25 Cutoff wellhead and anchors. Install above ground P&A Marker

Plugged WBD			
Author:	KLW	Well No.	536H
Well Name	Lusitano 27 34 Fed Com	API #:	30-015-44427
Field/Zone		Location	
County	Eddy		
State	NM		
Spud Date	10/4/2017	GL:	3335'

Description	O.D.	Grade	Weight	Depth	Hole	Cmt Sx	TOC
Surface Csg	13 3/8	J-55	54.5	946	17 1/2	1,171	0
Inter Csg	9 5/8	J-55	40	4,412	12 1/4	1,690	0
Prod Csg	5 1/2	P-110	17	19,245	8.75	1,823	5,100




Formation	Top
Rustler	865
Salado	3771
Bsalt	4291
Delaware	4292
BS 1st	8180
BS 2nd	9454





 **GPS Map Camera**



**Jal, Nuevo México, Estados Unidos** 

Jal, Nuevo México 88252, Ee. Uu., Jal, Nuevo México 88252,  
Estados Unidos

Lat 32.107382° Long -103.75842°

sábado, 22/11/2025 09:44 a. m. GMT -07:00





 GPS Map Camera



Jal, Nuevo México, Estados Unidos 

Jal, Nuevo México 88252, Ee. Uu., Jal, Nuevo México 88252,  
Estados Unidos

Lat 32.10736° Long -103.758405°

sábado, 22/11/2025 09:05 a. m. GMT -07:00





 **GPS Map Camera**



**Jal, Nuevo México, Estados Unidos** 


Jal, Nuevo México 88252, Ee. Uu., Jal, Nuevo México 88252,  
Estados Unidos

Lat 32.10737° Long -103.758426°


sábado, 22/11/2025 07:48 a. m. GMT -07:00





 **GPS Map Camera**



**Jal, Nuevo México, Estados Unidos** 


Jal, Nuevo México 88252, Ee. Uu., Jal, Nuevo México 88252,  
Estados Unidos


Lat 32.10738° Long -103.758423°

sábado, 22/11/2025 09:44 a. m. GMT -07:00





 **GPS Map Camera**

**Jal, Nuevo México, Estados Unidos** 

Jal, Nuevo México 88252, Ee. Uu., Jal, Nuevo México 88252,  
Estados Unidos

Lat 32.107379° Long -103.75842°

sábado, 22/11/2025 09:44 a. m. GMT -07:00







 **GPS Map Camera**

Jal, Nuevo México, Estados Unidos 

Jal, Nuevo México 88252, Ee. Uu., Jal, Nuevo México 88252,  
Estados Unidos


Lat 32.107371° Long -103.75842°


sábado, 22/11/2025 09:13 a. m. GMT -07:00







 **GPS Map Camera**

**Jal, Nuevo México, Estados Unidos** 

Jal, Nuevo México 88252, Ee. Uu., Jal, Nuevo México 88252,  
Estados Unidos

Lat 32.107381° Long -103.758422°

sábado, 22/11/2025 09:44 a. m. GMT -07:00




**Google**





 **GPS Map Camera**

Jal, Nuevo México, Estados Unidos 

Jal, Nuevo México 88252, Ee. Uu., Jal, Nuevo México 88252,  
Estados Unidos

Lat 32.107379° Long -103.758415°

sábado, 22/11/2025 09:44 a. m. GMT -07:00

  
**Google**

Sante Fe Main Office  
Phone: (505) 476-3441

General Information  
Phone: (505) 629-6116

Online Phone Directory  
<https://www.emnrd.nm.gov/ocd/contact-us>

State of New Mexico  
Energy, Minerals and Natural Resources  
Oil Conservation Division  
1220 S. St Francis Dr.  
Santa Fe, NM 87505

CONDITIONS

Action 536242

CONDITIONS

Operator: DEVON ENERGY PRODUCTION COMPANY, LP 333 West Sheridan Ave. Oklahoma City, OK 73102	OGRID: 6137
	Action Number: 536242
	Action Type: [C-103] Sub. Plugging (C-103P)

CONDITIONS

Created By	Condition	Condition Date
gcordero	None	1/9/2026