

Office
District I - (575) 393-6161
1625 N. French Dr., Hobbs, NM 88240
District II - (575) 748-1283
811 S. First St., Artesia, NM 88210
District III - (505) 334-6178
1000 Rio Brazos Rd., Aztec, NM 87410
District IV - (505) 476-3460
1220 S. St. Francis Dr., Santa Fe, NM 87505

State of New Mexico
Energy, Minerals and Natural Resources

Form C-103
Revised July 18, 2013

OIL CONSERVATION DIVISION
1220 South St. Francis Dr.
Santa Fe, NM 87505

WELL API NO. 30-025-46437
5. Indicate Type of Lease STATE [X] FEE []
6. State Oil & Gas Lease No.
7. Lease Name or Unit Agreement Name Dagger Lake 5 State Com
8. Well Number 803H
9. OGRID Number 228937
10. Pool name or Wildcat WC-025 G-10 S2133280; WOLFCAMP
11. Elevation (Show whether DR, RKB, RT, GR, etc.) 3654 GR

SUNDRY NOTICES AND REPORTS ON WELLS
(DO NOT USE THIS FORM FOR PROPOSALS TO DRILL OR TO DEEPEN OR PLUG BACK TO A DIFFERENT RESERVOIR. USE "APPLICATION FOR PERMIT" (FORM C-101) FOR SUCH PROPOSALS.)
1. Type of Well: Oil Well [X] Gas Well [] Other []
2. Name of Operator Matador Production Company
3. Address of Operator One Lincoln Centre, 5400 LBJ Freeway, Ste 1500, Dallas, TX 75240
4. Well Location Unit Letter K : 1940 feet from the SOUTH line and 1963 feet from the WEST line
Section 5 Township 22S Range 33E NMPM County LEA

12. Check Appropriate Box to Indicate Nature of Notice, Report or Other Data

NOTICE OF INTENTION TO:
PERFORM REMEDIAL WORK [] PLUG AND ABANDON []
TEMPORARILY ABANDON [] CHANGE PLANS []
PULL OR ALTER CASING [] MULTIPLE COMPL []
DOWNHOLE COMMINGLE []
CLOSED-LOOP SYSTEM []
OTHER: []
SUBSEQUENT REPORT OF:
REMEDIAL WORK [] ALTERING CASING []
COMMENCE DRILLING OPNS. [] P AND A []
CASING/CEMENT JOB []
OTHER: TA [X]

13. Describe proposed or completed operations. (Clearly state all pertinent details, and give pertinent dates, including estimated date of starting any proposed work). SEE RULE 19.15.7.14 NMAC. For Multiple Completions: Attach wellbore diagram of proposed completion or recompletion.

Matador TA'd this uncompleted well in preparation for offset frac with the following operation:

1/19/24: Load casing w/ 2% KCl water & chart an MIT test to 500 psi for 30 minutes; Perform Braden Head Test, good test; MIRU WL; RIH & set 9-5/8" Retrievable Bridge Plug @ 2,050' WLM.

Spud Date: []

Rig Release Date: []

I hereby certify that the information above is true and complete to the best of my knowledge and belief.

SIGNATURE [Signature] TITLE Regulatory Analyst DATE 11/02/2023

Type or print name Brett Jennings E-mail address: Brett.Jennings@matadorresources.com PHONE: 972-629-2160

For State Use Only

APPROVED BY: [] TITLE [] DATE []

Conditions of Approval (if any):

Matador TA'd this uncompleted well in preparation for offset frac with the following operation:

1/19/24: Load casing w/ 2% KCl water & chart an MIT test to 500 psi for 30 minutes; Perform Braden Head Test, good test; MIRU WL; RIH & set 9-5/8" Retrievable Bridge Plug @ 2,050' WLM.

State of New Mexico
 Energy, Minerals and Natural Resources Department
 Oil Conservation Division Hobbs District Office

BRADENHEAD TEST REPORT

Operator Name MATADOR	API Number 30-025-46437
Property Name Dagger Lake 5 ST Com	Well No. # 803 H

Surface Location

UL - Lot K	Section 5	Township 22S	Range 33E	Feet from 1940	N/S Line S	Feet From 1963	E/W Line W	County LEA
----------------------	---------------------	------------------------	---------------------	--------------------------	----------------------	--------------------------	----------------------	----------------------

Well Status


<input checked="" type="checkbox"/> YES	<input type="checkbox"/> NO	<input checked="" type="checkbox"/> YES	<input type="checkbox"/> NO	<input type="checkbox"/> INJ	<input type="checkbox"/> INJECTOR	<input type="checkbox"/> SWD	<input checked="" type="checkbox"/> OIL	<input type="checkbox"/> PRODUCER	<input type="checkbox"/> GAS	DATE 1-19-24
---	-----------------------------	---	-----------------------------	------------------------------	-----------------------------------	------------------------------	---	-----------------------------------	------------------------------	------------------------

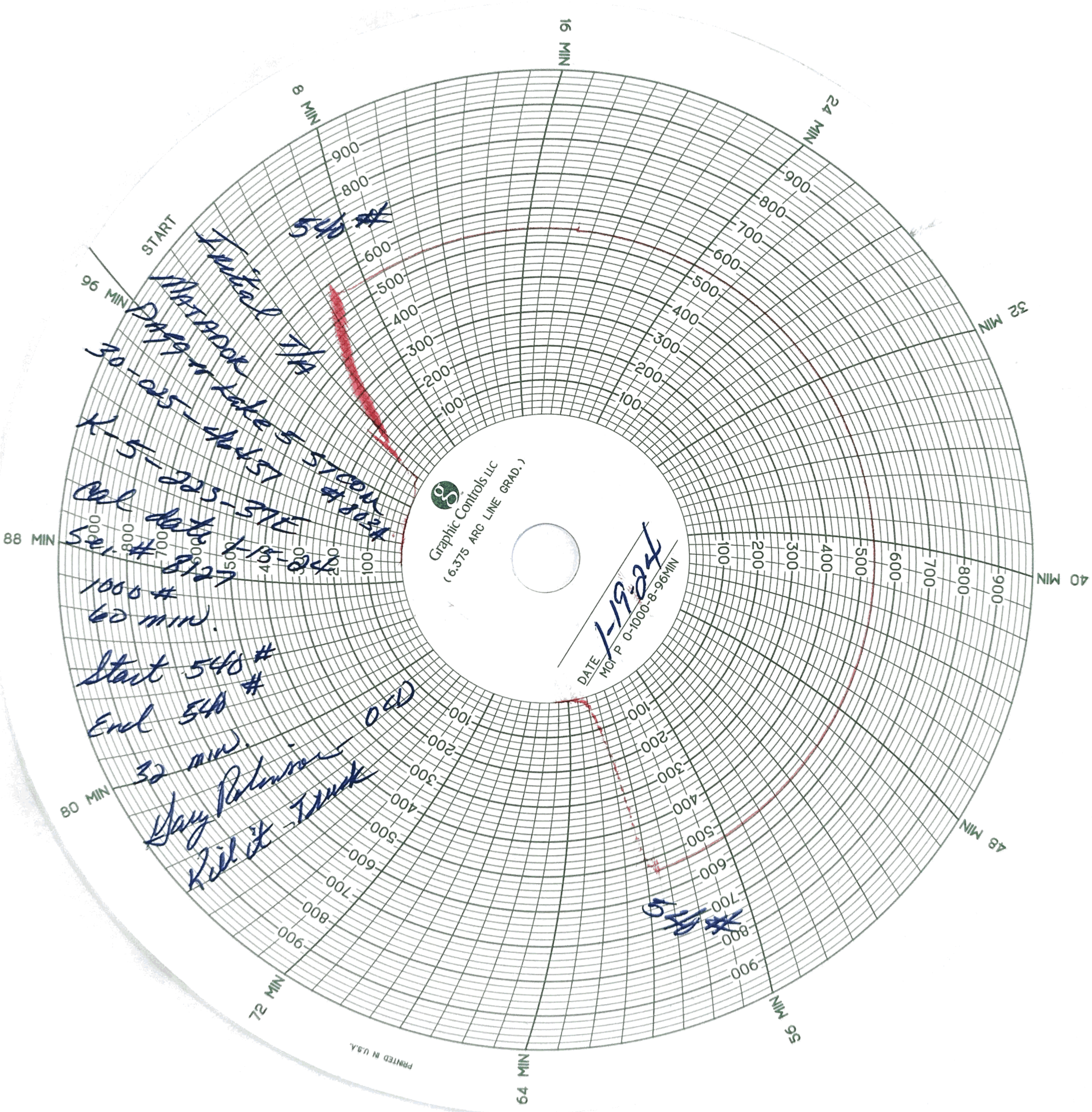
OBSERVED DATA

	(A)Surface	(B)Interm(1)	(C)Interm(2)	(D)Pred Csng	(E)Tubing
Pressure	0	0			NONE
Flow Characteristics					
Puff	Y/N	Y/N	Y/N	Y/N	CO2
Steady Flow	Y/N	Y/N	Y/N	Y/N	WTR
Surges	Y/N	Y/N	Y/N	Y/N	GAS
Down to nothing	Y/N	Y/N	Y/N	Y/N	Type of fluid
Gas or Oil	Y/N	Y/N	Y/N	Y/N	Exposed for
Water	Y/N	Y/N	Y/N	Y/N	Waterflood if
					applies

Remarks - Please state for each string (A,B,C,D,E) pertinent information regarding bleed down or continuous build up if applies.

Initial T/A BHT - ok well has not been completed

Signature: noe delgado	OIL CONSERVATION DIVISION
Printed name: noe delgado	Entered into RBDMS
Title: consultant	Re-test
E-mail Address: noe.delgado@matadorresources.com	
Date: 1/19/2024	Phone:
Witness: Gay Whison	



START 540 #
 MATROOK
 K-5-225-57E
 Cal duty 8-15-24
 Ser. # 8927
 1000 #
 60 min.


Start 540 #
 End 540 #
 32 min.
 Jay Paterson
 Kick it Truck

DATE MCI P 0-1001-0
 4261-1

Graphic Controls LLC
 (6.375 ARC LINE GRAD.)

PRINTED IN U.S.A.

Dagger Lake 5 State Com #803H
1940' FSL & 1963' FWL Sec. 5-T22S-R33E
Lea County, NM
API: 30-025-46437
Proposed WELLBORE SCHEMATIC
Spudded: 10/16/2019



Casing Information						
	Hole Size	Casing Size	Type	Weight (lb/ft)	Joints	Depth Set
Surface	14-3/4"	10-3/4"	J-55	40.5#	34	1,205'
Intermediate	9-7/8"	7-5/8"	P-110	29.7#	266	10,660'
					RBP	2,050'

Cementing Record			Geologic Markers	
	Type	TOC		
Surface	158 Bbls Lead 12#, 51 Bbls Tail 14.8#	Surface	Rustler	1,135
Intermediate	660 Bbls Lead 11.8#, 97 Bbls Tail 14.2#	Surface	Top of Salt	1,652
			Base of Salt	4,491
			Delaware	4,955
			Bone Spring	8,743
			Wolfcamp	12,033
			Canyon	13,350
			Strawn	13,524
			Atoka	13,723
			Morrow	14,656

1/19/24: Load casing w/ 2% KCl water & chart an MIT test to 500 psi for 30 minutes; Perform Braden Head Test, good test; MIRU WL; RIH & set 9-5/8" Retrievable Bridge Plug @ 2,050' WLM.

Sante Fe Main Office
Phone: (505) 476-3441

General Information
Phone: (505) 629-6116

Online Phone Directory
<https://www.emnrd.nm.gov/ocd/contact-us>

State of New Mexico
Energy, Minerals and Natural Resources
Oil Conservation Division
1220 S. St Francis Dr.
Santa Fe, NM 87505

CONDITIONS

Action 559736

CONDITIONS

Operator: MATADOR PRODUCTION COMPANY One Lincoln Centre Dallas, TX 75240	OGRID: 228937
	Action Number: 559736
	Action Type: [C-103] Sub. Temporary Abandonment (C-103U)

CONDITIONS

Created By	Condition	Condition Date
gcordero	None	3/4/2026