



United States Department of the Interior

BUREAU OF LAND MANAGEMENT

Pecos District

Carlsbad Field Office

620 E. Greene

Carlsbad, New Mexico 88220-6292

www.blm.gov/nm



RECEIVED OCD

2015 MAY 18 P 3:41

IN REPLY REFER TO:

NM134517

3105.2 (P0220)

Reference:

Starcaster 18 Fed Com 4H

T. 23 S., R. 34 E.,

E2E2 of sec. 18

May 13, 2015

Lea County, NM

Endurance Resources LLC

15455 N. Dallas Parkway

Suite 1050

Addison, TX 75001

Gentlemen:

Enclosed is an approved copy of Communitization Agreement NM134517 involving 80 acres of Federal land in lease NMLC065194, and 80 acres of Fee land in Lea County, New Mexico, which comprise a 160 acre well spacing unit.


The agreement communitizes all rights to all producible hydrocarbons from the Bone Spring formation beneath the E2E2 of sec. 18, T. 23 S., R. 34 E., NMPM, and is effective 01/01/2015. Approval of this agreement does not warrant or certify that the operator, thereof, and other working interest owners hold legal or equitable title to the leases which are committed hereto.

Copies of this approval letter are being distributed to the appropriate Federal agencies. You are requested to furnish all interested parties with the appropriate evidence of this approval. Any production royalties that are due must be reported and paid according to regulations set up by the Office of Natural Resources Revenue at 1-800-525-9167 or 303-231-3504.

If you have any questions regarding this approval, please contact Edward G. Fernandez Petroleum Engineer at (575) 234-2220.

Please furnish all interested principals with appropriate evidence of this approval.

Sincerely,

A handwritten signature in black ink, appearing to read "Stephen J. Caffey".

Stephen Caffey
Assistant Field Manager,

1 Enclosure:

1 - Communitization Agreement

cc:

ONRR, Denver (357B-1, Antoinette Contreras, Stacey Kaiser)

NM Taxation & Revenue Dept. (Revenue Processing Div.)

NMOCD

NM (9200)

NM (P0220-CFO, File Room)

Determination - Approval - Certification


Pursuant to the authority vested in the Secretary of the Interior under Section 17(j) of the Mineral Leasing Act of 1920, as amended (74 Stat. 784; 30 U.S.C. 226(j)), and delegated to the authorized officer of the Bureau of Land Management, I do hereby:

- A. Determine that the Federal lease or leases as to the lands committed to the attached agreement cannot be independently developed and operated in conformity with the well-spacing program established for the field or area in which said lands are located, and that consummation and approval of the agreement will be in the public interest. Approval of this agreement does not warrant or certify that the operator thereof and other holders of operating rights hold legal or equitable title to those rights in the subject leases which are committed hereto.
- B. Approve the attached Communitization Agreement covering the E2E2 of sec. 18, T. 23 S., R. 34 E., NMPM, as to all producible hydrocarbons from the Bone Spring formation. This approval will become invalid if the public interest requirements under section 3105.2-3 (e) are not met.

Approval also requires operator to submit copies of sundries or any other documentation regarding activity with this well to the Bureau of Land Management (BLM), Carlsbad Field Office pursuant to Item 9 of the approved Communitization Agreement.

- C. Certify and determine that the drilling, producing, rental, minimum royalty and royalty requirements of the Federal lease or leases committed to said agreement are hereby established, altered, changed, or revoked to conform with the terms and conditions of the agreement.

Approved:



Stephen Caffey
Asst. Field Mgr.
Authorized Officer

Effective: 01/01/15

Contract No.: Com. Agr. NM134517

United States Department of the Interior



BUREAU OF LAND MANAGEMENT

Carlsbad Field Office
620 E. Greene
Carlsbad, New Mexico 88220-6292
www.nm.blm.gov




In Reply Refer to
NM134517
3107 (P0220)

Memorandum

To: State Director (9210)

From: Legal Instrument Examiner (P0220)

Subject: First Production, Communitization Agreement NM134517 

Date of Completion: 02/28/2015
Date of First Production: 02/28/2015
Field: Bell Lake
Operator, Well Name & No, API Number: Endurance Resources; Starcaster 18 Fed Com 4H;
30-025-42025
Surface Location: NENE sec. 18, T. 23 S., R. 34 E.
Total Depth: 14,836 MD; 10,394' TVD
Surface Elevation: 3479' GR
Producing Formation: Bone Spring (10,653' – 14,727')
Well Capable of Production in Paying Quantities: Yes
Initial Daily Production: Oil 2026 BBL; Gas 3221 MCF; Water 3659 BBL
Current Status: Producing Oil Well
Remarks: CA NM134517, effective 01/01/2015, communitizes production of all gas and fluid hydrocarbons in the Bone Spring formation beneath the E2E2 of sec. 18, T. 23 S., R. 34 E., NMPM, and is comprized of 80 acres of Federal land in lease NMLC065194 and 80 acres of Fee land for a 160 acre spacing unit.

If you have any questions regarding this memorandum, please call Deborah Ham at (575) 234-5965.

/S/ Deborah Ham
May 13, 2015

cc:
ONRR-MS 63230B
First Production File
LLNM (P0220, File Room)