

District I
PO Box 1980, Hobbs, NM 88241-1980
District II
811 South First, Artesia, NM 88210
District III
1000 Rio Brazos Rd., Aztec, NM 87410
District IV
2040 South Pacheco, Santa Fe, NM 87505

State of New Mexico
Energy, Minerals & Natural Resources Department

OIL CONSERVATION DIVISION
2040 South Pacheco
Santa Fe, NM 87505

HORIZONTAL

Form C-101

Revised October 18, 1994

Instructions on back
Submit to Appropriate District Office
State Lease - 6 Copies
Fee Lease - 5 Copies

☐ AMENDED REPORT

APPLICATION FOR PERMIT TO DRILL, RE-ENTER, DEEPEN, PLUGBACK, OR ADD A ZONE

Operator Name and Address. Ridgeway AZ Oil Corp. P. O. Box 1110 St. Johns, AZ 85936		OGRID Number 164557
		API Number 30 - 003-20026
Property Code 23095	Property Name State North 36	Well No. # 2 #

7 Surface Location

UL or lot no.	Section	Township	Range	Lot Idn	Feet from the	North/South line	Feet from the	East/West line	County
P	36	1N	21W	SE/SE	660 ft.	South	660 ft.	East	Catron

8 Proposed Bottom Hole Location If Different From Surface

UL or lot no.	Section	Township	Range	Lot Idn	Feet from the	North/South line	Feet from the	East/West line	County
F	36	1N	21W		1980'	North	1980	West	Catron

9 Proposed Pool 1

10 Proposed Pool 2

Work Type Code N	Well Type Code C	Cable/Rotary R	Lease Type Code S	Ground Level Elevation 7307 (MSL)
Multiple NO	Proposed Depth 2880	Formation ADO Renn	Contractor Norton	Spud Date 2 & Quarter 98

21 Proposed Casing and Cement Program

Hole Size	Casing Size	Casing weight/foot	Setting Depth	Sacks of Cement	Estimated TOC
17 1/2	13 3/8	48#/ft.	100'	50 sks	Surface
12 1/2	8 5/8	23#/ft.	2090'	1602 sks	Surface
7 7/8	5 1/2	14#/ft.	2720'	88 sks	Surface

Describe the proposed program. If this application is to DEEPEN or PLUG BACK give the data on the present productive zone and proposed new productive zone. Describe the blowout prevention program, if any. Use additional sheets if necessary.

B.O.P. - Ram Type

OIL CONSERVATION COMMISSION TO BE NOTIFIED
WITHIN 24 HOURS OF BEGINNING OPERATIONS

COLLECT AND SACK SAMPLES FOR
NEW MEXICO BUREAU OF MINES, SOCORRO
AT AT LEAST TEN FOOT INTERVALS

I hereby certify that the information given above is true and complete to the best of my knowledge and belief.

Signature:

Printed name:

Thomas White

Title:

Production Manager

Date:

3-23-98

Phone:

520-337-3230

OIL CONSERVATION DIVISION

Approved by:

Title:

DISTRICT SUPERVISOR

Approval Date:

3/27/98

Expiration Date:

3/27/99

Conditions of Approval:

Attached ☐

District I
PO Box 1930, Hobbs, NM 88241-1930
District II
811 South First, Artesia, NM 88210
District III
1000 Rio Brazos Rd., Aztec, NM 87410
District IV
2040 South Pacheco, Santa Fe, NM 87505

State of New Mexico
Energy, Minerals & Natural Resources Department

OIL CONSERVATION DIVISION
2040 South Pacheco
Santa Fe, NM 87505

Form C-102
Revised October 18, 1994
Instructions on back
Submit to Appropriate District Office
State Lease - 4 Copies
Fee Lease - 3 Copies

☐ AMENDED REPORT

WELL LOCATION AND ACREAGE DEDICATION PLAT

API Number 30-003-20026		Pool Code	Pool Name WILDEAT
Property Code 23095	Property Name North State 36		Well Number #2
OGRID No. 164557	Operator Name Ridgeway AZ Oil Corp.		Elevation 7307 ft. (msl)

¹⁰ Surface Location


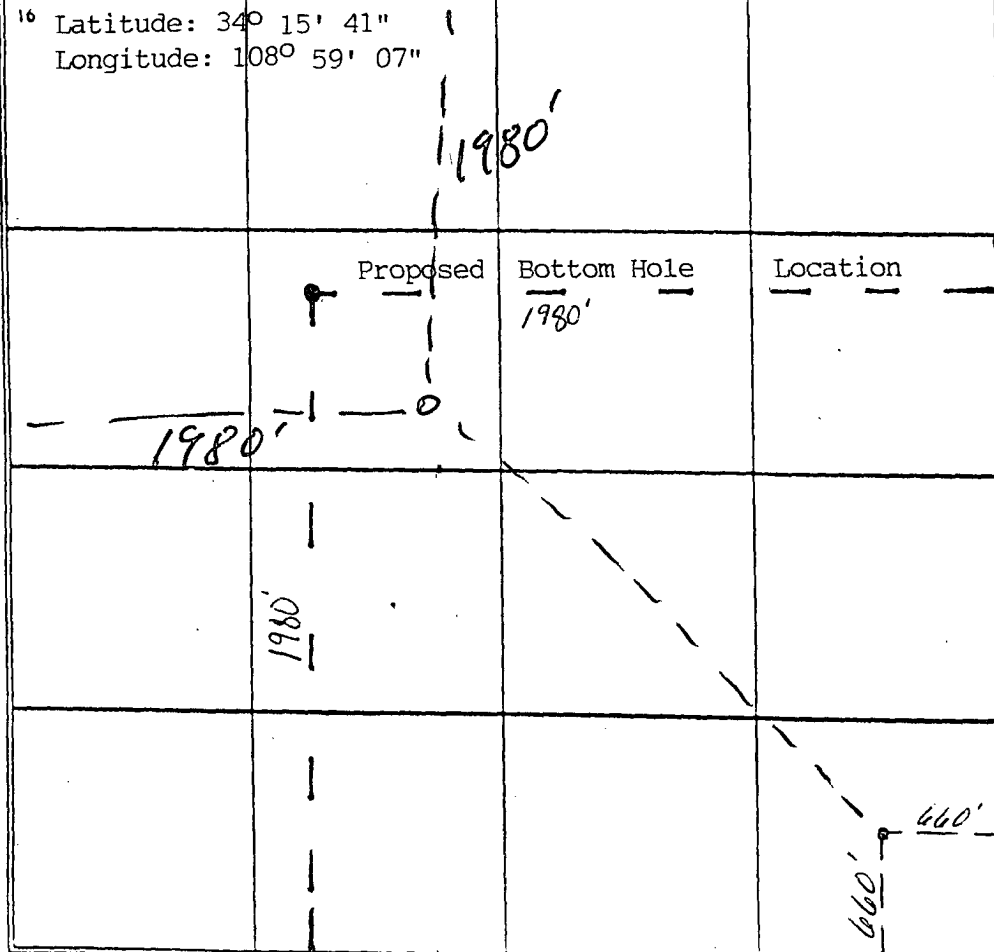

UL or lot no.	Section	Township	Range	Lot Idn	Feet from the	North/South line	Feet from the	East/West line	County
P	36	1N	21W	SE/SE	660 ft.	South	660 ft.	East	Catron

¹¹ Bottom Hole Location If Different From Surface

UL or lot no.	Section	Township	Range	Lot Idn	Feet from the	North/South line	Feet from the	East/West line	County
F	36	1N	21W		1980	North	1980	west	Catron

Dedicated Acres	Joint or Infill	Consolidation Code	Order No.
-----------------	-----------------	--------------------	-----------

NO ALLOWABLE WILL BE ASSIGNED TO THIS COMPLETION UNTIL ALL INTERESTS HAVE BEEN CONSOLIDATED
OR A NON-STANDARD UNIT HAS BEEN APPROVED BY THE DIVISION

¹⁶ Latitude: 34° 15' 41" Longitude: 108° 59' 07"			¹⁷ OPERATOR CERTIFICATION I hereby certify that the information contained herein is true and complete to the best of my knowledge and belief  Signature Thomas White Printed Name Production Manager Title 3-23-98 Date		
					
			¹⁸ SURVEYOR CERTIFICATION I hereby certify that the well location shown on this plat was plotted from field notes of actual surveys made by me or under my supervision, and that the same is true and correct to the best of my belief. March 19, 1998 Date of Survey Signature and Seal of Professional Surveyor  PE/PS #5138 Certificate Number		