


| | | | | | |
|---------------------|----------------------|-----------------|------------------|-------------|--------------------------|
| 03/01/04 DATE IN | 03/21/04 SUSPENSE | WVT ENGINEER | LIR LOGGED IN | PLC TYPE | PL20406155216 APP NO. |
|---------------------|----------------------|-----------------|------------------|-------------|--------------------------|

ABOVE THIS LINE FOR DIVISION USE ONLY

NEW MEXICO OIL CONSERVATION DIVISION
- Engineering Bureau -
1220 South St. Francis Drive, Santa Fe, NM 87505



ADMINISTRATIVE APPLICATION CHECKLIST

THIS CHECKLIST IS MANDATORY FOR ALL ADMINISTRATIVE APPLICATIONS FOR EXCEPTIONS TO DIVISION RULES AND REGULATIONS WHICH REQUIRE PROCESSING AT THE DIVISION LEVEL IN SANTA FE

Application Acronyms:

[NSL-Non-Standard Location] [NSP-Non-Standard Proration Unit] [SD-Simultaneous Dedication]
[DHC-Downhole Commingling] [CTB-Lease Commingling] [PLC-Pool/Lease Commingling]
[PC-Pool Commingling] [OLS - Off-Lease Storage] [OLM-Off-Lease Measurement]
[WFX-Waterflood Expansion] [PMX-Pressure Maintenance Expansion]
[SWD-Salt Water Disposal] [IPI-Injection Pressure Increase]
[EOR-Qualified Enhanced Oil Recovery Certification] [PPR-Positive Production Response]

- [1] **TYPE OF APPLICATION** - Check Those Which Apply for [A]
[A] Location - Spacing Unit - Simultaneous Dedication
☐ NSL ☐ NSP ☐ SD

Check One Only for [B] or [C]
[B] Commingling - Storage - Measurement
☐ DHC ☐ CTB ☒ PLC ☐ PC ☐ OLS ☒ OLM

[C] Injection - Disposal - Pressure Increase - Enhanced Oil Recovery
☐ WFX ☐ PMX ☐ SWD ☐ IPI ☐ EOR ☐ PPR

[D] Other: Specify Consolidate two existing gathering systems

- [2] **NOTIFICATION REQUIRED TO:** - Check Those Which Apply, or ☐ Does Not Apply
[A] ☒ Working, Royalty or Overriding Royalty Interest Owners
[B] ☐ Offset Operators, Leaseholders or Surface Owner
[C] ☐ Application is One Which Requires Published Legal Notice
[D] ☒ Notification and/or Concurrent Approval by BLM or SLO
U.S. Bureau of Land Management - Commissioner of Public Lands, State Land Office
[E] ☒ For all of the above, Proof of Notification or Publication is Attached, and/or,
[F] ☐ Waivers are Attached

** Attachment No. 5 presents copies of the Notification to interest owners. All were sent certified - Return Receipt. Copies of the Return Receipts will be forwarded to AMORD.*

- [3] **SUBMIT ACCURATE AND COMPLETE INFORMATION REQUIRED TO PROCESS THE TYPE OF APPLICATION INDICATED ABOVE.**

- [4] **CERTIFICATION:** I hereby certify that the information submitted with this application for administrative approval is **accurate** and **complete** to the best of my knowledge. I also understand that **no action** will be taken on this application until the required information and notifications are submitted to the Division.

Note: Statement must be completed by an individual with managerial and/or supervisory capacity.

| | | | |
|---|---------------------------------|------------------------------|------------------|
| John D. Roe Print or Type Name | <u>John D. Roe</u> Signature | Engineering Manager Title | 02/24/04 Date |
| johnroe@duganproduction.com e-mail Address | | | |

District I

1625 N. French Drive, Hobbs, NM 88240

District II

1301 W. Grand Ave, Artesia, NM 88210

District III

1000 Rio Brazos Road, Aztec, NM 87410

District IV1220 S. St Francis Dr, Santa Fe, NM
87505

State of New Mexico

Energy, Minerals and Natural Resources Department

Form C-107-B

Revised June 10, 2003

OIL CONSERVATION DIVISION1220 S. St Francis Drive
Santa Fe, New Mexico 87505

Submit the original
application to the Santa Fe
office with one copy to the
appropriate District Office.

APPLICATION FOR SURFACE COMMINGLING (DIVERSE OWNERSHIP)OPERATOR NAME: Dugan Production Corp.OPERATOR ADDRESS: P. O. Box 420, Farmington, NM 87499-0420

APPLICATION TYPE:

☐ Pool Commingling ☐ Lease Commingling ☒ Pool and Lease Commingling ☒ Off-Lease Storage and Measurement (Only if not Surface Commingled)LEASE TYPE: ☒ Fee ☒ State ☒ Federal (No Indian)Is this an Amendment to existing Order? ☒ Yes ☐ No If "Yes", please include the appropriate Order No. 3rd Amended PLC-173 & R-10923

Have the Bureau of Land Management (BLM) and State Land office (SLO) been notified in writing of the proposed commingling

☒ Yes ☐ No**(A) POOL COMMINGLING**

Please attach sheets with the following information

| (1) Pool Names and Codes | Gravities / BTU of Non-Commingled Production | Calculated Gravities / BTU of Commingled Production | | Calculated Value of Commingled Production | Volumes |
|--------------------------------|--|---|--|---|------------|
| Basin Dakota (71599) | 1336 | 1045 | | See Note No. 4 on Attachment No. 4 | 73 mcf/d |
| Basin Fruitland Coal (71629) | 1028 | | | | 1323 mcf/d |
| Harper Hill FR Sand-PC (78160) | 1047 | | | | 1721 mcf/d |
| Twin Mounds FR Sand-PC (86620) | 1029 | | | | 141 mcf/d |
| Total/Average | | | | | 3258 mcf/d |

(2) Are any wells producing at top allowables? ☐ Yes ☒ No(3) Has all interest owners been notified by certified mail of the proposed commingling? ☒ Yes ☐ No.(4) Measurement type: ☒ Metering ☐ Other (Specify) – See Attachment No. 4(5) Will commingling decrease the value of production? ☐ Yes ☒ No If "yes", describe why commingling should be approved**(B) LEASE COMMINGLING**

Please attach sheets with the following information

(1) Pool Name and Code.

(2) Is all production from same source of supply? ☐ Yes ☐ No(3) Has all interest owners been notified by certified mail of the proposed commingling? ☐ Yes ☐ No(4) Measurement type: ☐ Metering ☐ Other (Specify)**(C) POOL and LEASE COMMINGLING**

Please attach sheets with the following information

(1) Complete Sections A and E.

(D) OFF-LEASE STORAGE and MEASUREMENT

Please attached sheets with the following information

(1) Is all production from same source of supply? ☐ Yes ☒ No

(2) Include proof of notice to all interest owners. – See Attachment No. 5

(E) ADDITIONAL INFORMATION (for all application types)

Please attach sheets with the following information

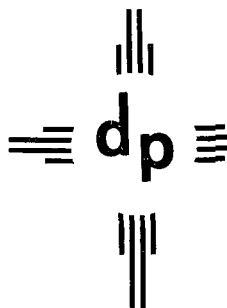
(1) A schematic diagram of facility, including legal location. – Attachment No. 1

(2) A plat with lease boundaries showing all well and facility locations. Include lease numbers if Federal or State lands are involved. Attachment No 1

(3) Lease Names, Lease and Well Numbers, and API Numbers. – Attachment No. 2

I hereby certify that the information above is true and complete to the best of my knowledge and belief.

SIGNATURE: John D. RoeTITLE: Engineering ManagerDATE: 02/24/04TYPE OR PRINT NAME John D. RoeTELEPHONE NO.: (505)325-1821E-MAIL ADDRESS: johnroe@duganproduction.com



dugan production corp.

February 24, 2004

Ms. Lori Wrotenbery, Director
New Mexico Oil Conservation Division
1220 South St. Francis Drive
Santa Fe, NM 87505

Mr. Patrick Lyons, Commissioner
New Mexico State Land Office
P. O. Box 1148
Santa Fe, NM 87504-1148

Mr. Steve Henke, Manager
Bureau of Land Management
1235 La Plata Highway, Suite A
Farmington, NM 87401

Re: Application to consolidate Dugan Production's
Tabor & Federal I Gathering Systems,
Add 10 wells to the consolidated gathering system,
Modify allocation procedures for Federal I System wells,
& amend the notice provisions of NMOCD Order PLC-173
San Juan County, New Mexico

Dear Ms. Wrotenbery, Mr. Lyons and Mr. Henke,

We are writing to request your administrative approvals to consolidate Dugan Production's Tabor Gathering System (which currently has 23 wells authorized by NMOCD Order PLC-173) with Dugan Production's Federal I Gathering System (which has six wells authorized by NMOCD Order R-10923). We are also requesting your approvals to add 10 wells (seven existing and three proposed) to the consolidated gathering system and to amend the allocation procedure currently authorized for the six wells on the Federal I Gathering System. In addition, we are requesting that NMOCD Order PLC-173 be amended to include notice provisions for future system additions. NMOCD Form C-107-B is attached as part of this application.

Attachment No. 1 presents a map of the consolidated Tabor Gathering System (TGS) with the proposed additions highlighted in blue. In addition, Dugan Production's leasehold interest is also presented which includes nine federal leases, 11 state leases plus seventeen fee leases. Dugan Production is the operator of all wells. The wells and associated leases are also presented on Attachment No. 2. We do not anticipate commingling oil or condensate. Each well producing oil or condensate will be equipped with separation equipment and all oil or condensate will be separated and stored on the lease. Attachment No. 3 presents a summary of the interest owners in the wells currently connected and the proposed additions. There are five working interest, three types of royalty interest (state, federal and fee) plus 45 overriding royalty interest owners. As required by OCD Rule 19.15.5.303B.(4)(3)(iii) all interest owners in the wells currently approved plus the wells proposed to be added to the gathering system have been given notice of this application. The working interest owners have been provided with a complete copy of this application.

Production for the consolidated gathering system comes from four gas pools with production averaging 105 mcf/d/well (ranging from 4 to 253 mcf/d). Attachment No. 4 presents production statistics for each pool. Attachment No. 5 presents our interest owner notification efforts and includes a copy of the letter sent to the working interest owners. In addition, all fee royalty interest owners and all overriding royalty interest (ORRI) owners were provided with a detailed description of this application and were offered a complete copy of the application should they desire a copy. A copy of the notice letter sent to the fee

royalty and ORRI owners is included in Attachment No.5. All notice letters have been sent by certified, return receipt mail and upon receiving the receipts, copies will be forwarded to the NMOCD. Also included in Attachment No. 5 is a copy of the newspaper advertisement which is scheduled to be published in the Farmington Daily Times on February 25, 2004 to further provided notice to all interest owners, anticipating that out of the 68 notices mailed, there will invariably be some receipts not returned. In addition, from other correspondence attempts, we know that four of the ORRI owner addresses are not current. We have attempted to locate these four ORRI owners, however to date have not be able to do so. As provided by Rule 19.15.5.303B.(4)(d)(vii), Dugan Production is requesting that the NMOCD Order issued for this application also include a provision that for future additions to the gathering system, only the interest owners in the wells being added need to be notified, providing that in reasonable probability the proposed additions will not adversely affect the interest owners in the wells already approved for the system. Our letters to each of the interest owners did include a notice of this request. This provision will be very helpful and will greatly reduce the work effort necessary to add future wells to the TGS.

The TGS was initially authorized in August, 1996 by NMOCD Order R-10655 and was initially known as the Com 1E CDP serving two wells. The Com 1E CDP was expanded three times to include 16 wells and NMOCD Administrative Order PLC-173 dated 7/24/00 was issued to replace Order R-10655. In October, 2001, Dugan Production expanded the TGS a 4th time by consolidating the 16 wells on the TGS with the seven wells authorized for Dugan's King Gathering System (KGS). The KGS was initially authorized as the Com 1 CDP by NMOCD Order PLC-157 dated 9-22-99. The KGS was expanded 1 time and included seven wells. The consolidated King and Tabor Gathering System, which included 23 wells, was approved by the NMOCD on 11/22/01 (3rd Amended Order PLC-173) and by the State Land Office on 11/6/01 and the BLM on 12/13/01. Upon consolidating these two gathering systems, Order PLC-157 for the KGS was replaced by Order PLC-173 3rd Amendment for the TGS. The CDP gas sales meter along with central battery facilities for water production for the TGS are located at the Com 1E well location (A-2-29N-14W). Attachment No. 7 presents the facility diagram. The CDP gas sales meter is operated and maintained by GulfTerra Field Services (meter no. 90887) and will continue to be the CDP sales meter for the consolidated Tabor & Federal I Gathering Systems. During 2003, the TGS delivered an average of 2855 mcf/d to GulfTerra.

All wells on the TGS are equipped with allocation meters to measure produced gas and wells that produce significant volumes of water are typically equipped with rod pumps. Gas is produced up the casing-tubing annulus and is measured by the allocation meter prior to entering the gas line of the TGS. Predominantly water plus any entrained gas is produced up the tubing and into the water line of the TGS. The water then transfers to the central battery where it is separated from any entrained gas that may be present and then the water is pumped to Dugan's water disposal wells, primarily the Stella Needs a Com No 1E & No. 1 wells. Any gas that is recovered from the water at the central battery is measured with an allocation meter and is allocated back to the individual wells producing the water based upon factors determined from produced water volumes. Each well is periodically tested for water production using Dugan Production's portable, 3 phase tester.

The Federal I Gathering System was initially authorized for six wells by NMOCD Order R-10923 dated 12/2/97. The State Land Office and BLM also approved this system on 8/26/97 & 9/22/97, respectively. The CDP gas sales meter and the central battery facilities for the Federal I Gathering System are located at the Federal I No. 4 well location (C-1-29N-14W). A facility diagram is included in Attachment No. 7. The CDP gas sales meter is operated and maintained by GulfTerra Field Services (meter no. 87034) and will be removed from service upon consolidating the Federal I with the TGS. All gas will be sold at the Tabor CDP located at the Com No. 1E well. During 2003, an average of 599 mcf/d was delivered to GulfTerra from the Federal I Gathering System. The Federal I Gathering System was initially designed to move all production (gas & water) to the central battery in one pipeline and the volumes of gas and water measured at the central battery (located at the Federal I No. 4 well) were to be allocated back to the individual wells using allocation factors determined from periodic well tests. Using one pipeline to transfer gas and water production has resulted in higher wellhead operating pressures than is desired. In addition, on several other gathering systems (including the TGS), Dugan Production has been able to achieve significantly lower wellhead operating pressures using separate lines to move the gas and water to the central battery. Thus, for wells on the Federal I system that produce much water, a second pipeline

has been installed so that the wells can be operated as described above for the wells on the TGS, i.e., there will be separate pipelines for gas and water. Rather than using periodic well tests for allocating production as is currently approved, each well is now equipped with an allocation meter and gas production from the casing-tubing annulus will be measured prior to entering the gathering system. Gas volumes measured at the CDP will be allocated to the individual wells using allocation factors determined from the allocation meter volumes rather than well tests. In addition, any gas recovered from the water at the central battery will be measured using an allocation meter and will be allocated to the individual wells producing the water using factors determined from water volumes. The allocation procedure currently approved and being used for wells on the TGS is presented in Attachment No. 6. This allocation procedure is also proposed for wells on the Federal I Gathering System. Each well on the consolidated gathering system will be equipped with a continuous recording gas allocation meter (or some form of approved alternative measurement) operated and maintained by Dugan. Prior to converting any gas measurement from a conventional allocation meter to an alternative measurement method, we will seek formal approvals. The charts from each allocation meter will be integrated by a commercial integration service and the volumes recorded utilized to determine factors for allocating CDP volumes, BTU's and revenues to the individual wells.

Included in this application is the addition of 10 wells, seven of which (Camp David Com No. 1S & 2, Cline No. 1R, Federal I No. 4R, No. 10, No. 90 & No. 100) that have been connected and are producing into the gathering system without prior approval to do so. The connection dates along with an estimate of gas produced as of 1/1/04 is presented in Note No. 6 for Attachment No. 2. We regret that this has occurred and do endeavor to see that all wells are formally approved prior to producing into our gathering system. These wells range in production from 56 mcf/d to 163 mcf/d. Three of the wells are Fruitland Coal wells and upon stimulation and completion, it was important to maintain production. Rather than venting the gas, the wells were connected to the TGS since each well was relatively close to the existing gathering system and required little effort to connect. Production from each of these seven wells has been accounted for using the same procedures as is approved for all other wells. There has been no loss of gas or revenue to any of the interest owners and since the gas was sold rather than vented, the interest owners for these wells will actually have added value.

In summary, Dugan Production Corp. is requesting approvals to:

1. Consolidate the Tabor and Federal I Gathering Systems
2. Add 10 wells to the consolidated gathering system
3. Change the allocation procedure for wells connected to the Federal I Gathering system and;
4. Amend the Tabor Commingling Order PLC-173 to included provisions that for future additions only the interest owners being added require notice.

Should you need additional information or have questions regarding any of this information, please feel free to contact me at the letterhead address.

Sincerely,



John D. Roe
Engineering Manager

JDR/tmf

Enclosures

cc: NMOCD - Aztec
All Working Interest Owners

ATTACHMENT NO. 2
DUGAN PRODUCTION CORP.
TABOR & FEDERAL I GATHERING SYSTEMS 2-24-04
CENTRAL DELIVERY SALES METER (GULF TERRA METER NO. 98887) A-2-29N-14W
SAN JUAN COUNTY, NEW MEXICO

| Well Name | API No. 30-045- | Well Location UL- Sec-Town-Range | Well Location E-3149 | Well Location E-3149 | CA Number | Pool | Completion Date | Current Prod. | | | Spacing Unit | Dates for SC, OLM & S | | |
|--|--------------------|-------------------------------------|-------------------------|-------------------------|-------------|------------------------|--------------------|---------------|------|------|-----------------|-----------------------|-----------------|--------------------|
| | | | | | | | | MCFD | BC/D | BWPD | | Application | BLM Approval | NMISLO Approval |
| WELLS TO BE ADDED TO SYSTEM (10 wells) | | | | | | | | | | | | | | |
| Camp David Com 1S (Note 6) | 31637 | L-36-30N-14W | E-3149 | State | State C.A. | Basin Fruitland Coal | 11/3/2003 | 150* | 0 | 100* | E/2-323.59A | 2/24/2004 | pending | pending |
| Camp David Com 2 (Note 6) | 30573 | O-36-30N-14W | E-3149 | State | State C.A. | Harper Hill FR Sand-PC | 4/16/2001 | 118 | 0 | 29 | SE/4-160A | 2/24/2004 | pending | pending |
| Cline 1R (Note 6) | 30985 | P-33-30N-14W | FEE | FEE | NA | Twin Mounds FR Sand-PC | 4/11/2002 | 141 | 0 | 40 | SE/4-171.93A | 2/24/2004 | pending | pending |
| Federal I 4R (Note 6) | 30592 | D-1-29N-14W | SF-078110 | Federal | NA | Harper Hill FR Sand-PC | 7/5/2001 | 96 | 0 | 109 | NW/4-157A | 2/24/2004 | pending | pending |
| Federal I 4R (Note 6) | 31033 | C-12-29N-14W | SF-078110 | Federal | NA | Harper Hill FR Sand-PC | Loc. A | 150* | 0 | 100* | NW/4-160A | 2/24/2004 | pending | pending |
| Federal I 10 (Note 6) | 31032 | J-10-29N-14W | SF-078110 | Federal | NA | Harper Hill FR Sand-PC | 8/28/2002 | 139 | 0 | 63 | SE/4-160A | 2/24/2004 | pending | pending |
| Federal I 90 (Note 6) | 29891 | E-11-29N-14W | SF-078110 | Federal | NA | Basin Fruitland Coal | 8/28/2002 | 163 | 0 | 8 | W/2-316.11A | 2/24/2004 | pending | pending |
| Federal I 100 (old GR - Note 6) | 29891 | B-1-29N-14W | SF-078110 | Federal | NA | Basin Fruitland Coal | 7/17/2001 | 56 | 0 | 22 | N/2-320A | 2/24/2004 | pending | pending |
| Federal I 101 | 29891 | N-1-29N-14W | SF-078110 | Federal | NA | Basin Fruitland Coal | Loc. B | 150* | 0 | 100* | S/2-320A | 2/24/2004 | pending | pending |
| King Com 2 | 29891 | J-11-29N-14W | SF-078110 | Federal | Pending | Harper Hill FR Sand-PC | Loc. B | 150* | 0 | 100* | SE/4-160.13A | 2/24/2004 | pending | pending |
| WELLS PREVIOUSLY APPROVED FOR TABOR GATHERING SYSTEM (23 wells) | | | | | | | | | | | | | | |
| Beyond Petroleum Com 90 | 30769 | L-26-30N-14W | NM-33050 | Federal | Pending | Basin Fruitland Coal | 12/13/2001 | 253 | 0 | 61 | W/2-320A | 8/14/2001 | 12/13/2001 | 8/29/2001 |
| Com 1 | 08722 | J-2-29N-14W | LG-3736 | State | NMNM1272 | Basin Fruitland Coal | 12/11/1990 | 99 | 0 | 44 | E/2-316.65A | 9/1/1999 | 10/1/1999 | 9/9/1999 |
| Com 1E | 23940 | A-2-29N-14W | LG-3736 | State | 14080017765 | Basin Dakota | 12/8/1979 | 35 | 0 | 0.03 | E/2-316.65A | 7/12/1996 | 7/30/1996 | 7/17/1996 |
| Com 2 (Note 4) | 23198 | A-2-29N-14W | LG-3736 | State | State C.A. | Harper Hill FR Sand-PC | 10/21/1978 | 0 | 0 | 0 | NE-156.65A | 7/12/1996 | 7/30/1996 | 7/17/1996 |
| Com 2R (Note 4) | 30576 | B-2-29N-14W | B-11242 | State | State C.A. | Harper Hill FR Sand-PC | 5/15/2001 | 52 | 0 | 78 | NE/4-156.65A | 8/14/2001 | 12/13/2001 | 8/29/2001 |
| Com 3 | 23267 | J-2-29N-14W | LG-3736 | State | SMR1419 | Harper Hill FR Sand-PC | 3/14/1979 | 4 | 0 | 0.03 | SE/4-160A | 9/1/1999 | 10/1/1999 | 9/9/1999 |
| Com 4 | 29886 | C-2-29N-14W | B-11242 | State | NMNM103068 | Harper Hill FR Sand-PC | 12/7/1999 | 151 | 0 | 51 | NW-157.95A | 3/29/2000 | 7/15/2000 | 4/27/2000 |
| Com 91 | 29835 | L-2-29N-14W | V-5411 | State | NMNM103067 | Basin Fruitland Coal | 12/6/1999 | 69 | 0 | 62 | W/2-317.95A | 5/30/2000 | 7/17/2000 | 6/20/2000 |
| Federal I 7 | 30181 | J-3-29N-14W | SF-078110 | Federal | N/A | Harper Hill FR Sand-PC | 7/14/2000 | 74 | 0 | 33 | SE/4-160A | 5/30/2000 | 7/17/2000 | 6/27/2000 |
| Federal I 8 | 30178 | C-11-29N-14W | SF-078110 | Federal | N/A | Harper Hill FR Sand-PC | 8/9/2000 | 213 | 0 | 4 | NW/4-160A | 5/30/2000 | 7/17/2000 | 6/27/2000 |
| Federal I 98 | 30180 | B-10-29N-14W | SF-078110 | Federal | N/A | Basin Fruitland Coal | 7/31/2000 | 55 | 0 | 53 | E/2-320A | 5/30/2000 | 7/17/2000 | 6/27/2000 |
| Federal I 99 | 29889 | H-3-29N-14W | SF-078110 | Federal | N/A | Basin Fruitland Coal | 12/9/1999 | 113 | 0 | 23 | E/2-318.45A | 3/29/2000 | 7/15/2000 | 4/27/2000 |
| Horace Smith 1R | 24346 | J-26-30N-14W | NM-0206954 | Federal | SCR248 | Basin Dakota | 1/18/1981 | 33 | 0 | 0.03 | S/2-320A | 8/14/2001 | 12/13/2001 | 8/29/2001 |
| Jacobs 2 | 23842 | G-26-30N-14W | NM-33050 | Federal | N/A | Basin Dakota | 1/7/1979 | 4.9 | 0 | 0.03 | N/2-320A | 8/14/2001 | 12/13/2001 | 8/29/2001 |
| Jacobs 3 | 30590 | C-26-30N-14W | NM-33050 | Federal | Pending | Harper Hill FR Sand-PC | 6/5/2001 | 212 | 0 | 32 | NW/4-160A | 8/14/2001 | 12/13/2001 | 8/29/2001 |
| NJCSU Com 90 (Note 5) | 30588 | G-26-30N-14W | NM-33050 | Federal | N/A | Basin Fruitland Coal | 6/5/2001 | 151 | 0 | 31 | 320A NSPU | 8/14/2001 | 12/13/2001 | 8/29/2001 |
| Jiggs 1 | 30183 | E-35-30N-14W | NM-0206955 | Federal | N/A | Harper Hill FR Sand-PC | 11/17/2000 | 94 | 0 | 52 | NW-160A | 6/30/2000 | 7/15/2000 | 7/12/2000 |
| Jiggs 2 | 30177 | L-35-30N-14W | NM-0206955 | Federal | N/A | Harper Hill FR Sand-PC | 7/25/2000 | 187 | 0 | 50 | SE-172.49A | 6/30/2000 | 7/15/2000 | 7/12/2000 |
| King Com 90 | 29883 | B-11-29N-14W | FEE | FEE | NMNM102963 | Basin Fruitland Coal | 6/15/1999 | 20 | 0 | 2 | E/2-320.13A | 9/1/1999 | 10/1/1999 | 9/22/1999 |
| Mayne 4R | 30591 | O-27-30N-14W | NM-4465 | Federal | N/A | Harper Hill FR Sand-PC | 6/5/2001 | 132 | 0 | 30 | SE/4-160A | 8/14/2001 | 12/13/2001 | 8/29/2001 |
| Stella Needs a Com 2 | 30574 | D-36-30N-14W | B-11511 | State | State C.A. | Harper Hill FR Sand-PC | 4/11/2001 | 126 | 0 | 43 | NW/4-160A | 8/14/2001 | 12/13/2001 | 8/29/2001 |
| Tabor Com 90 | 29894 | H-35-30N-14W | NM-33051 | Federal | NMNM102962 | Basin Fruitland Coal | 12/6/1999 | 116 | 0 | 25 | E/2-332.49A | 3/29/2000 | 7/15/2000 | 4/27/2000 |
| Winifred Com 90 (Note 5) | 30577 | O-26-30N-14W | FEE | FEE | Pending | Basin Fruitland Coal | 5/15/2001 | 51 | 0 | 48 | 320.36A NSPU | 8/14/2001 | 12/13/2001 | 8/29/2001 |
| WELLS PREVIOUSLY APPROVED FOR FEDERAL I GATHERING SYSTEM (6 wells) | | | | | | | | | | | | | | |
| Camp David Com 1 | 28428 | G-36-30N-14W | VA-310 | State | State C.A. | Basin Fruitland Coal | 1/10/1991 | 169 | 0 | 67 | E/2-323.59A | 8/19/1997 | 9/22/1997 | 8/26/1997 |
| Federal I 4 | 20397 | C-1-29N-14W | SF-078110 | Federal | N/A | Harper Hill FR Sand-PC | 10/3/1969 | 0 | 0 | 0 | NW/4-157A | 8/19/1997 | 9/22/1997 | 8/26/1997 |
| Federal I 5R | 29351 | J-1-29N-14W | SF-078110 | Federal | N/A | Harper Hill FR Sand-PC | 12/16/1996 | 123 | 0 | 115 | SE/4-160A | 8/19/1997 | 9/22/1997 | 8/26/1997 |
| Federal I 6 & 14 & 10 & 300 | 23207 | G-1-29N-14W | SF-078110 | Federal | N/A | Harper Hill FR Sand-PC | 2/22/1979 | 0 | 0 | 0 | NE/4-160A | 8/19/1997 | 9/22/1997 | 8/26/1997 |
| O'Herny 1 | 08958 | N-36-30N-14W | E-6714 | State | State C.A. | Basin Fruitland Coal | 6/27/1991 | 8 | 0 | 27 | W/2-320A | 8/19/1997 | 9/22/1997 | 8/26/1997 |
| Winifred 2 & 4 & 6 & 02 | 23200 | G-35-30N-14W | FEE | FEE | SCR-141 | Harper Hill FR Sand-PC | 3/15/1979 | 0 | 0 | 0 | NE/4-160A | 8/19/1997 | 9/22/1997 | 8/26/1997 |

Notes: N/A = Not Needed

1) Loc. = proposed general location

Loc. A = proposed location - slaked

Loc. B = proposed location - APD submitted

2) Average production presents data for December, 2003. * = well not producing 1/1/04. Rates are from completion testing or production and/or testing subsequent to 1/1/04. Production for proposed locations represents anticipated production.

3) Application for surface commingling (SC), off-lease measurement and sale (OLM & S) of natural gas. Applications are subject to approvals by the Bureau of Land Management (BLM), New Mexico State Land Office (NMSLO), and the New Mexico Oil Conservation Division (NMOC). NMOC's most recent order = 3rd Amended Commingling Order (Corrected) PLG-173 dated 12/10/01 for wells on the Tabor Gathering System and NMOC Order R-10923 dated 12/27/97 for wells on the Federal I Gathering System.

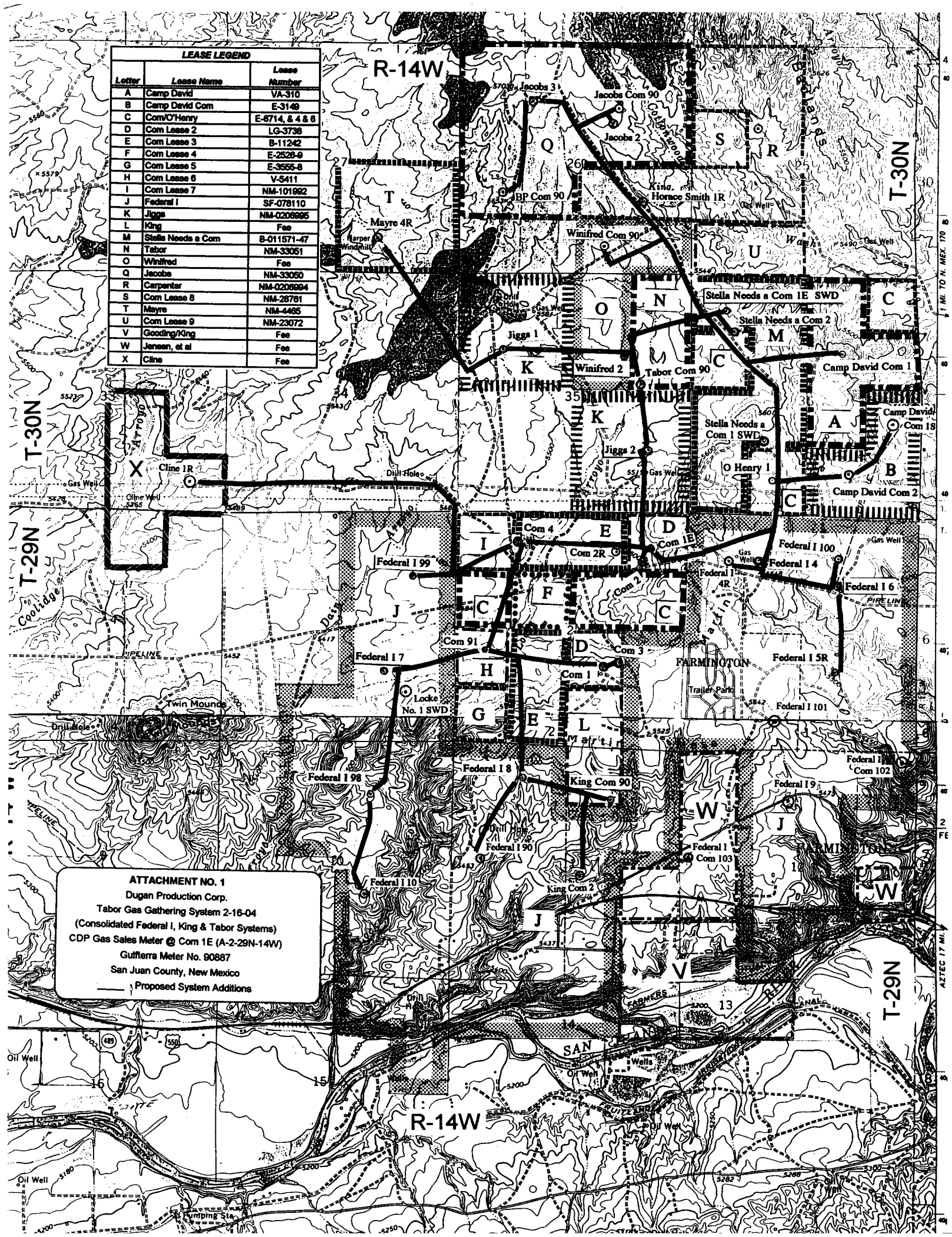
4) The Com No. 2R was drilled to replace the Com No. 2. Production from the Com No. 2 averaged 47 mcf/d and was shut in 7/14/01 with deliveries to the Tabor Gathering System being suspended during testing of the Com No. 2R. NMOC rules will not allow both wells to produce simultaneously. It is our desire to have both wells approved for operation on the Tabor Gathering System; however until special pool rules are established that will allow both wells to produce simultaneously, we plan to leave the No. 2 shut in.

5) NMOC Order R-11461 established 4320A non-standard spacing units for the Jacobs Com No. 90 (NE/4 Section 26 plus NW/4 Section 25), and the Winifred Com No. 90 (SE/4 Section 26 plus SW/4 Section 25).

6) Cumulative Production 1-1-04

| Well Name | Connection Date | mcf | BO | BW |
|-------------------|--------------------|---------|----|--------|
| Camp David Com 1S | 1/31/2004 | 0 | 0 | 0 |
| Camp David Com 2 | 5/23/2001 | 120,553 | 0 | 50,413 |
| Cline 1R | 5/3/2002 | 111,830 | 0 | 36,666 |
| Federal I 4R | 7/26/2001 | 85,776 | 0 | 80,510 |
| Federal I 10 | 9/19/2002 | 65,793 | 0 | 31,815 |
| Federal I 90 | 9/23/2002 | 48,826 | 0 | 5,468 |
| Federal I 100 | 9/27/2001 | 38,388 | 0 | 40,935 |

| LEASE LEGEND | | |
|--------------|--------------------|-----------------|
| Letter | Lease Name | Lease Number |
| A | Camp David | VA-316 |
| B | Camp David Com | E-3148 |
| C | Com O'Henry | E-8714, & 4 & 8 |
| D | Com Lease 2 | LG-3738 |
| E | Com Lease 3 | B-11242 |
| F | Com Lease 4 | E-2528-9 |
| G | Com Lease 5 | E-3555-8 |
| H | Com Lease 6 | V-5411 |
| I | Com Lease 7 | NM-101892 |
| J | Federal I | SF-078110 |
| K | Jiggs | NM-0208895 |
| L | King | Fee |
| M | Stella Needs a Com | B-011571-47 |
| N | Tabor | NM-33051 |
| O | Winifred | Fee |
| Q | Jacobs | NM-33050 |
| R | Carpenter | NM-0208894 |
| S | Com Lease 8 | NM-28781 |
| T | Mayre | NM-4465 |
| U | Com Lease 9 | NM-23072 |
| V | Gooding/King | Fee |
| W | Jensen, et al | Fee |
| X | Cline | Fee |



ATTACHMENT NO. 1
 Dugan Production Corp.
 Tabor Gas Gathering System 2-16-04
 (Consolidated Federal I, King & Tabor Systems)
 CDP Gas Sales Meter @ Com 1E (A-2-29N-14W)
 Guifferra Meter No. 90887
 San Juan County, New Mexico
 Proposed System Additions

Interest Ownership Summary

Ducan Production Corp.'s Tabor Gas Gathering System

[illegible][illegible]

ATTACHMENT NO. 3 – PAGE 2 OF 26
Dugan Production Corp.
Beyond Petroleum Com #90
Basin Fruitland Coal
Well Location: NWSW 26, T-30N, R-14W
Spacing Unit: W/2 (320.0A)
San Juan County, New Mexico

| <u>INTEREST OWNER</u> | <u>INTEREST%</u> | |
|--|--------------------------|--------------------------|
| | <u>Gross</u> | <u>Net</u> |
| <u>Working Interest</u> | | |
| Dugan Production Corp. | 56.250000 | 48.093750 |
| BP America 501 Westlake Park Blvd. Houston, TX 77079-3092 | 25.000000 | 20.625000 |
| Jim & Mary Lou Jacobs Living Trust 3505 Crescent Avenue Farmington, NM 87401 | 18.750000 | 16.031250 |
| <u>Royalty</u> | | |
| USA-Bureau of Land Management 1235 La Plata Highway Farmington, NM 87401 | -0- | 12.500000 |
| <u>Overriding Royalty Interest</u> | | |
| F. H.Carpenter P. O. Box 608 Sourlake, TX 77659 | -0- | 1.250000 |
| Winifred & Forrest Jacobs 1000 SW Santa Fe Lake Road Towanda, KS 67144-9213 | -0- | 1.500000 |
| <u>TOTAL WELL</u> | <u>100.000000</u> | <u>100.000000</u> |

ATTACHMENT 3 – PAGE 3 OF 26
Dugan Production Corp.

| <u>Well Name</u> | <u>Pool</u> | <u>Location</u> | <u>Spacing Unit</u> |
|--------------------|----------------------|-----------------|---------------------|
| Camp David Com #1 | Basin Fruitland Coal | SWNE 36-30N-14W | E/2-323.59A |
| Camp David Com #1S | Basin Fruitland Coal | NESE 36-30N-14W | E/2-323.59A |

INTEREST OWNERS

| | <u>INTEREST%</u> | |
|------------------------------------|-------------------|-------------------|
| | <u>Gross</u> | <u>Net</u> |
| <u>Working Interest</u> | | |
| Dugan Production Corp. | 100.000000 | 83.259378 |
| <u>Royalty</u> | | |
| State of New Mexico | -0- | 12.500000 |
| State Land Office | | |
| P. O. Box 1148 | | |
| Santa Fe, NM 87504-1148 | | |
| <u>Overriding Royalty Interest</u> | | |
| ConocoPhillips | -0- | 0.683929 |
| 600 N. Dairy Ashford | | |
| Houston, TX 77079-1175 | | |
| Curtis J. Little Estate | -0- | 0.514015 |
| P. O. Box 1258 | | |
| Farmington, NM 87499-1258 | | |
| Petroquest, Inc. | -0- | 0.514015 |
| P. O. Box 2217 | | |
| Farmington, NM 87499-2217 | | |
| ChevronTexaco | -0- | 2.528663 |
| P. O. Box 36366 | | |
| Houston, TX 77236 | | |
| <u>TOTAL WELL</u> | <u>100.000000</u> | <u>100.000000</u> |

ATTACHMENT NO. 3 – PAGE 4 OF 26
Dugan Production Corp.
Camp David Com #2
Harper Hill Fruitland Sand PC
Well Location: SWSE 36, T-30N, R-14W
Spacing Unit: SE/4-160.0A)
San Juan County, New Mexico

| <u>INTEREST OWNER</u> | <u>INTEREST%</u> | |
|------------------------------------|-------------------|-------------------|
| | <u>Gross</u> | <u>Net</u> |
| <u>Working Interest</u> | | |
| Dugan Production Corp. | 100.000000 | 81.180729 |
| <u>Royalty</u> | | |
| State of New Mexico | -0- | 12.500000 |
| State Land Office | | |
| P. O. Box 1148 | | |
| Santa Fe, NM 87504-1148 | | |
| <u>Overriding Royalty Interest</u> | | |
| Estate of Anne B. Little | -0- | 0.765972 |
| c/o Wells Fargo O&G Trust | | |
| P. O. Box 5383 | | |
| Denver, CO 80217 | | |
| Curtis J. Little Estate | -0- | 0.765972 |
| P. O. Box 1258 | | |
| Farmington, NM 87499-1258 | | |
| ChevronTexaco | -0- | 4.787327 |
| P. O. Box 36366 | | |
| Houston, TX 77236 | | |
| TOTAL WELL | 100.000000 | 100.000000 |

ATTACHMENT 3 – PAGE 5 OF 26
Dugan Production Corp.
Cline #1R
Twin Mounds Fruitland Sand PC
Well Location: SESE 33, T-30N, R-14W
Spacing Unit: SE/4-171.93A
San Juan County, New Mexico

| <u>INTEREST OWNER</u> | <u>INTEREST%</u> | |
|--|--------------------------|--------------------------|
| | <u>Gross</u> | <u>Net</u> |
| <u>Working Interest</u> | | |
| Dugan Production Corp. | 76.734718 | 67.142900 |
| ConocoPhillips 600 N. Dairy Ashford Houston, TX 77079 | 23.265282 | 19.193900 |
| <u>Royalty</u> | | |
| USA-Bureau of Land Management 1235 La Plata Highway Farmington, NM 87401 | -0- | 2.908200 |
| Lisa Diane Clancy 2016 Delwood Avenue Durango, CO 81301 | -0- | 3.197267 |
| Gary Alan Cline P. O. Box 1227 Kirtland, NM 87417-1227 | -0- | 3.197266 |
| Robin Lynn Fleming 5420 Villa View Drive Farmington, NM 87402 | -0- | 3.197267 |
| <u>Overriding Royalty Interest</u> | | |
| John N. Eddy P. O. Box 2104 Santa Fe, NM 87501 | -0- | 0.058200 |
| Nathan Greer Education Trust c/o Nanette Greer Family Trust 97 Apache Ridge Santa Fe, NM 87505 | -0- | 0.058200 |
| Hanson-McBride Petroleum Co. A New Mexico Limited Partnership P. O. Box 1515 Roswell, NM 88201-1515 | -0- | 0.523400 |
| Paul Slayton P. O. Box 2035 Roswell, NM 88202-2035 | -0- | 0.523400 |
| <u>TOTAL WELL</u> | <u>100.000000</u> | <u>100.000000</u> |

ATTACHMENT NO. 3 – PAGE 6 OF 26
Dugan Production Corp.
Com #1
Basin Fruitland Coal
Well Location: NWSE 2, T-29N, R-14W
Spacing Unit: E/2-316.65A
San Juan County, New Mexico

| <u>INTEREST OWNER</u> | <u>INTEREST%</u> | |
|---|-------------------|-------------------|
| | <u>Gross</u> | <u>Net</u> |
| <u>Working Interest</u> Dugan Production Corp. | 100.000000 | 84.523680 |
| <u>Royalty</u> USA-Bureau of Land Management 1235 La Plata Highway Farmington, NM 87401 | -0- | 3.158070 |
| New Mexico State Land Office P. O. Box 1148 Santa Fe, NM 87504-1148 | -0- | 7.762910 |
| Rilla E. King P. O. Box 186 Dolores, CO 81325 | -0- | 1.579030 |
| <u>Overriding Royalty Interest</u> Marsha Henderson Collins 2905 N. Montana Ave. #30216 Helena, MT 59601 | -0- | 0.060780 |
| ConocoPhillips 600 N. Dairy Ashford Houston, TX 77079 | -0- | 2.368550 |
| Louise Adair McDougal Hadley 236 Bluff Road Cedar Point, NC 28584 | -0- | 0.121550 |
| Anne S. Henderson 7611 Maple Ave., Apt 811 Silver Spring, MD 20912 | -0- | 0.121550 |
| Robin (Robert) Thomas Henderson 5028 River Road Bethesda, MD 20016 | -0- | 0.060780 |
| Charles Alan McDougal 7928 Rooksley Court Raleigh, NC 27615 | -0- | 0.121550 |
| Robert Bruce McDougal 6608 Penny Lane Bartlesville, OK 74006 | -0- | 0.121550 |
| <u>TOTAL WELL</u> | <u>100.000000</u> | <u>100.000000</u> |

ATTACHMENT NO. 3 – PAGE 7 OF 26
Dugan Production Corp.
Com #1E
Basin Fruitland Coal
Well Location: NENE 2, T-29N, R-14W
Spacing Unit: E/2-316.65A
San Juan County, New Mexico

| <u>INTEREST OWNER</u> | <u>INTEREST%</u> | |
|--|--------------------------|--------------------------|
| | <u>Gross</u> | <u>Net</u> |
| <u>Working Interest</u> | | |
| Dugan Production Corp. | 93.683880 | 81.365620 |
| ConocoPhillips 600 N. Dairy Ashford Houston, TX 77079 | 6.316120 | 5.526610 |
| <u>Royalty</u> | | |
| USA-Bureau of Land Management 1235 La Plata Highway Farmington, NM 87401 | -0- | 3.158070 |
| New Mexico State Land Office P. O. Box 1148 Santa Fe, NM 87504-1148 | -0- | 7.762910 |
| Rilla E. King P. O. Box 186 Dolores, CO 81325 | -0- | 1.579030 |
| <u>Overriding Royalty Interest</u> | | |
| Marsha Henderson Collins 2905 N. Montana Ave. #30216 Helena, MT 59601 | -0- | 0.060780 |
| Louise Adair McDougal Hadley 236 Bluff Road Cedar Point, NC 28584 | -0- | 0.121550 |
| Anne S. Henderson 7611 Maple Ave., Apt 811 Silver Spring, MD 20912 | -0- | 0.121550 |
| Robin (Robert) Thomas Henderson 5028 River Road Bethesda, MD 20016 | -0- | 0.060780 |
| Charles Alan McDougal 7928 Rooksley Court Raleigh, NC 27615 | -0- | 0.121550 |
| Robert Bruce McDougal 6608 Penny Lane Bartlesville, OK 74006 | -0- | 0.121550 |
| <u>TOTAL WELL</u> | <u>100.000000</u> | <u>100.000000</u> |

ATTACHMENT 3 – PAGE 8 OF 26
Dugan Production Corp.

| | | | |
|------------------|------------------------|-----------------|---------------------|
| <u>Well Name</u> | <u>Pool</u> | <u>Location</u> | <u>Spacing Unit</u> |
| Com #2 | Harper Hill FR Sand PC | NENE 2-29N-14W | NE/4 – 316.65A |
| Com #2R | Harper Hill FR Sand PC | NWNE 2-29N-14W | NE/4 – 316.65A |

| <u>INTEREST OWNER</u> | <u>Gross</u> | <u>INTEREST % Net</u> |
|---|--------------------------|---------------------------|
| <u>Working Interest</u> | | |
| Dugan Production Corp. | 100.000000 | 79.887810 |
| <u>Royalty</u> | | |
| New Mexico State Land Office P. O. Box 1148 Santa Fe, NM 87504-1148 | -0- | 12.500000 |
| <u>Overriding Royalty Interest</u> | | |
| Marsha Henderson Collins 2905 N. Montana Ave. #30216 Helena, MT 59601 | -0- | 0.122860 |
| ConocoPhillips 600 N. Dairy Ashford Houston, TX 77079 | -0- | 6.383660 |
| Louise Adair McDougal Hadley 236 Bluff Road Cedar Point, NC 28584 | -0- | 0.245703 |
| Anne S. Henderson 7611 Maple Ave. Apt #811 Silver Spring, MD 20912 | -0- | 0.245700 |
| Robin (Robert) Thomas Henderson 5028 River Road Bethesda, MD 20016 | -0- | 0.122860 |
| Charles Alan McDougal 7928 Rooksley Ct. Raleigh, NC 27615 | -0- | 0.245703 |
| Robert Bruce McDougal 6608 Penny Lane Bartlesville, OK 74006 | -0- | 0.245704 |
| <u>TOTAL WELL</u> | <u>100.000000</u> | <u>100.000000</u> |

ATTACHMENT NO. 3 – PAGE 9 OF 26
Dugan Production Corp.
Com #3
Harper Hill Fruitland Sand PC
Well Location: NWSE 2, T-29N, R-14W
Spacing Unit: SE/4-160.0A
San Juan County, New Mexico

| <u>INTEREST OWNER</u> | <u>INTEREST%</u> | |
|--|-----------------------|-----------------------|
| | <u>Gross</u> | <u>Net</u> |
| <u>Working Interest</u> | | |
| Dugan Production Corp. | 100.000000 | 87.500000 |
| <u>Royalty</u> | | |
| USA-Bureau of Land Management 1235 La Plata Highway Farmington, NM 87401 | -0- | 6.250000 |
| State of New Mexico P. O. Box 1148 Santa Fe, NM 87504-1148 | -0- | 3.125000 |
| Rilla E. King P. O. Box 186 Dolores, CO 81325 | -0- | 3.125000 |
| <u>Overriding Royalty Interest</u> | -0- | -0- |
| TOTAL WELL | <u>100.000000</u> | <u>100.000000</u> |

ATTACHMENT NO. 3 – PAGE 10 OF 26
Dugan Production Corp.
Com #4
Harper Hill Fruitland Sand PC
Well Location: NENW 2, T-29N, R-14W
Spacing Unit: NW/4-157.95A
San Juan County, New Mexico

| <u>INTEREST OWNER</u> | <u>INTEREST%</u> | |
|---|-------------------|-------------------|
| | <u>Gross</u> | <u>Net</u> |
| <u>Working Interest</u> | | |
| Dugan Production Corp. | 100.000000 | 78.709678 |
| <u>Royalty</u> | | |
| USA-Bureau of Land Management 1235 La Plata Highway Farmington, NM 87401 | -0- | 3.097499 |
| State of New Mexico P. O. Box 1148 Santa Fe, NM 87504-1148 | -0- | 9.402501 |
| <u>Overriding Royalty Interest</u> | | |
| James A. Borland 222 Fourteenth Street NW Albuquerque, NM 87104 | -0- | 2.395571 |
| Marsha Henderson Collins 2905 N. Montana Ave. #30216 Helena, MT 59601 | -0- | 0.122855 |
| ConocoPhillips 600 N. Dairy Ashford Houston, TX 77079 | -0- | 2.374169 |
| Louise Adair McDougal Hadley 235 Bluff Road Cedar Point, NC 28584 | -0- | 0.245711 |
| Anne S. Henderson 7611 Maple Ave., Apt. #811 Silver Spring, MD 20912 | -0- | 0.245711 |
| Robin (Robert) Thomas Henderson 5028 River Road Bethesda, MD 20015 | -0- | 0.122854 |
| Elsye L. Kilgore Trust – BAD ADDRESS c/o Sunwest Trust P. O. Box 26900 Albuquerque, NM 87103 | -0- | 0.446347 |
| Lee W. Kilgore Trust – BAD ADDRESS c/o Sunwest Trust P. O. Box 26900 Albuquerque, NM 87103 | -0- | 0.446347 |
| Charles Alan McDougal 7928 Rooksley Court Raleigh, NC 27615 | -0- | 0.245711 |
| Robert Bruce McDougal 6608 Penny Lane Bartlesville, OK 74006 | -0- | 0.245711 |
| Texon Energy Corporation - BAD ADDRESS Department No. 1041 P. O. Box 4554 Houston, TX 77210-4554 | -0- | 1.899335 |
| TOTAL WELL | 100.000000 | 100.000000 |

ATTACHMENT NO. 3 – PAGE 11 OF 26
Dugan Production Corp.
Com #91
Basin Fruitland Coal
Well Location: NWSW 2, T-29N, R-14W
Spacing Unit: W/2-317.95A
San Juan County, New Mexico

| INTEREST OWNER | INTEREST% | |
|---|-------------------|-------------------|
| | Gross | Net |
| <u>Working Interest</u> Dugan Production Corp. | 100.000000 | 77.732655 |
| <u>Royalty</u> USA-Bureau of Land Management 1235 La Plata Highway Farmington, NM 87401 | -0- | 1.538764 |
| State of New Mexico P. O. Box 1148 Santa Fe, NM 87504-1148 | -0- | 11.485427 |
| <u>Overriding Royalty Interest</u> W. H. Atkins 2209 North Parkwood Harlingen, TX 78550 | -0- | 0.044229 |
| John W. Barringer 1054 Lynnwood Blvd. Nashville, TN 37215 | -0- | 0.235886 |
| Lewis T. Barringer, Jr. 192 Sayre Drive Princeton, NJ 08540 | -0- | 0.235886 |
| James A. Borland 222 Fourteenth Street NW Albuquerque, NM 87104 | -0- | 1.190063 |
| JoAnne Callan 1028 Santa Florencia Solano Beach, CA 92075 | -0- | 0.073714 |
| Megan Callan 3578 Seahorn Circle San Diego, CA 92130 | -0- | 0.019657 |
| Marsha Henderson Collins 2905 N. Montana Ave. #30216 Helena, MT 59601 | -0- | 0.061032 |
| ConocoPhillips 600 N. Dairy Ashford Houston, TX 77079 | -0- | 2.358861 |
| Evko Development Co. 4710 Cabrillo Street San Francisco, CA 94121 | -0- | 3.145149 |
| Louise Adair McDougal Hadley 236 Bluff Road Cedar Point, NC 28584 | -0- | 0.122063 |
| Anne S. Henderson 7611 Maple Ave., Apt. #811 Silver Spring, MD 20912 | -0- | 0.122063 |
| Robin (Robert) Thomas Henderson 5028 River Road Bethesda, MD 20016 | -0- | 0.061032 |
| Elsye L. Kilgore Trust – BAD ADDRESS c/o Sunwest Trust Dept. P. O. Box 26900 Albuquerque, NM 87103 | -0- | 0.183095 |
| Lee W. Kilgore Trust – BAD ADDRESS c/o Sunwest Trust Dept. P. O. Box 26900 Albuquerque, NM 87103 | -0- | 0.183095 |
| Charles Alan McDougal 7928 Rooksley Ct. Raleigh, NC 27615 | -0- | 0.122063 |
| Robert Bruce McDougal 6608 Penny Lane Bartlesville, OK 74006 | -0- | 0.122063 |
| Lynn M. Shaw 1490 Memory Lane Kalispell, MT 59901-5108 | -0- | 0.019658 |
| Taxon Energy Corp. - BAD ADDRESS Department No. 1041 P. O. Box 4554 Houston, TX 77210-4554 | -0- | 0.943545 |
| TOTAL WELL | 100.000000 | 100.000000 |

ATTACHMENT 3 – PAGE 12 OF 26
Dugan Production Corp.

| <u>Well Name</u> | <u>Pool</u> | <u>Location</u> | <u>Spacing Unit</u> |
|------------------|------------------------|-----------------|---------------------|
| Federal I #4 | Harper Hill FR Sand PC | NENW 1-29N-14W | NW/4-157.0A |
| Federal I #4R | Harper Hill FR Sand PC | NWNW 1-29N-14W | NW/4-157.0A |
| Federal I #5R | Harper Hill FR Sand PC | NWSE 1-29N-14W | SE/4-160.0A |
| Federal I #6 | Harper Hill FR Sand PC | SWNE 1-29N-14W | NE/4-160.0A |
| Federal I #7 | Harper Hill FR Sand PC | NWSE 3-29N-14W | SE/4-160.0A |
| Federal I #8 | Harper Hill FR Sand PC | NENW 11-29N-14W | NW/4-160.0A |
| Federal I #10 | Harper Hill FR Sand PC | NWSE 10-29N-14W | SE/4-160.0A |
| Federal I #90 | Basin Fruitland Coal | SWNW 11-30N-14W | W/2-316.11A |
| Federal I #98 | Basin Fruitland Coal | NWNE 10-29N-14W | E/2-320.0A |
| Federal I #99 | Basin Fruitland Coal | SENE 3-29N-14W | E/2-318.45A |
| Federal I #100 | Basin Fruitland Coal | NWNE 1-29N-14W | N/2-320.0A |
| Federal I #101 | Basin Fruitland Coal | SESW 1-29N-14W | S/2-370.0A |

INTEREST OWNERS

| | <u>INTEREST%</u> | |
|--|--------------------------|--------------------------|
| | <u>Gross</u> | <u>Net</u> |
| <u>Working Interest</u> | | |
| Dugan Production Corp. | 100.000000 | 87.500000 |
| <u>Royalty</u> | | |
| USA-Bureau of Land Management 1235 La Plata Highway Farmington, NM 87401 | -0- | 12.500000 |
| <u>Overriding Royalty</u> | | |
| | -0- | -0- |
| <u>TOTAL WELL</u> | <u>100.000000</u> | <u>100.000000</u> |

ATTACHMENT NO. 3 – PAGE 13 OF 26
Dugan Production Corp.
Federal I Com #9
Harper Hill Fruitland Sand PC
Well Location: NENW 12-29N-14W
Spacing Unit: NW/4 (160.0A)
San Juan County, New Mexico

| <u>INTEREST OWNER</u> | <u>INTEREST%</u> | |
|--|--------------------------|--------------------------|
| | <u>Gross</u> | <u>Net</u> |
| <u>Working Interest</u> | | |
| Dugan Production Corp. | 100.000000 | 87.500000 |
| <u>Royalty</u> | | |
| USA-Bureau of Land Management 1235 La Plata Highway Farmington, NM 87401 | -0- | 6.250000 |
| Richard C. Akins 1309 Dewey Lane Alamogordo, NM 88310 | -0- | 1.562500 |
| Colleen McSparron 2541 Landcaster Drive Arroyo Grande, CA 93420 | -0- | 1.562500 |
| LaRue Schenck 3016 Crestridge Farmington, NM 87401 | -0- | 1.562500 |
| Geraldine Sterling P. O. Box 74 Farmington, NM 87499-0074 | -0- | 1.562500 |
| <u>Overriding Royalty Interest</u> | | |
| | -0- | -0- |
| <u>TOTAL WELL</u> | <u>100.000000</u> | <u>100.000000</u> |

ATTACHMENT 3 – PAGE 14 OF 26
Dugan Production Corp.

This Page Left Blank

Initially presented Federal I Com wells No. 102 & 103, however interest ownership has not been determined. These two wells will be added at a later date.

ATTACHMENT NO. 3 – PAGE 15 OF 26
Dugan Production Corp.
Horace Smith #1R
Basin Dakota
Well Location: NESE 26, T-30N, R-14W
Spacing Unit: S/2-320.0A
San Juan County, New Mexico

| <u>INTEREST OWNER</u> | <u>INTEREST%</u> | |
|---|-------------------|-------------------|
| | <u>Gross</u> | <u>Net</u> |
| <u>Working Interest</u> | | |
| Dugan Production Corp. | 96.875000 | 79.765630 |
| Jim & Mary Lou Jacobs Trust 3505 Crescent Avenue Farmington, NM 87401 | 3.125000 | 2.734370 |
| <u>Royalty</u> | | |
| USA-Bureau of Land Management 1235 La Plata Highway Farmington, NM 87401 | -0- | 9.375000 |
| Patricia Harbin c/o Lisa Harbin 6401 Glendora Drive, NE Albuquerque, NM 87109-3620 | -0- | 1.562500 |
| Joseph O. & Cicily M. Muench Family Tst Joseph O. Muench Trustee, Trust B P. O. Box 779 Placitas, NM 87043 | -0- | 1.562500 |
| <u>Overriding Royalty Interest</u> | | |
| BP America 501 Westlake Park Blvd. Houston, TX 77079-3092 | -0- | 1.875000 |
| F. H. Carpenter P. O. Box 608 Sourlake, TX 77659 | -0- | 2.500000 |
| Winifred & Forrest Jacobs 1000 SW Santa Fe Lake Road Towanda, KS 67144-9213 | -0- | 0.625000 |
| TOTAL WELL | 100.000000 | 100.000000 |

ATTACHMENT NO. 3 – PAGE 16 OF 26
Dugan Production Corp.
Jacobs #2
Basin Dakota
Well Location: SWNE 26, T-30N, R-14W
Spacing Unit: N/2-320.0A
San Juan County, New Mexico

| <u>INTEREST OWNER</u> | <u>INTEREST%</u> | |
|--|--------------------------|--------------------------|
| | <u>Gross</u> | <u>Net</u> |
| <u>Working Interest</u> | | |
| Dugan Production Corp. | 87.500000 | 75.062500 |
| Jim & Mary Lou Jacobs Living Trust 3505 Crescent Avenue Farmington, NM 87401 | 12.500000 | 10.937500 |
| <u>Royalty</u> | | |
| USA-Bureau of Land Management 1235 La Plata Highway Farmington, NM 87401 | -0- | 12.500000 |
| <u>Overriding Royalty Interest</u> | | |
| Winifred & Forrest Jacobs 1000 SW Santa Fe Lake Road Towanda, KS 67144-9213 | -0- | 1.500000 |
| <u>TOTAL WELL</u> | <u>100.000000</u> | <u>100.000000</u> |

ATTACHMENT NO. 3 – PAGE 17 OF 26
Dugan Production Corp.
Jacobs #3
Harper Hill Fruitland Sand/PC
Well Location: NENW 26, T-30N, R-14W
Spacing Unit: NW/4-160.0A
San Juan County, New Mexico

| <u>INTEREST OWNER</u> | <u>INTEREST%</u> | |
|--|--------------------------|--------------------------|
| | <u>Gross</u> | <u>Net</u> |
| <u>Working Interest</u> | | |
| Dugan Production Corp. | 75.000000 | 64.125000 |
| Jim & Mary Lou Jacobs Living Trust 3505 Crescent Avenue Farmington, NM 87401 | 25.000000 | 21.375000 |
| <u>Royalty</u> | | |
| USA-Bureau of Land Management 1235 La Plata Highway Farmington, NM 87401 | -0- | 12.500000 |
| <u>Overriding Royalty Interest</u> | | |
| Winifred & Forrest Jacobs 1000 SW Santa Fe Lake Road Towanda, KS 67144-9213 | -0- | 2.000000 |
| <u>TOTAL WELL</u> | <u>100.000000</u> | <u>100.000000</u> |

ATTACHMENT NO. 3 – PAGE 18 OF 26
Dugan Production Corp.
Jacobs Com #90
Basin Fruitland Coal
Well Location: SWNE 26, T-30N, R-14W
Spacing Unit: 320.0A NSPU (NE/4 Sec. 26 & NW/4 Sec. 25) NMOCD Order R-11461
San Juan County, New Mexico

| <u>INTEREST OWNER</u> | <u>INTEREST%</u> | |
|--|--------------------------|--------------------------|
| | <u>Gross</u> | <u>Net</u> |
| <u>Working Interest</u> | | |
| Dugan Production Corp. | 87.500000 | 73.937500 |
| Jim & Mary Lou Jacobs Living Trust 3505 Crescent Avenue Farmington, NM 87401 | 12.500000 | 10.687500 |
| <u>Royalty</u> | | |
| USA-Bureau of Land Management 1235 La Plata Highway Farmington, NM 87401 | -0- | 12.500000 |
| <u>Overriding Royalty Interest</u> | | |
| F. H. Carpenter P. O. Box 608 Sourlake, TX 77659 | -0- | 1.875000 |
| Winifred & Forrest Jacobs 1000 SW Santa Fe Lake Road Towanda, KS 67144-9213 | -0- | 1.000000 |
| <u>TOTAL WELL</u> | <u>100.000000</u> | <u>100.000000</u> |

ATTACHMENT 3 – PAGE 19 OF 26
Dugan Production Corp.

| <u>Well Name</u> | <u>Pool</u> | <u>Location</u> | <u>Spacing Unit</u> |
|------------------|------------------------|-----------------|---------------------|
| Jiggs #1 | Harper Hill FR Sand PC | SWNW 35-30N-14W | NW/4-160.0A |
| Jiggs #2 | Harper Hill FR Sand PC | NESE 35-30N-14W | SE/4-172.49A |

INTEREST OWNER

INTEREST%

| | <u>Gross</u> | <u>Net</u> |
|--|-----------------------|-----------------------|
| <u>Working Interest</u> Dugan Production Corp. | 100.000000 | 71.933600 |
| <u>Royalty</u> USA-Bureau of Land Management 1235 La Plata Highway Farmington, NM 87401 | -0- | 12.500000 |
| <u>Overriding Royalty Interest</u> Blackstone Acquisitions Partners I, LP P. O. Box 4360 Houston, TX 77210-4360 | -0- | 0.566400 |
| Burlington Resources Oil & Gas Co. P. O. Box 4289 Farmington, NM 87499-4289 | -0- | 12.500000 |
| Linda Orvitz Palley 11352 Marjon Drive Nevada City, CA 95959 | -0- | 2.500000 |
| <u>TOTAL WELL</u> | <u>100.000000</u> | <u>100.000000</u> |

**ATTACHMENT NO. 3 – PAGE 20 OF 26
DUGAN PRODUCTION CORP.**

| <u>Well Name</u> | <u>Pool</u> | <u>Location</u> | <u>Spacing Unit</u> |
|---|----------------------------------|-------------------|-----------------------------------|
| King Com #2 | Harper Hill FR Sand PC | NWSE 11-29N-14W | SE/4-160.13A |
| King Com #90 | Basin Fruitland Coal | NWNE 11-29N-14W | E/2-320.13A |
| <u>INTEREST OWNER</u> | <u>King Com #2 INTEREST%</u> | | <u>King Com #90 INTEREST%</u> |
| | <u>Gross</u> | <u>Net</u> | <u>Gross</u> <u>Net</u> |
| <u>Working Interest</u> | | | |
| Dugan Production Corp. | 99.765815 | 87.045291 | 99.882860 87.272553 |
| Lee Atchison P. O. Box 15069 Farmington, NM 87499 | 0.234185 | 0.234185 | 0.117140 0.117140 |
| <u>Royalty</u> | | | |
| USA-Bureau of Land Mgmt 1235 La Plata Highway Farmington, NM 87401 | -0- | 6.255074 | -0- 7.814403 |
| Richard C. Akins 1309 Dewey Lane Alamogordo, NM 88310 | -0- | 0.585462 | -0- 0.292850 |
| Larry Dimmick 650 W. Main, Suite C Farmington, NM 87401 | -0- | 0.058546 | -0- 0.029285 |
| Joseph E. & Twila M. Gooding Tst Twila Gooding, Trustee 1009 Crestview Circle Farmington, NM 87401 | -0- | 1.561231 | -0- 0.780933 |
| Bill Jensen 613 Merino Kraal Farmington, NM 87401 | -0- | 0.058546 | -0- 0.029285 |
| Robert F. & Janice A. Johnston 605 Parkland Drive Aztec, NM 87410 | -0- | 0.029273 | -0- 0.014642 |
| Rilla E. King P. O. Box 186 Dolores, CO 81325 | -0- | 1.561231 | -0- 2.342798 |
| Colleen McSparron 2541 Landcaster Drive Arroyo Grande, CA 93420 | -0- | 0.585462 | -0- 0.292850 |
| Motor Property Partners 6515 Tevis Drive Bakersfield, CA 93309 | -0- | 0.374696 | -0- 0.187424 |
| Randall E. Presley P. O. Box 2200 Newport Beach, CA 92663 | -0- | 0.374696 | -0- 0.187424 |
| LaRue Schenck 3016 Crestridge Farmington, NM 87401 | -0- | 0.585462 | -0- 0.292850 |
| State Highway Department of NM P. O. Box 1149 Santa Fe, NM 87504-1149 | -0- | 0.105383 | -0- 0.052713 |
| Geraldine Sterling P. O. Box 74 Farmington, NM 87499-0074 | -0- | 0.585462 | -0- 0.292850 |
| <u>Overriding Royalty Interest</u> | -0- | -0- | -0- -0- |
| TOTAL WELL | 100.000000 | 100.000000 | 100.000000 100.000000 |

ATTACHMENT NO. 3 – PAGE 21 OF 26
Dugan Production Corp.
Mayre #4R
Harper Hill Fruitland Sand PC
Well Location: SWSE 27, T-30N, R-14W
Spacing Unit: SE/4-160.0A
San Juan County, New Mexico

| <u>INTEREST OWNER</u> | <u>INTEREST %</u> | |
|--|-------------------|-------------------|
| | <u>Gross</u> | <u>Net</u> |
| <u>Working Interest</u> | | |
| Dugan Production Corp. | 100.000000 | 81.500000 |
| <u>Royalty</u> | | |
| USA-Bureau of Land Management 1235 La Plata Highway Farmington, NM 87401 | -0- | 12.500000 |
| <u>Overriding Royalty Interest</u> | | |
| F. L. & Mary O. Crane Living Trust F. L. & Mary O. Crane, Trustees 5203 Largo Street Farmington, NM 87402 | -0- | 2.000000 |
| Virginia Gass c/o Sherman 1113 The Crossing Road O'Fallon, MO 63366-4455 | -0- | 1.000000 |
| Jim & Mary Lou Jacobs Living Trust 3505 Crescent Ave. Farmington, NM 87401 | -0- | 2.000000 |
| Bob Kenny 2518 Wembley Drive St. Louis, MO 63125-3617 | -0- | 1.000000 |
| TOTAL WELL | 100.000000 | 100.000000 |

ATTACHMENT NO. 3 – PAGE 22 OF 26
Dugan Production Corp.
O'Henry #1
Basin Fruitland Coal
Well Location: SESW 36, T-30N, R-14W
Spacing Unit: W/2-320.0A
San Juan County, New Mexico

| <u>INTEREST OWNER</u> | <u>INTEREST %</u> | |
|--|--------------------------|--------------------------|
| | <u>Gross</u> | <u>Net</u> |
| <u>Working Interest</u> | | |
| Dugan Production Corp. | 100.000000 | 70.239660 |
| <u>Royalty</u> | | |
| USA-Bureau of Land Management 1235 La Plata Highway Farmington, NM 87401 | -0- | 12.500000 |
| <u>Overriding Royalty Interest</u> | | |
| ConocoPhillips 600 N. Dairy Ashford Houston, TX 77079 | -0- | 15.043140 |
| Edward A. & Juanita Lopez 782 North Broad Street San Luis Obispo, CA 93401 | -0- | 0.359500 |
| Ruby Maculsay 873 Erie Street Oakland, CA 94610 | -0- | 0.119830 |
| Martin A. Moe, Jr. 222 Gulfview Drive Islamorada, FL 33036 | -0- | 0.359500 |
| James W. & Ella E. Post 1447 West 101 st Street Los Angeles, CA 90047 | -0- | 0.359500 |
| Harper L. & Nellie A. Proctor – BAD ADDRESS 402 Masonic Temple Building Jacksonville, FL 32206 | -0- | 0.359500 |
| Gisle W. Romo c/o Palmer W. Larson, Personal Representative 13505 SE River Road, Condo #336 Milwaukee, OR 97222 | -0- | 0.119830 |
| Clara Sault c/o Palmer W. Larson, Personal Representative 13505 SE River Road, Condo #336 Milwaukee, OR 97222 | -0- | 0.119830 |
| Ernest J. & Valerie M. Sill 30269 Cove View Street Sun City, CA 92587 | -0- | 0.419710 |
| <u>TOTAL WELL</u> | <u>100.000000</u> | <u>100.000000</u> |

ATTACHMENT NO. 3 – PAGE 23 OF 26
Dugan Production Corp.
Stella Needs a Com #2
Harper Hill Fruitland Sand PC
Well Location: NWNW 36, T-30N, R-14W
Spacing Unit: NW/4-160.0A
San Juan County, New Mexico

| <u>INTEREST OWNERS</u> | <u>INTEREST%</u> | |
|--|--------------------------|--------------------------|
| | <u>Gross</u> | <u>Net</u> |
| <u>Working Interest</u> | | |
| Dugan Production Corp. | 100.000000 | 71.125000 |
| <u>Royalty</u> | | |
| State of New Mexico P. O. Box 1148 Santa Fe, NM 87504-1148 | -0- | 12.500000 |
| <u>Overriding Royalty Interest</u> | | |
| ConocoPhillips 600 N. Dairy Ashford Houston, TX 77079 | -0- | 15.250000 |
| Edward A. & Juanita Lopez 782 North Broad Street San Luis Obispo, CA 93401 | -0- | 0.375000 |
| Martin A. Moe, Jr. 222 Gulfview Drive Islamorada, FL 33036 | -0- | 0.375000 |
| Harper L. & Nellie A. Proctor – BAD ADDRESS 402 Masonic Temple Building Jacksonville, FL 32206 | -0- | 0.375000 |
| <u>TOTAL WELL</u> | <u>100.000000</u> | <u>100.000000</u> |

ATTACHMENT NO. 3 – PAGE 24 OF 26
Dugan Production Corp.
Tabor Com #90
Basin Fruitland Coal
Well Location: SENE 35, T-30N, R-14W
Spacing Unit: E/2-332.49A
San Juan County, New Mexico

| <u>INTEREST OWNER</u> | <u>INTEREST%</u> | |
|--|--------------------------|--------------------------|
| | <u>Gross</u> | <u>Net</u> |
| <u>Working Interest</u> | | |
| Dugan Production Corp. | 100.000000 | 79.237046 |
| <u>Royalty</u> | | |
| USA-Bureau of Land Management 1235 La Plata Highway Farmington, NM 87401 | -0- | 9.492391 |
| Patricia Harbin c/o Lisa Harbin 6401 Glendora Drive, NE Albuquerque, NM 87109-3620 | -0- | 1.503805 |
| Joseph O. & Cicily Muench Family Trust Joseph O. Muench Trustee, Trust B P. O. Box 779 Placitas, NM 87043 | -0- | 1.503804 |
| <u>Overriding Royalty Interest</u> | | |
| Burlington Resources Oil & Gas Co. P. O. Box 4289 Farmington, NM 87499-4289 | -0- | 6.484781 |
| Winifred & Forrest Jacobs 1000 SW Santa Fe Lake Road Towanda, KS 67144-9213 | -0- | 0.481217 |
| Estate of Samuel D. Orvitz Linda Orvitz Palley, Executrix 11352 Marjon Drive Nevada City, CA 95959 | -0- | 1.296956 |
| <u>TOTAL WELL</u> | <u>100.000000</u> | <u>100.000000</u> |

ATTACHMENT NO. 3 – PAGE 25 OF 26
Dugan Production Corp.
Winifred #2
Harper Hill Fruitland Sand PC
Well Location: SWNE 35, T-30N, R-14W
Spacing Unit: NE/4-160.0A
San Juan County, New Mexico

| <u>INTEREST OWNER</u> | <u>INTEREST%</u> | |
|--|--------------------------|--------------------------|
| | <u>Gross</u> | <u>Net</u> |
| <u>Working Interest</u> | | |
| Dugan Production Corp. | 100.000000 | 86.500000 |
| <u>Royalty</u> | | |
| USA-Bureau of Land Management 1235 La Plata Highway Farmington, NM 87401 | -0- | 6.250000 |
| Patricia Harbin c/o Lisa Harbin 6401 Glendora Drive, NE Albuquerque, NM 87109-3620 | -0- | 3.125000 |
| Joseph O. & Cicily Muench Family Trust Joseph O. Muench Trustee, Trust B P. O. Box 779 Placitas, NM 87043 | -0- | 3.125000 |
| <u>Overriding Royalty Interest</u> | | |
| Winifred & Forrest Jacobs 1000 SW Santa Fe Lake Road Towanda, KS 67144-9213 | -0- | 1.000000 |
| <u>TOTAL WELL</u> | <u>100.000000</u> | <u>100.000000</u> |

ATTACHMENT NO. 3 – PAGE 26 OF 26
Dugan Production Corp.
Winifred Com #90
Basin Fruitland Coal
Well Location: SWSE 26, T-30N, R-14W
Spacing Unit: - 320.36A NSPU (SE/4 Sec. 26, plus SW/4 Sec. 25) NMOCD Order R-11461
San Juan County, New Mexico

| <u>INTEREST OWNER</u> | <u>INTEREST%</u> | |
|--|--------------------------|--------------------------|
| | <u>Gross</u> | <u>Net</u> |
| <u>Working Interest</u> | | |
| Dugan Production Corp. | 100.000000 | 80.757700 |
| <u>Royalty</u> | | |
| USA-Bureau of Land Management 1235 La Plata Highway Farmington, NM 87401 | -0- | 9.378600 |
| Patricia Harbin c/o Lisa Harbin 6401 Glendora Drive, NE Albuquerque, NM 87109-3620 | -0- | 1.560700 |
| Joseph O. & Cicily Muench Family Trust Joseph O. Muench Trustee, Trust B P. O. Box 779 Placitas, NM 87043 | -0- | 1.560700 |
| <u>Overriding Royalty Interest</u> | | |
| BP America Production Co. 601 Westlake Park Blvd. Houston, TX 77079-3092 | -0- | 3.745780 |
| F. H. Carpenter P. O. Box 608 Sourlake, TX 77659 | -0- | 2.497100 |
| Jim & Mary Lou Jacobs Living Trust 3505 Crescent Ave. Farmington, NM 87401 | -0- | 0.249710 |
| Winifred & Forrest Jacobs 1000 SW Santa Fe Lake Road Towanda, KS 67144-9213 | -0- | 0.249710 |
| <u>TOTAL WELL</u> | <u>100.000000</u> | <u>100.000000</u> |

ATTACHMENT NO. 4
PRODUCTION SUMMARY
WELLS CONNECTED TO DUGAN PRODUCTION'S
TABOR & FEDERAL I GAS GATHERING SYSTEMS

| POOL NAME & CODE | AVERAGE BTU NONCOMMINGLED PRODUCTION ③ | WELLS OR COMPLETIONS ① | | POOL PRODUCTION ALL WELLS ② | | AVERAGE PRODUCTION PER WELL ② | | PEAK RATE PER WELL ② | |
|----------------------------------|--|---------------------------|-----------|--------------------------------|----------|----------------------------------|----------|-------------------------|----------|
| | | TOTAL | ACTIVE | MCFD | BC/BOPD | MCFD | BC/BOPD | MCFD | BC/BOPD |
| Basin Dakota gas (71599) | 1336 | 3 | 3 | 73 | 0 | 24.3 | 0 | 35 | 0 |
| Basin Fruitland Coal gas (71629) | 1028 | 13 | 13 | 1323 | 0 | 101.8 | 0 | 253 | 0 |
| Harper Hill FR SN PC gas (78160) | 1047 | 18 | 14 | 1721 | 0 | 122.9 | 0 | 213 | 0 |
| Twin Mounds FR SN PC gas (86620) | 1029 | 1 | 1 | 141 | 0 | 141.0 | 0 | 141 | 0 |
| Total - All Wells | 1045 | 35 | 31 | 3258 | 0 | 105.0 | 0 | 253 | 0 |

Notes:

- ① - Wells as of 1-1-04 (includes 23 wells authorized for Tabor, 6 wells authorized for Federal I, plus 6 wells that have been connected but not formally authorized).
- ② - Average production during 12/03. BC/BOPD = barrels of condensate or oil per day. The Dakota completions typically produce a small amount of condensate, however during the 12 months of 2003, no condensate was recovered from any of the 3 completions.
- ③ - Dry BTU @ 15,025 psi. Calculated BTU of commingled production = 1045 btu/scf.
- ④ - Calculated value of commingled production: commingling in the gathering system is necessary to get produced natural gas to a gas sales meter. CDP gas revenue and mmbtu will be allocated to individual wells using factors determined from the mmbtu produced from each well. Each well will be equipped with an allocation meter or an approved method of alternative measurement. During 12/03, production from the 35 existing completions averaged 105 mcf. There should be no loss in value to any well as a result of this commingling. Allocation procedures previously approved (reference Attachment No. 6) will also be used for all new wells added.

Attachment No. 5
Interest Ownership Notification
Dugan Production Corp.'s Application dated 2/24/04
Proposing the Addition of 10 wells plus the Consolidation of Gathering Systems
Dugan Production's Tabor & Federal I Gas Gathering Systems

As evidence that all interest ownership in the subject wells have been given notice of Dugan's application, attached is:

1. A copy of Dugan's transmittal letter dated 2/24/04 used to send copies of the subject application to the four working interest owners in addition to Dugan Production. Of the 39 wells (29 existing and 10 proposed), only seven existing, plus two proposed wells have working interest owners other than Dugan Production Corp. Dugan Production holds 100% of the working interest in 30 of the 39 wells. All letters were sent by certified mail with a return receipt requested. Upon receiving the cards, copies will be sent to the NMOCD.
2. Copy of Dugan's letter dated 2/23/04 used to send notice and a detailed description of the subject application to the 17 fee royalty plus 38 of the 45 overriding royalty interest owners. Complete copies of the application were offered to any of the fee royalty or ORRI owners desiring to receive a copy. All letters were sent by certified mail with a return receipt requested. Upon receiving the receipts, copies will be sent to the NMOCD. It should be noted that three of the ORRI owners (BP America, ConocoPhillips plus Jim & Mary Lou Jacobs) also have working interest ownerships and were not sent this letter since they received the complete application distributed in Item No. 1 above. In addition, four of the ORRI owners listed are known to have bad addresses and also were not sent copies of this letter. Their notice will be provided by the newspaper advertisement presented below in Item No. 3.
3. Copy of the newspaper advertisement scheduled to be published in the 2/25/04 issue of the Farmington Daily Times regarding the subject application. This publication is being made in anticipation that of the 68 interest owners, there will be at least one notice either returned for some reason or the return receipt will be lost in the mail. In addition, from other correspondence attempts, we know that four of the ORRI owner addresses are not current. We have attempted to locate these four ORRI owners, however to date have not been able to do so.



dugan production corp.

Attachment
No. 5
Pg 2 of 7

February 24, 2004

CERTIFIED RETURN
RECEIPT REQUESTED

Working Interest Owners
Wells connected or to be connected to
Dugan Production's Tabor & Federal I Gas Gathering Systems
(Address List Attached)

Re: Proposed consolidation of Dugan's Tabor & Federal I Gas Gathering Systems,
Addition of 10 wells plus the modification of allocation procedures on the Federal I Gathering System
San Juan County, New Mexico

Dear Working Interest Owner,

According to our records, you have a working interest in one or more of the wells that is either currently connected or proposed to be connected to Dugan's Tabor and/or Federal I Gas Gathering System. The wells and interest owners are listed on the attached address list. Attached for your information and review is a complete copy of Dugan Production's application to the New Mexico Oil Conservation Division (NMOCD), Bureau of Land Management (BLM) and the State Land Office (SLO), requesting their approvals to add 10 wells to the Tabor Gas Gathering System which currently has 23 wells authorized. We are also proposing to consolidate Dugan Production's Federal I Gathering System (which currently has 6 wells authorize) with the Tabor Gathering System. This will require surface commingling of gas production from the subject wells, plus the sale of gas at an off-lease central delivery sales meter (CDP). In addition, we are proposing to change the allocation procedure currently approved for the Federal I Gathering System from using periodic well tests to using allocation meters installed on each well. This will allow all wells on the consolidated gathering system to use the same allocation procedure. Attachment No. 1 presents a map of the consolidated gathering system with additions highlighted in blue. Attachment No. 2 presents information for each of the wells. Dugan Production will install all equipment and will operate and maintain the gathering system and central battery facilities. As a working interest owner, your only costs associated with the gathering system will be a fee charged for gathering and compression. You will not be billed for any costs associated with installing the gathering system (including the allocation meters). Dugan Production's current company-wide gathering system fee is \$0.27/MMBTU, and our compression fee is \$0.09/MMBTU. These fees will be used until operating economics indicate the need for revisions. The wells to be added should not affect your interest in wells that are currently connected to the gathering system. This proposal will allow for optimum operations on all wells and will allow all wells to benefit from central compression which should keep wellhead operating pressures as low as possible. This method of operation will help to keep our operating expenses as low as possible, and will allow for the recovery of more of the gas reserves from each well.

This matter does not require any action on your part. Current NMOCD regulations require that all interest owners (those in the existing system and those being added) receive notice of proposed additions to gathering systems. Included in Dugan's application is a request that for future additions to the gathering system, only the interest owners in the wells to be added will require notification, provided the proposed additions will not adversely affect the existing wells. This will greatly simplify adding wells to the gathering system and should not affect the interests previously authorized to operate on the gathering system. Should you have any questions, need additional information, or have any concern as to our proposal, please let me know. Should you have an objection to our proposal, please let me know, or you can contact the New Mexico Oil Conservation Division directly at 1220 South St. Francis Drive, Santa Fe, NM 87505, and we would appreciate receiving a copy of your objection. Objections should be filed within 20 days after the NMOCD receives our application which will be approximately 2-26-04.

Sincerely,

John D. Roe

John D. Roe
Engineering Manager

JDR/tmf

Attachments

xc: New Mexico Oil Conservation Division, Bureau of Land Management, State Land Office



dugan production corp.

Attachment
No. 5
Pg 3 of 7

February 23, 2004

**CERTIFIED RETURN
RECEIPT REQUESTED**

Royalty & Overriding Royalty Interest Owners
Wells connected or to be connected to
Dugan Production's Tabor & Federal I Gas Gathering Systems
(Address List Attached)

Re: Proposed consolidation of Dugan's Tabor & Federal I Gas Gathering Systems,
Addition of 10 wells plus the modification of allocation procedures on the Federal I Gathering System
San Juan County, New Mexico

Dear Interest Owner,

According to our records, you have a royalty and/or overriding royalty interest in one or more of the wells that is either currently connected or proposed to be connected to Dugan's Tabor and/or Federal I Gas Gathering System. The wells and interest owners are listed on the attached address list. Dugan Production is currently preparing an application to the New Mexico Oil Conservation Division (NMOCD), Bureau of Land Management (BLM) and the State Land Office (SLO), requesting their approvals to add 10 wells to the Tabor Gas Gathering System which currently has 23 wells authorized. We are also proposing to consolidate Dugan Production's Federal I Gathering System (which currently has 6 wells authorize) with the Tabor Gathering System. This will require surface commingling of gas production from the subject wells, plus the sale of gas at an off-lease central delivery sales meter (CDP). In addition, we are proposing to change the allocation procedure currently approved for the Federal I Gathering System from using periodic well tests to using allocation meters installed on each well. This will allow all wells on the consolidated gathering system to use the same allocation procedure. Attachment No. 1 presents a map of the consolidated gathering system with additions highlighted in blue. Attachment No. 2 presents information for each of the wells. Dugan Production will install all equipment and will operate and maintain the gathering system and central battery facilities. Since your interest in these wells is either a royalty or overriding royalty, there are no costs chargeable to you. The wells to be added should not affect your interest in wells that are currently connected to the gathering system. Should you have interest in the wells to be added, it will allow these wells to begin selling produced natural gas for the benefit of all interest owners. This proposal will allow for optimum operations on all wells and will allow all wells to benefit from central compression which should keep wellhead operating pressures as low as possible. This method of operation will help to keep our operating expenses as low as possible, and will allow for the recovery of more of the gas reserves from each well.

This matter does not require any action on your part. Current NMOCD regulations require that all interest owners (those in the existing system and those being added) receive notice of proposed additions to gathering systems. Included in Dugan's application is a request that for future additions to the gathering system, only the interest owners in the wells to be added will require notification, provided the proposed additions will not adversely affect the existing wells. This will greatly simplify adding wells to the gathering system and should not affect the interests previously authorized to operate on the gathering system. Should you have any questions, need additional information, desire to receive a complete copy of our application, or have any concern as to our proposal, please let me know. Should you have an objection to our proposal, please let me know, or you can contact the New Mexico Oil Conservation Division directly at 1220 South St. Francis Drive, Santa Fe, NM 87505, and we would appreciate receiving a copy of your objection. Objections should be filed within 20 days after the NMOCD receives our application which will be approximately 2-26-04.

Sincerely,

John D. Roe

John D. Roe
Engineering Manager

JDR/tmf

Attachments

xc: New Mexico Oil Conservation Division, Bureau of Land Management, State Land Office

Consolidated Tabor Gas Gathering System Interest Owners Address List*(wells with ownership interest in parentheses)*

a=Beyond Petroleum Com 90; b=Camp David Com 1, 1S; c=Camp David Com 2; d=Cline 1R; e=Com 1; f=Com 1E; g=Com 2, 2R; h=Com 3;
 i=Com 4; j=Com 91; k=Federal I 4, 4R, 5R, 6, 7, 8, 10, 90, 98, 99, 100, 101; m=Horace Smith 1R; n=Jacobs 2; o=Jacobs 3; p=Jacobs Com 90; q=Jiggs 1, 2;
 r=King Com 2; s=King Com 90; t=Mayre 4R; u=O'Henry 1; v=Stella Needs a Com 2; w=Tabor Com 90;
 x=Winifred 2; y=Winifred Com 90; z=Federal I Com 9

Working Interest Owners

Dugan Production Corp. (all)
 P. O. Box 420
 Farmington, NM 87499-0420

Lee Atchison (r,s)
 P. O. Box 15069
 Farmington, NM 87499-5069

Richard C. Akins (r,s,z)
 1309 Dewey Lane
 Alamogordo, NM 88310

Lisa Diane Clancy (d)
 2016 Delwood Ave.
 Durango, CO 81301

Gary Alan Cline (d)
 P. O. Box 1227
 Kirtland, NM 87417-1227

Larry Dimmick (r,s)
 650 W. Main, Suite C
 Farmington, NM 87401

Robin Lynn Fleming (d)
 5420 Villa View Drive
 Farmington, NM 87402

Joseph E. & Twila M. Gooding (r,s)
 Twila Gooding, Trustee
 1009 Crestview Circle
 Farmington, NM 87401

Patricia Harbin (m,w,x,y)
 c/o Lisa Harbin
 6401 Glendora Drive NE
 Albuquerque, NM 87109-3620

W. H. Atkins (j)
 2208 North Parkwood
 Harlingen, TX 78550

John W. Barringer (j)
 1054 Lynnwood Blvd.
 Nashville, TN 37215

Lewis T. Barringer, Jr. (j)
 192 Sayre Drive
 Princeton, NJ 08540

Black Stone Acquisitions Partners I, LP (q)
 P. O. Box 4360
 Houston, TX 77210-4360

James A. Borland (i,j)
 222 Fourteenth Street NW
 Albuquerque, NM 87104

BP America (m,y)
 501 Westlake Park Blvd.
 Houston, TX 77079-3092

Burlington Resources Oil & Gas Co. (q,w)
 P. O. Box 4289
 Farmington, NM 87499-4289

JoAnne Callan (j)
 1028 Santa Florencia
 Solano Beach, CA 92075

Megan Callan (j)
 3578 Seahorn Circle
 San Diego, CA 92130

F. H. Carpenter (a,m,p,y)
 P. O. Box 608
 Sourlake, TX 77659

ChevronTexaco (b,c)
 P. O. Box 36366
 Houston, TX 77236

Marsha Henderson Collins (e,f,g,i,j)
 2905 N. Montana Ave. #30216
 Helena, MT 59601

ConocoPhillips (b,e,g,i,j,u,v)
 600 N. Dairy Ashford
 Houston, TX 77079

F.L. & Mary O Crane Living Trust (t)
 F.L. & Mary O Crane Trustees
 5203 Largo Street
 Farmington, NM 87402

John N. Eddy (d)
 P. O. Box 2104
 Santa Fe, NM 87501

BP America (a)
 501 Westlake Park Blvd.
 Houston, TX 77079-3092

ConocoPhillips (d,f)
 600 N. Dairy Ashford
 Houston, TX 77079

Royalty Interest Owners

Bill Jensen (r,s)
 613 Merino Kraal
 Farmington, NM 87401

Robert F. & Janice A. Johnston (r,s)
 805 Parkland Drive
 Aztec, NM 87410

Rita King (e,f,h,r,s)
 P. O. Box 186
 Dolores, CO 81325

Colleen McSparron (r,s,z)
 2541 Landcaster Drive
 Arroyo Grande, CA 93420

Motor Property Partners (r,s)
 6515 Tevis Drive
 Bakersfield, CA 93309

Joseph O. & Cicily Muench Family Trust (m,w,x,y)
 Joseph O. Muench Trustee, Trust B
 P. O. Box 779
 Placitas, NM 87043

Randall E. Presley (r,s)
 P. O. Box 2200
 Newport Beach, CA 92663

Overriding Royalty Interest Owners

Evko Development Co. (j)
 4710 Cabrillo Street
 San Francisco, CA 94121

Virginia Gass (t)
 c/o Sherman
 1113 The Crossing Road
 O'Fallon, MO 63366-4455

Nathan Greer Education Trust (d)
 c/o Nanette Greer Farrelly
 97 Apache Ridge
 Santa Fe, NM 87505

Louise Adair McDougal Hadley (e,f,g,i,j)
 236 Bluff Road
 Cedar Point, NC 28584

Hanson-McBride Petroleum Co. (d)
 A New Mexico Limited Partnership
 P. O. Box 1515
 Roswell, NM 88201-1515

Anne S. Henderson (e,f,g,i,j)
 7811 Maple Ave., Apt #811
 Silver Springs, MD 20912

Robin (Robert) Thomas Henderson (e,f,g,i,j)
 5028 River Road
 Bethesda, MD 20016

Jim & Mary Lou Jacobs Living Trust (t,y)
 3505 Crescent Ave.
 Farmington, NM 87401

Winifred & Forrest Jacobs (a,m,n,o,p,w,x,y)
 1000 SW Santa Fe Lake Road
 Towanda, KS 67144-9213

Bob Kenny (t)
 2518 Wembley Drive
 St. Louis, MO 63125

Elsye Kilgore Trust (i,j)
 c/o Sunwest Bank - BAD ADDRESS
 P. O. Box 26900
 Albuquerque, NM 87103

Lee W. Kilgore Trust (i,j)
 c/o Sunwest Bank - BAD ADDRESS
 P. O. Box 26900
 Albuquerque, NM 87103

Anne B. Little Estate (c)
 c/o Wells Fargo Oil & Gas Trust
 P. O. Box 5363
 Denver, CO 80217

Curtis J. Little Estate (b,c)
 P. O. Box 1258
 Farmington, NM 87499-1258

Edward & Juanita Lopez (u,v)
 782 N. Broad Street
 San Luis Obispo, CA 93401

Jim & Mary Lou Jacobs Living Trust (a,m,n,o,p)
 3505 Crescent Ave.
 Farmington, NM 87402

LaRue Schenck (r,s,z)
 3016 Crestridge
 Farmington, NM 87401

State of New Mexico (b,c,e,f,g,h,i,j,v)
 State Land Office
 P. O. Box 1148
 Santa Fe, NM 87504-1148

State Highway Department of NM (r,s)
 P. O. Box 1149
 Santa Fe, NM 87504-1149

Geraldine Sterling (r,s,z)
 P. O. Box 74
 Farmington, NM 87499-0074

USA - BLM (a, d thru u, w thru z)
 1235 La Plata Highway
 Farmington, NM 87401

Ruby Maculassy (u)
 873 Erie Street
 Oakland, CA 94610

Charles Alan McDougal (e,f,g,i,j)
 7928 Rooksley Court
 Raleigh, NC 27615

Robert Bruce McDougal (e,f,g,i,j)
 6808 Penny Lane
 Bartlesville, OK 74006

Martin A. Moe, Jr. (u,v)
 222 Gulfview Drive
 Islamorada, FL 33036

Estate of Samuel D. Orvitz (w)
 Linda Orvitz Palley, Executrix
 11352 Marjon Drive
 Nevada City, CA 95959

Linda Orvitz Palley (q)
 11352 Marjon Drive
 Nevada City, CA 95959

Petroquest, Inc. (b)
 P. O. Box 2217
 Farmington, NM 87499-2217

James & Ella Post (u)
 1447 West 101st Street
 Los Angeles, CA 90047

Harper & Nellie Proctor (u,v)
 402 Masonic Temple Building - BAD ADDRESS
 Jacksonville, FL 32206

Gisle W. Romo (u)
 c/o Palmer W. Larson, Personal Representative
 13505 SE River Road Condo #336
 Milwaukee, OR 97222

Clara Sauls (u)
 c/o Palmer W. Larson, Personal Representative
 13505 SE River Road Condo #336
 Milwaukee, OR 97222

Lynn M. Shaw (j)
 1490 Memory Lane
 Kalispell, MT 59901-5108

Ernest & Valerie Still (u)
 30269 Cove View Street
 Sun City, CA 92587

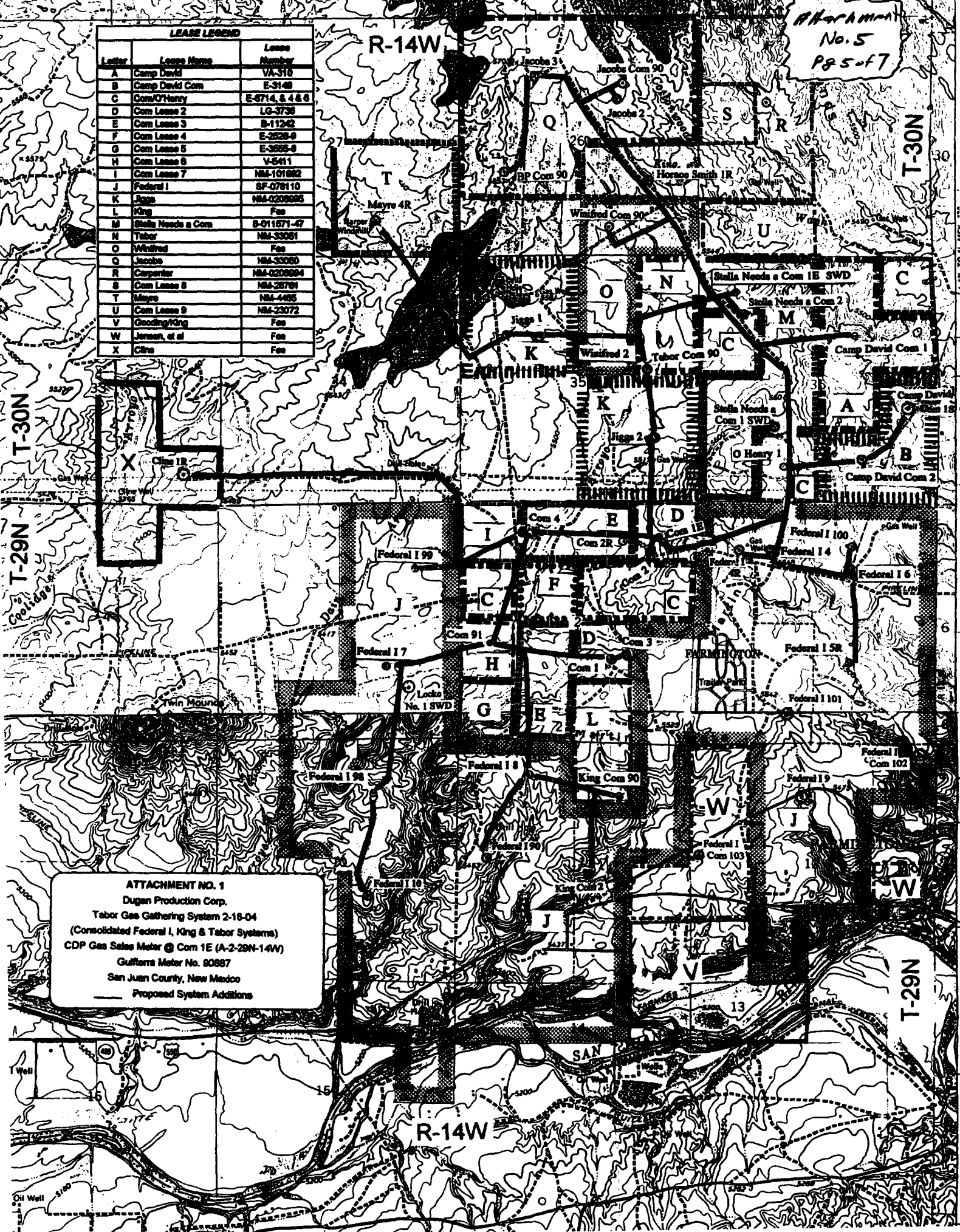
Paul Slayton (d)
 P. O. Box 2035
 Roswell, NM 88202-2035

Texon Energy Corp. (i,j)
 Department 1041 - BAD ADDRESS
 P. O. Box 4554
 Houston, TX 77210-4554

Attachment
 No. 5
 pg 4 of 7

| LEASE LEGEND | | |
|--------------|--------------------|---------------|
| Letter | Lease Name | Lease Number |
| A | Camp David | VA-310 |
| B | Camp David Com | E-3148 |
| C | Com O'Henry | E-6714, 4 & 8 |
| D | Com Lease 2 | LG-3736 |
| E | Com Lease 3 | B-11242 |
| F | Com Lease 4 | E-2528-6 |
| G | Com Lease 5 | E-3555-6 |
| H | Com Lease 6 | V-6411 |
| I | Com Lease 7 | NM-101982 |
| J | Federal I | SF-076110 |
| K | Jigs | NM-0209865 |
| L | Jigs | Fee |
| M | Stella Needs a Com | B-011671-47 |
| N | Tabor | NM-33061 |
| O | Winifred | Fee |
| Q | Jacobs | NM-33060 |
| R | Carpenter | NM-0209864 |
| S | Com Lease 8 | NM-28761 |
| T | Mayre | NM-4485 |
| U | Com Lease 9 | NM-23072 |
| V | Gooding/Yong | Fee |
| W | Jensen, et al | Fee |
| X | Cline | Fee |

ATTACHMENT
No. 5
Pg 5 of 7



ATTACHMENT NO. 1
Dugan Production Corp.
Tabor Gas Gathering System 2-18-04
(Consolidated Federal I, King & Tabor Systems)
CDP Gas Sales Meter @ Com 1E (A-2-29N-14W)
Guilferra Meter No. 90887
San Juan County, New Mexico
Proposed System Additions

DUGAN PRODUCTION CORP.
TABOR & FEDERAL I GATHERING SYSTEMS 2-24-04
CENTRAL DELIVERY SALES METER (GULFERRA METER NO. 90887) A-2-29N-14W
SAN JUAN COUNTY, NEW MEXICO

| Well Name | API No | Well Location | Well Location | Well Location | CA Number | Pool | Completion Date | Current Prod. MCF/D | Current Prod. BCD | Current Prod. BWPD | Spacing Unit | Application | BLM Approval | NMSLO Approval | NMOCD Approval |
|---|--------|---------------|---------------|---------------|-------------|------------------------|-----------------|---------------------|-------------------|--------------------|--------------|-------------|--------------|----------------|----------------|
| WELLS TO BE ADDED TO SYSTEM (10 wells) | | | | | | | | | | | | | | | |
| Camp David Com 1S (Note 6) | 31637 | L-36-30N-14W | E-3149 | State | State C.A. | Basin Fruitland Coal | 11/2/2003 | 150* | 0 | 100* | E2-323.59A | 2/24/2004 | pending | pending | pending |
| Camp David Com 2 (Note 6) | 30573 | O-36-30N-14W | E-3149 | State | State C.A. | Harper Hill FR Sand-PC | 4/16/2001 | 118 | 0 | 29 | SE/4-160A | 2/24/2004 | pending | pending | pending |
| Cine 1R (Note 6) | 30575 | P-33-30N-14W | FEE | FEE | N/A | Twin Mounds FR Sand-PC | 4/11/2002 | 141 | 0 | 40 | SE/4-171.93A | 2/24/2004 | pending | pending | pending |
| Federal I 4R (Note 6) | 30592 | D-1-29N-14W | SF-078110 | Federal | N/A | Harper Hill FR Sand-PC | 7/5/2001 | 96 | 0 | 109 | NW/4-157A | 2/24/2004 | pending | pending | pending |
| Federal I 10 (Note 6) | 31033 | J-10-29N-14W | SF-078110 | Federal | N/A | Harper Hill FR Sand-PC | 8/28/2002 | 139 | 0 | 63 | NW/4-160A | 2/24/2004 | pending | pending | pending |
| Federal I 100 (Note 6) | 31032 | E-11-30N-14W | SF-078110 | Federal | N/A | Basin Fruitland Coal | 6/28/2002 | 163 | 0 | 6 | W/2-316.11A | 2/24/2004 | pending | pending | pending |
| Federal I 100 (old 6R - Note 6) | 20891 | B-1-29N-14W | SF-078110 | Federal | N/A | Basin Fruitland Coal | 7/17/2001 | 56 | 0 | 22 | N/2-320A | 2/24/2004 | pending | pending | pending |
| Federal I 101 | 20891 | N-1-29N-14W | SF-078110 | Federal | N/A | Basin Fruitland Coal | 7/17/2001 | 150* | 0 | 100* | S/2-320A | 2/24/2004 | pending | pending | pending |
| King Com 2 | 23200 | J-11-29N-14W | SF-078110 | Federal | Pending | Harper Hill FR Sand-PC | Loc. B | 150* | 0 | 100* | SE/4-160.13A | 2/24/2004 | pending | pending | pending |
| WELLS PREVIOUSLY APPROVED FOR TABOR GATHERING SYSTEM (23 wells) | | | | | | | | | | | | | | | |
| Beyond Petroleum Com 80 | 30769 | L-26-30N-14W | NM-33050 | Federal | Pending | Basin Fruitland Coal | 12/13/2001 | 253 | 0 | 61 | W/2-320A | 8/14/2001 | 12/13/2001 | 8/28/2001 | 9/4/2001 |
| Com 1E | 08722 | J-2-29N-14W | LG-3736 | State | NMNM1272 | Basin Fruitland Coal | 12/1/1980 | 99 | 0 | 44 | E/2-316.65A | 9/17/1999 | 10/1/1999 | 9/9/1999 | 9/22/1999 |
| Com 2 (Note 4) | 23199 | A-2-29N-14W | LG-3736 | State | 14080017765 | Basin Dakota | 12/9/1978 | 35 | 0 | 0.03 | E/2-316.65A | 7/17/1998 | 7/30/1998 | 7/17/1998 | 8/19/1998 |
| Com 2R (Note 4) | 23198 | A-2-29N-14W | B-11242 | State | State C.A. | Harper Hill FR Sand-PC | 10/21/1978 | 0 | 0 | 0 | NE-156.65A | 7/12/1998 | 7/30/1998 | 7/17/1998 | 8/19/1998 |
| Com 3 | 23576 | B-2-29N-14W | LG-3736 | State | State C.A. | Harper Hill FR Sand-PC | 5/15/2001 | 52 | 0 | 78 | NE/4-156.65A | 8/14/2001 | 12/13/2001 | 8/28/2001 | 9/4/2001 |
| Com 4 | 26986 | C-2-29N-14W | B-11242 | State | SMR1419 | Harper Hill FR Sand-PC | 3/14/1978 | 4 | 0 | 0.03 | SE/4-160A | 9/17/1999 | 10/1/1999 | 9/9/1999 | 9/22/1999 |
| Com 81 | 26935 | L-2-29N-14W | V-5411 | State | NMNM103068 | Harper Hill FR Sand-PC | 12/1/1989 | 151 | 0 | 51 | NW-157.95A | 3/28/2000 | 7/5/2000 | 4/27/2000 | 5/25/2000 |
| Federal I 7 | 30181 | J-2-29N-14W | SF-078110 | Federal | N/A | Basin Fruitland Coal | 12/6/1999 | 69 | 0 | 62 | W/2-317.95A | 5/30/2000 | 7/17/2000 | 6/27/2000 | 6/20/2000 |
| Federal I 8 | 30178 | C-11-29N-14W | SF-078110 | Federal | N/A | Harper Hill FR Sand-PC | 7/14/2000 | 74 | 0 | 33 | SE/4-160A | 5/30/2000 | 7/17/2000 | 6/27/2000 | 6/20/2000 |
| Federal I 88 | 30180 | B-10-29N-14W | SF-078110 | Federal | N/A | Harper Hill FR Sand-PC | 8/9/2000 | 213 | 0 | 4 | NW/4-160A | 5/30/2000 | 7/17/2000 | 6/27/2000 | 6/20/2000 |
| Federal I 99 | 26989 | H-3-29N-14W | NM-0208984 | Federal | N/A | Basin Fruitland Coal | 7/31/2000 | 55 | 0 | 53 | E/2-320A | 5/30/2000 | 7/17/2000 | 6/27/2000 | 6/20/2000 |
| Honora Smith 1R | 23446 | L-26-30N-14W | NM-0208984 | Federal | SCR248 | Basin Fruitland Coal | 12/9/1999 | 113 | 0 | 23 | E/2-318.45A | 3/28/2000 | 7/5/2000 | 4/27/2000 | 5/25/2000 |
| Jacobs 2 | 24342 | G-26-30N-14W | NM-33050 | Federal | N/A | Basin Dakota | 1/19/1999 | 33 | 0 | 0.03 | S/2-320A | 8/14/2001 | 12/13/2001 | 8/28/2001 | 9/4/2001 |
| Jacobs 3 | 30590 | C-26-30N-14W | NM-33050 | Federal | N/A | Basin Dakota | 1/17/1979 | 49 | 0 | 0.03 | N/2-320A | 8/14/2001 | 12/13/2001 | 8/28/2001 | 9/4/2001 |
| Jacobs 80 (Note 5) | 30588 | G-26-30N-14W | NM-33050 | Federal | Pending | Harper Hill FR Sand-PC | 6/5/2001 | 212 | 0 | 32 | NW/4-160A | 8/14/2001 | 12/13/2001 | 8/28/2001 | 9/4/2001 |
| Jiggs 1 | 30163 | E-35-30N-14W | NM-0208985 | Federal | N/A | Basin Fruitland Coal | 11/17/2000 | 94 | 0 | 52 | NW-160A | 6/30/2000 | 7/5/2000 | 7/17/2000 | 7/24/2000 |
| Jiggs 2 | 30177 | L-35-30N-14W | NM-0208985 | Federal | N/A | Harper Hill FR Sand-PC | 7/25/2000 | 187 | 0 | 50 | SE-172.49A | 7/17/2000 | 7/17/2000 | 7/17/2000 | 7/17/2000 |
| King Com 90 | 26983 | B-11-29N-14W | FEE | FEE | NMNM102983 | Basin Fruitland Coal | 6/15/1999 | 20 | 0 | 2 | E/2-320.13A | 9/17/1999 | 10/1/1999 | 9/9/1999 | 9/22/1999 |
| Mayra 4R | 30591 | O-27-30N-14W | NM-4465 | Federal | N/A | Harper Hill FR Sand-PC | 6/5/2001 | 132 | 0 | 30 | SE/4-160A | 8/14/2001 | 12/13/2001 | 8/28/2001 | 9/4/2001 |
| Stella Needs a Com 2 | 30574 | D-36-30N-14W | B-11571 | State | State C.A. | Harper Hill FR Sand-PC | 4/17/2001 | 126 | 0 | 43 | NW/4-160A | 8/14/2001 | 12/13/2001 | 8/28/2001 | 9/4/2001 |
| Tabor Com 90 | 29984 | H-35-30N-14W | NM-33051 | Federal | NMNM102982 | Basin Fruitland Coal | 12/6/1999 | 116 | 0 | 25 | E/2-332.49A | 3/28/2000 | 7/5/2000 | 4/27/2000 | 5/25/2000 |
| Winifred Com 90 (Note 5) | 30577 | O-26-30N-14W | FEE | FEE | Pending | Basin Fruitland Coal | 5/15/2001 | 51 | 0 | 48 | 320.36A NSPU | 8/14/2001 | 12/13/2001 | 8/28/2001 | 9/4/2001 |
| WELLS PREVIOUSLY APPROVED FOR FEDERAL I GATHERING SYSTEM (6 wells) | | | | | | | | | | | | | | | |
| Camp David Com 1 | 28428 | G-36-30N-14W | W/4-310 | State | State C.A. | Basin Fruitland Coal | 1/10/1991 | 169 | 0 | 67 | E/2-323.59A | 8/19/1997 | 9/22/1997 | 8/28/1997 | 12/2/1997 |
| Federal I 4R | 20397 | C-1-29N-14W | SF-078110 | Federal | N/A | Harper Hill FR Sand-PC | 10/3/1989 | 0 | 0 | 0 | NW/4-157A | 8/19/1997 | 9/22/1997 | 8/28/1997 | 12/2/1997 |
| Federal I 5R | 28351 | J-1-29N-14W | SF-078110 | Federal | N/A | Harper Hill FR Sand-PC | 12/16/1998 | 123 | 0 | 115 | SE/4-160A | 8/19/1997 | 9/22/1997 | 8/28/1997 | 12/2/1997 |
| Federal I 6 PLAT 10/200 | 23207 | G-1-29N-14W | SF-078110 | Federal | N/A | Harper Hill FR Sand-PC | 2/22/1979 | 0 | 0 | 0 | NE/4-160A | 8/19/1997 | 9/22/1997 | 8/28/1997 | 12/2/1997 |
| O'Herry 1 | 08958 | N-36-30N-14W | E-6714 | State | State C.A. | Basin Fruitland Coal | 6/27/1991 | 8 | 0 | 27 | W/2-320A | 8/19/1997 | 9/22/1997 | 8/28/1997 | 12/2/1997 |
| Winifred 2 PLAT 34602 | 23200 | G-35-30N-14W | FEE | FEE | SCR-141 | Harper Hill FR Sand-PC | 3/15/1979 | 0 | 0 | 0 | NE/4-160A | 8/19/1997 | 9/22/1997 | 8/28/1997 | 12/2/1997 |

Notes: N/A = Not General

1) Loc. = proposed general location

Loc. A = proposed location - staked

Loc. B = proposed location - APD submitted

2) Average production presents data for December, 2003. * = well not producing 1/1/04. Rates are from completion testing or production and/or testing subsequent to 1/1/04. Production for proposed locations represents anticipated production.

3) Application for surface commingling (SC), off-lease measurement and sale (OLM & S) of natural gas. Applications are subject to approvals by the Bureau of Land Management (BLM), New Mexico State Land Office (NMSLO), and the New Mexico Oil Conservation Division (NMOCD). NMOCD's most recent order = 3rd Amended Commingling Order (Corrected) PL-C-173 dated 12/10/03 for wells on the Tabor Gathering System and NMOCD Order R-10923 dated 12/2/97 for wells on the Federal I Gathering System.

4) The Com No. 2R was drilled to replace the Com No. 2. Production from the Com No. 2 averaged 27 mcf/d and was shut in 7/14/01 with deliveries to the Tabor Gathering System being suspended during testing of the Com No. 2R. NMOCD rules will not allow both wells to produce simultaneously. It is our desire to have both wells approved for operation on the Tabor Gathering System; however until special pool rules are established that will allow both wells to produce simultaneously, we plan to leave the No. 2 shut in.

5) NMOCD Order R-11461 established 3320A non-standard spacing units for the Jacobs Com No. 90 (NE/4 Section 26 plus NW/4 Section 25), and the Winifred Com No. 90 (SE/4 Section 26 plus SW/4 Section 25).

6) Well Name Date Connection Cumulative Production 1-1-04 mcf BO BW

| | | | | |
|-------------------|-----------|---------|---|--------|
| Camp David Com 1S | 1/31/2004 | 0 | 0 | 0 |
| Camp David Com 2 | 5/23/2001 | 120.553 | 0 | 50.413 |
| Cine 1R | 5/3/2002 | 111.830 | 0 | 36.666 |
| Federal I 4R | 7/26/2001 | 85.776 | 0 | 80.510 |
| Federal I 10 | 9/19/2002 | 65.763 | 0 | 31.815 |
| Federal I 90 | 9/23/2002 | 46.826 | 0 | 5.468 |
| Federal I 100 | 9/27/2001 | 39.368 | 0 | 40.935 |

Attachment
No. 5
pg 6 of 7

Attachment No. 5

This advertisement is scheduled to be published in the February 25, 2004 issue of the Farmington Daily Times. Upon publication, the Daily Times will provide an "Affidavit of Publication" which will be forwarded to the NMOCD upon receipt.

Please place in the legal ads as soon as possible. Once the ad has been run, please send Affidavit of Publication to Dugan Production Corp., Attn: John Roe, P. O. Box 420, Farmington, NM 87499-0420.

Dugan Production Corp. is applying to the New Mexico Oil Conservation Division (NMOCD), the Bureau of Land Management (BLM) and the New Mexico State Land Office (NMSLO), for regulatory approvals to consolidate Dugan Production's Federal I Gathering System (which currently has six wells authorized) with Dugan Production's Tabor Gathering System (which currently has 23 wells authorized). We are also proposing to add 10 wells (seven completed and three proposed) to the consolidated gathering system. This will require the surface commingling of natural gas and produced water plus the off-lease measurement and sale of natural gas. There will not be any commingling of oil or condensate. We are also proposing to change the allocation procedure currently approved for the Federal I Gathering System from using periodic well tests to using allocation meters installed on each well. This will allow all wells on the consolidated gathering system to use the same allocation procedure. Dugan Production is also requesting that the NMOCD amend the existing surface commingling order to allow future additions to the gathering system following notice only to the interest owners being added, provided it is reasonably certain that the proposed additions will not affect the wells previously authorized for the gathering system. The wells to be added and the existing gathering system are located within Sections 1, 2, 3, 10, 11 & 12 of Township 29N, Range 14W; plus Sections 25, 26, 27, 33, 34, 35 & 36 of Township 30N, Range 14W, all located in San Juan County, New Mexico. The current central delivery gas sales meter (CDP) for the Tabor Gathering System is located in the NE/4 NE/4 of Section 2, T-29N, R-14W and delivers gas to Gulfterra Field Services (previously El Paso Field Services). This CDP gas sales meter will continue to serve the consolidated gathering system. The CDP gas sales meter for the Federal I Gathering System (located in the NE/4 NW/4 of Section 1, T-29N, R-14W) will be removed from service. The consolidated gathering system will have 29 wells which are completed in the following three gas pools; Basin Dakota gas (3 wells), Basin Fruitland Coal gas (11 wells), and the Fruitland Sand Pictured Cliffs gas (15 wells). Of the 10 wells proposed to be added, four will be completed in the Basin Fruitland Coal gas pool, five in the Harper Hill Fruitland Sand Pictured Cliffs gas pool, and one well in the Twin Mounds Fruitland Sand Pictured Cliffs gas pool. All wells are located upon one of the following leases held by Dugan Production Corp.; Federal Leases NM-4465, NM-23072, NM-28761, NM-33050, NM-33051, NM-101992, NM-0206994, NM-0206995 & SF-078110; State Leases B-011571-47, B-11242, E-2526-9, E-3149, E-3555-6, E-6714, E-6714-4, E-6714-6, LG-3736, V-5411 & VA-310; and numerous fee leases held by Richard C. Akins, Lisa Diane Clancy, Gary Alan Cline, Larry Dimmick, Robin Lynn Fleming, Joseph E. & Twila M. Gooding, Patricia Harbin, Bill Jensen, Robert F. & Janice A. Johnston, Rilla King, Colleen McSparron, Motor Property Partners, Joseph O. & Cicily M. Muench Family Trust, Randall E. Presley, LaRue Schenck, New Mexico Highway Department and Geraldine Sterling. Any person holding an interest in any of these lands or leases may contact Dugan Production Corp. for additional information. Notice of the application is being mailed to all interest owners, however there may be interest owners for which the mailing address is not known and this advertisement is required to provide the necessary notice. The following interest owners are believed to have invalid mailing addresses; Elsy Kilgore Trust, Lee W. Kilgore Trust, Harper & Nellie Proctor and Texon Energy Corp. Inquiries should be directed to John Roe at 505-325-1821 or by mail at P. O. Box 420, Farmington, NM 87499. Any objection or request for a formal hearing should be filed in writing with the NMOCD's Santa Fe Office within 20 days from the initial date of this publication. In the absence of objection, Dugan Production Corp. has requested that the NMOCD approve its application administratively. The NMOCD's address is 1220 South St. Francis Drive, Santa Fe, NM 87505.

ATTACHMENT No. 6
Allocation Procedures 2/24/04
Dugan Production Corp.'s
Tabor Gathering System
CDP : NENE-2-29N-14W (GulfTerra Meter No. 90887)
San Juan County, New Mexico

-Note-
This Allocation
Procedure was
included as
Attachment No. 4
to Dugan's 10/21/01
Application to Consolidate
the King & Tabor Systems

Base Data:

U = Water Volume (BWPD) from Periodic Well Test x days operated during allocation period.

V = Water Volume (bbl) at Central Battery during allocation period.

W = Gas Volume (MCF) from allocation meters at individual wells and central battery separator during allocation period.

X = Gas Volume (MCF) from CDP Sales Meter during allocation period.

Y = BTU's from CDP Sales Meter during allocation period.

Allocation Period is typically a calendar month and will be the same for all wells.

1. **Individual Well Gas Production** = A + B + C + D + E + F

A = Allocated Sales Volume, MCF. = $(W / \text{SUM } W) \times X$

B = Allocated gas sales volume (MCF) associated with water production
= (A) in mcf for the central battery separator multiplied by a factor of $(U / \text{SUM } U)$ for wells delivering gas and water to the central battery separator.

C = On lease fuel usage, MCF. Determined from equipment specification and operating conditions.

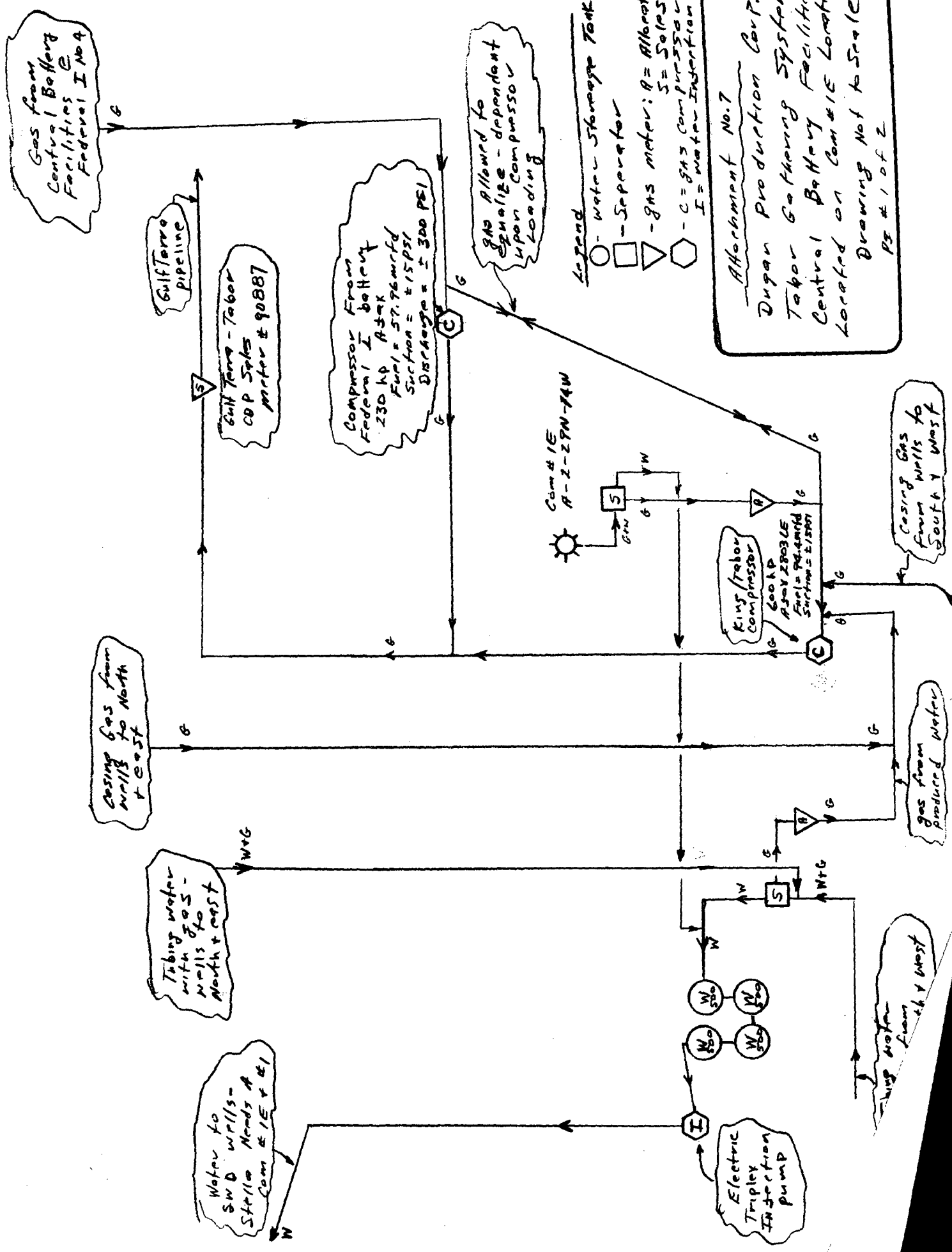
D = Purged and/or vented gas from well and/or lease equipment, MCF. Calculated using equipment specifications and pressures.

E = Allocated fuel from gathering system equipment, MCF. The total fuel required to operate gathering system equipment will be allocated to the individual wells benefiting from the equipment using allocation factors determined by $W / \text{SUM } W$ for the wells involved.

F = Allocated volume of gas lost and/or vented from the gathering system and/or gathering system equipment, MCF. The total volume will be determined using industry accepted procedures for the conditions existing at the time of the loss. All volumes corresponding to liquid condensation within the gathering system will also be determined. The total volume lost and/or vented will be allocated to the individual wells affected using factors determined by $W / \text{SUM } W$.

2. **Allocated Individual Well BTU's** = $((W \times \text{Individual well BTU}) / \text{Sum } (W \times \text{individual well BTU})) \times Y$.
Individual well gas heating values to be determined in accordance with BLM regulations (currently On shore Order No. 5).

3. **Individual Well Water Production** = Allocated production volume, bbl = $(U / \text{Sum } U) \times V$.



- Legend
- - Water Storage Tank
 - - Separator
 - △ - Gas motor: A = Allocation S = Sales
 - ◇ - C = GAS compression I = water Injection Pump

Attachment No. 7

Dugan Production Corp.

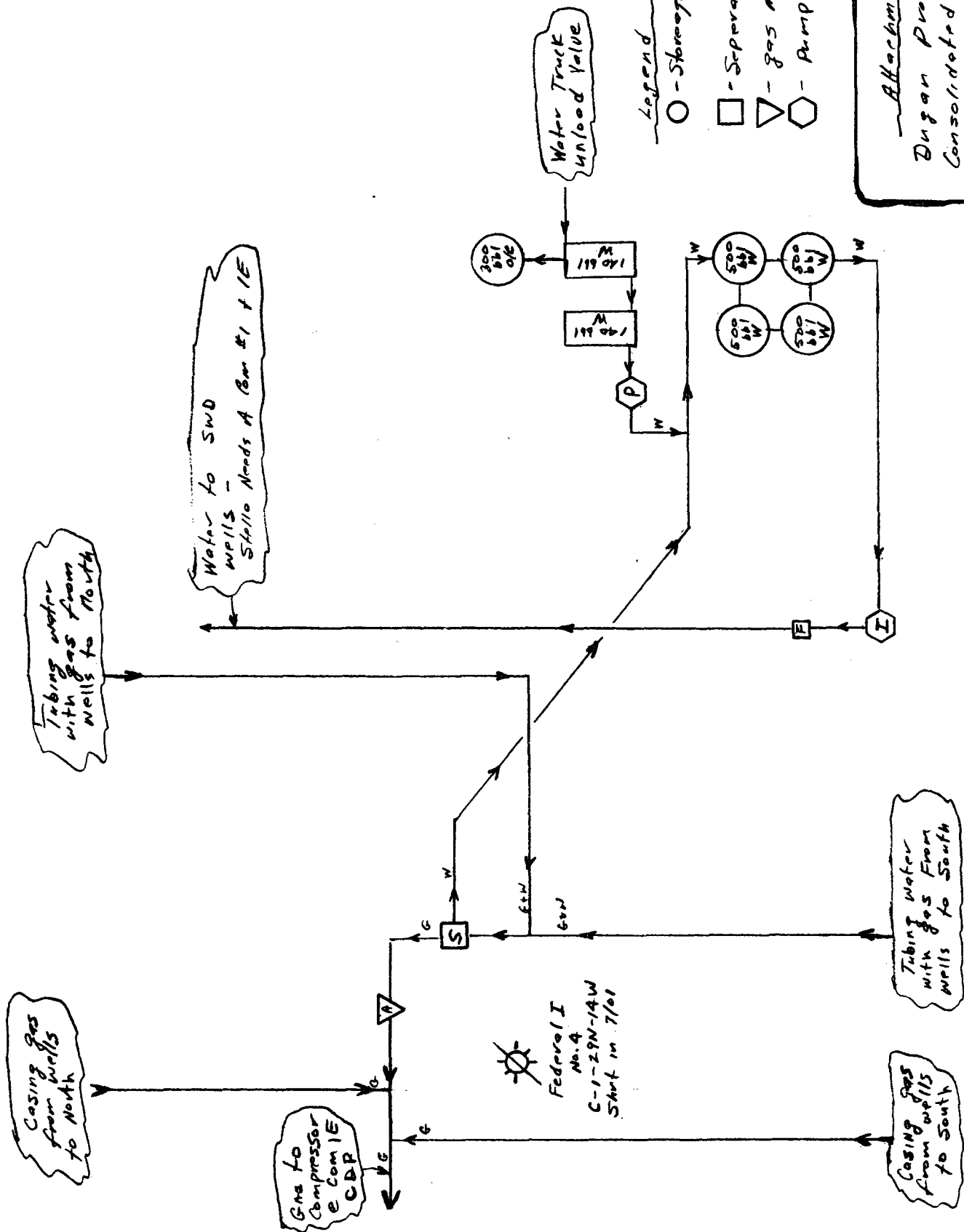
Taber Gathering System

Central Battery Facilities

Located on Cam # 1E Location

Drawing Not to Scale

PS # 1 of 2

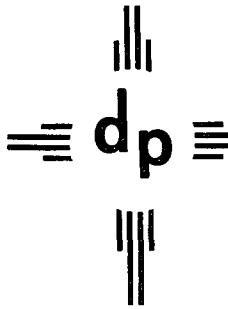


Legend

- - Storage tank; W = water Condensate
- - Separator; S = Gas + water
- ▽ - Gas meter; A = Filter for Solids
- - Pump; P = Water Transfer
- I = " INJECTION
- C = Gas Compressor

Attachment No. 7

Dugan Production Corp.
Consolidated Taber Gathering
System - Central Battery Facilities
Located on Fed. I No. 4 Loc.
- Drawing Not to Scale -
pg 2 of 2



dugan production corp.

RECEIVED

MAR 19 2004

Oil Conservation Division
1220 S. Saint Francis Drive
Santa Fe, NM 87505

March 16, 2004

Mr. Will Jones
New Mexico Oil Conservation Division
1220 South St. Francis Drive
Santa Fe, NM 87505

Re: Dugan Production's application dated 2/24/04 to
Consolidate the Tabor & Federal I Gathering Systems
Plus add 10 wells

Dear Will,

Attached for your consideration of the captioned application are copies of the certified mail return receipts for the working, royalty and overriding royalty interest owners in the 29 wells currently authorized plus the 10 wells proposed to be added to the subject gathering system. This represents all but three royalty and six overriding royalty interest owners identified on Attachment No. 3 of our application and summarized on the attached address list (which was page 4 of Attachment No. 5).

The interest owners for which we do not have return receipts are as follows:

- A. Robin Lynn Fleming has a 3.20% royalty interest in the Cline No. 1R. As presented on page no. 4 of the royalty interest owner receipts, notice of attempted delivery has been provided Mr. Fleming but as of 3-12-04, he had not picked up his mail.
- B. Mr. Bill Jensen has a 0.06% & 0.03% royalty interest in the King Com No. 2 and No. 90 wells, respectively. Our letter to Mr. Jensen was returned on 3-1-04 as his forwarding address had expired and it appears Mr. Jensen may be deceased. We do not have a new address but will continue to attempt to locate one.
- C. Joseph A. & Cicily Muench Family Trust have royalty interests in the Horace Smith No. 1R (1.56%), Tabor Com No. 90 (1.50%), Winifred No. 2 (3.12%) and the Winifred Com No. 90 (1.56%). Although we have not received the "return receipt card", the postal system's tracking system indicates our application was delivered on 2-25-04 (reference page 6 of the royalty receipts).

- D. Blackstone Acquisition Partners has a 0.57% ORRI in the Jiggs No. 1 & 2 wells. As presented on page no. 7 of the ORRI receipts, the postal system has no record of our 2-23-04 mailing. This is not uncommon for certified mail sent to the Houston Post Office. We do believe the address is good.
- E. Megan Callan has a 0.02% ORRI in the Com No. 91 and as presented on page 8 of the ORRI receipts, the postal service has delivered notice to Ms. Callan, however she has not picked up Dugan's letter.
- F. Evko Development Co. has a 3.15% ORRI in the Com No. 91. The postal tracking system indicates the addressee to be unknown and that Dugan's application was returned on 3-1-04 (reference page 9 of the ORRI receipts). To date we have not received the returned application and have no other address for Evko.
- G. Edward & Juanita Lopez have a 0.36% ORRI in the O'Henry No. 1 and a 0.38% ORRI in the Stella Needs a Com No. 2. Dugan's application was returned on 3-8-04 due to an expiration of forwarding time. We do not have another address for the Lopez mailing.
- H. Ruby Maculsay has a 0.12% ORRI in the O'Henry No. 1. As presented on page 11 of the ORRI receipts, the postal service has provided notice of Dugan's letter, however to date, it has not been picked up in 14 days.
- I. James & Ella Post have a 0.36% ORRI in the O'Henry No. 1 and as presented on page 12 of the ORRI receipts, the postal system has no record of the mailing. This is not uncommon with certified mail and to date the letter has not been returned. We do believe the address is good.

Anticipating some problems in delivering the subject notices, Dugan Production's application was advertised in the 2-25-04 publication of the Farmington Daily Times and a copy of the advertisement was included in Attachment No. 5 to Dugan's 2-24-04 application. A copy of the "Affidavit of Publication" for Ad No. 49372 is attached.

Should you have any questions or need additional information, please let me know.

Sincerely,



John D. Roe
Engineering Manager

JDR/tmf

enclosures

Consolidated Tabor Gas Gathering System Interest Owners Address List

(wells with ownership interest in parentheses)

a=Beyond Petroleum Com 80; b=Came David Com 1, 18; c=Came David Com 2; d=Cline 1R; e=Com 1; f=Com 1E; g=Com 2-2R; h=Com 3; i=Com 4; j=Com 91; k=Federal 1, 4, 4S, 5B, 6, 7, 10, 80, 88, 99, 100, 101; m=Horse Smith 1R; n=Jacobs 2; o=Jacobs 3; p=Jacobs Com 80; q=Jones 1, 2; r=King Com 2; s=King Com 5R; t=Maya 4R; u=O'Henry 1; v=Spala Needs a Com 2; w=Tabor Com 80; x=Winfield 2; y=Winfield Com 80; z=Federal 1 Com 9

Working Interest Owners

Dugan Production Corp. (all)
P. O. Box 420
Farmington, NM 87499-0420

Lee Alchison (r,s)
P. O. Box 15089
Farmington, NM 87499-5089

BP America (a)
501 Westlake Park Blvd.
Houston, TX 77079-3092

ConocoPhillips (d,f)
600 N. Dairy Ashford
Houston, TX 77079

Jim & Mary Lou Jacobs Living Trust (a,m,n,o,p)
3505 Crescent Ave.
Farmington, NM 87402

Royalty Interest Owners

Richard C. Aldine (r,s,z)
1308 Dewey Lane
Alamogordo, NM 88310

Lisa Diane Clancy (d)
2018 Delwood Ave.
Durango, CO 81301

Gary Alan Cline (d)
P. O. Box 1227
Kirtland, NM 87417-1227

Larry Dimmick (r,s)
650 W. Main, Suite C
Farmington, NM 87401

Robin Lynn Fleming (d)
5420 Villa View Drive
Farmington, NM 87402

Joseph E. & Twila M. Gooding (r,s)
Twila Gooding, Trustee
1008 Crestview Circle
Farmington, NM 87401

Patricia Harbin (m,w,x,y)
c/o Lisa Harbin
8401 Glendora Drive NE
Albuquerque, NM 87109-3820

Bill Jensen (r,s)
613 Marino Kral
Farmington, NM 87401

Robert F. & Janice A. Johnston (r,s)
805 Portland Drive
Aztec, NM 87410

Rita King (e,f,h,r,s)
P. O. Box 185
Dolores, CO 81325

Colleen McSparron (r,s,z)
2541 Lancaster Drive
Arroyo Grande, CA 93420

Motor Property Partners (r,s)
6815 Tervis Drive
Bakersfield, CA 93309

Joseph O. & Cilly Muench Family Trust (m,w,x,y)
Joseph O. Muench Trustee, Trust B
P. O. Box 779
Pacifica, NM 87043

Randall E. Prossley (r,s)
P. O. Box 2200
Newport Beach, CA 92663

LaRue Schenck (r,s,z)
3016 Crestridge
Farmington, NM 87401

State of New Mexico (b,c,e,f,g,h,i,j,v)
State Land Office
P. O. Box 1148
Santa Fe, NM 87504-1148

State Highway Department of NM (r,s)
P. O. Box 1149
Santa Fe, NM 87504-1149

Geraldine Sterling (r,s,z)
P. O. Box 74
Farmington, NM 87499-0074

USA - BLM (s, d thru u, w thru z)
1235 La Plata Highway
Farmington, NM 87401

Overriding Royalty Interest Owners

W. H. Aldine (i)
2208 North Parkwood
Harlingen, TX 78560

John W. Barringer (j)
1054 Lynnwood Blvd.
Nashville, TN 37215

Lewis T. Barringer, Jr. (j)
182 Sayre Drive
Princeton, NJ 08540

Black Stone Acquisitions Partners I, LP (q)
P. O. Box 4360
Houston, TX 77210-4360

James A. Borland (ij)
222 Fourteenth Street NW
Albuquerque, NM 87104

BP America (m,y)
501 Westlake Park Blvd.
Houston, TX 77079-3092

Burlington Resources Oil & Gas Co. (q,w)
P. O. Box 4299
Farmington, NM 87499-4299

JoAnne Callan (i)
1028 Santa Florentia
Solano Beach, CA 92075

Megan Callan (i)
3578 Seaham Circle
San Diego, CA 92130

F. H. Carpenter (a,m,p,y)
P. O. Box 808
Sourlake, TX 77859

ChevronTexaco (b,c)
P. O. Box 36368
Houston, TX 77236

Martha Henderson Collins (e,f,g,i,j)
2905 N. Montana Ave. #30216
Helena, MT 59601

ConocoPhillips (b,e,g,i,j,u,v)
600 N. Dairy Ashford
Houston, TX 77079

F.L. & Mary O Crane Living Trust (i)
F.L. & Mary O Crane Trustees
5203 Largo Street
Farmington, NM 87402

John N. Eddy (d)
P. O. Box 2104
Santa Fe, NM 87501

EVIS Development Co. (i)
4710 Cabrillo Street
San Francisco, CA 94121

Virginia Gass (i)
c/o Sherman
1113 The Crossing Road
O'Fallon, MO 63360-4456

Nathan Greer Education Trust (d)
c/o Nanette Greer Family
97 Apache Ridge
Santa Fe, NM 87505

Louise Adair McDougal Hadley (e,f,g,i,j)
236 Bull Road
Cedar Point, NC 28584

Hanson-McBride Petroleum Co. (d)
A New Mexico Limited Partnership
P. O. Box 1515
Roswell, NM 88201-1515

Anne S. Henderson (e,f,g,i,j)
7811 Maple Ave., Apt #811
Silver Springs, MD 20912

Robin (Robert) Thomas Henderson (e,f,g,i,j)
5028 River Road
Bethesda, MD 20016

Jim & Mary Lou Jacobs Living Trust (r,y)
3505 Crescent Ave.
Farmington, NM 87401

Winifred & Forrest Jacobs (a,m,n,o,p,w,x,y)
1000 SW Santa Fe Lake Road
Towanda, KS 67144-9213

Bob Kenny (i)
2518 Wansley Drive
St. Louis, MO 63125

Elyse Kilgore Trust (ij)
c/o Sunwest Bank - BAD ADDRESS
P. O. Box 28900
Albuquerque, NM 87103

Lee W. Kilgore Trust (ij)
c/o Sunwest Bank - BAD ADDRESS
P. O. Box 28900
Albuquerque, NM 87103

Anne B. Little Estate (c)
c/o Wells Fargo Oil & Gas Trust
P. O. Box 5383
Denver, CO 80217

Curtis J. Little Estate (b,c)
P. O. Box 1258
Farmington, NM 87499-1258

Edward & Juanita Lopez (u,v)
782 N. Broad Street
San Luis Obispo, CA 93401

Ruby Maculeay (u)
873 Erie Street
Oakland, CA 94610

Charles Alan McDougal (e,f,g,i,j)
7928 Rookley Court
Raleigh, NC 27615

Robert Bruce McDougal (e,f,g,i,j)
6808 Penny Lane
Bartlesville, OK 74006

Martin A. Moa, Jr. (u,v)
222 Gulfview Drive
Islamorada, FL 33036

Estate of Samuel D. Orvitz (w)
Linda Orvitz Patey, Executrix
11352 Marjon Drive
Nevada City, CA 95959

Linda Orvitz Patey (q)
11352 Marjon Drive
Nevada City, CA 95959

Petroquest, Inc. (b)
P. O. Box 2217
Farmington, NM 87499-2217

James & Ella Post (u)
1447 West 101st Street
Los Angeles, CA 90047

Harper & Nellie Proctor (u,v)
402 Masonic Temple Building - BAD ADDRESS
Jacksonville, FL 32206

Glele W. Romo (u)
c/o Palmer W. Larson, Personal Representative
13505 SE River Road Condo #336
Milwaukee, OR 97222

Clara Sault (u)
c/o Palmer W. Larson, Personal Representative
13505 SE River Road Condo #336
Milwaukee, OR 97222

Lynn M. Shaw (i)
1490 Memory Lane
Kalispell, MT 59901-5108

Ernest & Valerie Sill (u)
30288 Cove View Street
Sun City, CA 92587

Paul Stayton (d)
P. O. Box 2035
Roswell, NM 88202-2035

Taxon Energy Corp. (ij)
Department 1041 - BAD ADDRESS
P. O. Box 4554
Houston, TX 77210-4554

Attachment
No. 5
pg 4 of 7

| SENDER: COMPLETE THIS SECTION | COMPLETE THIS SECTION ON DELIVERY |
|---|--|
| <p>■ Complete items 1, 2, and 3. Also complete item 4 if Restricted Delivery is desired.</p> <p>■ Print your name and address on the reverse so that we can return the card to you.</p> <p>■ Attach this card to the back of the mailpiece, or on the front if space permits.</p> <p>Article Addressed to:</p> <p>Lee Otakison P.O. Box 15069 Farmington, NM 87444-5069</p> | <p>A. Signature X <i>Kathleen Ellick</i> <input type="checkbox"/> Agent <input type="checkbox"/> Addressee</p> <p>B. Received by (Printed Name) <i>Kathleen Ellick</i> C. Date of Delivery <i>03-01-04</i></p> <p>D. Is delivery address different from item 1? <input type="checkbox"/> Yes <input checked="" type="checkbox"/> No If YES, enter delivery address below:</p> <p>3. Service Type <input checked="" type="checkbox"/> Certified Mail <input type="checkbox"/> Express Mail <input type="checkbox"/> Registered <input type="checkbox"/> Return Receipt for Merchandise <input type="checkbox"/> Insured Mail <input type="checkbox"/> C.O.D.</p> <p>4. Restricted Delivery? (Extra Fee) <input type="checkbox"/> Yes</p> |

1. Article Number (Transfer from service label) **7002 2410 0001 0133 6613**

PS Form 3811, August 2001 Domestic Return Receipt 102595-02-M-1035

| SENDER: COMPLETE THIS SECTION | COMPLETE THIS SECTION ON DELIVERY |
|--|--|
| <p>■ Complete items 1, 2, and 3. Also complete item 4 if Restricted Delivery is desired.</p> <p>■ Print your name and address on the reverse so that we can return the card to you.</p> <p>■ Attach this card to the back of the mailpiece, or on the front if space permits.</p> <p>Article Addressed to:</p> <p>Concepcion Phillips 600 N. Dairy Ashford Houston, TX 77079</p> | <p>A. Signature X <i>[Signature]</i> <input type="checkbox"/> Agent <input type="checkbox"/> Addressee</p> <p>B. Received by (Printed Name) C. Date of Delivery</p> <p>D. Is delivery address different from item 1? <input type="checkbox"/> Yes <input checked="" type="checkbox"/> No If YES, enter delivery address below:</p> <p>3. Service Type <input type="checkbox"/> Certified Mail <input type="checkbox"/> Express Mail <input type="checkbox"/> Registered <input type="checkbox"/> Return Receipt for Merchandise <input type="checkbox"/> Insured Mail <input type="checkbox"/> C.O.D.</p> <p>4. Restricted Delivery? (Extra Fee) <input type="checkbox"/> Yes</p> |

2. Article Number (Transfer from service label) **7002 2410 0001 0133 6637**

PS Form 3811, August 2001 Domestic Return Receipt 102595-02-M-1035

| SENDER: COMPLETE THIS SECTION | COMPLETE THIS SECTION ON DELIVERY |
|---|---|
| <p>■ Complete items 1, 2, and 3. Also complete item 4 if Restricted Delivery is desired.</p> <p>■ Print your name and address on the reverse so that we can return the card to you.</p> <p>■ Attach this card to the back of the mailpiece, or on the front if space permits.</p> <p>Article Addressed to:</p> <p>El America 501 Westlake Park Blvd. Houston, TX 77079-3092</p> | <p>A. Signature X <i>[Signature]</i> <input type="checkbox"/> Agent <input type="checkbox"/> Addressee</p> <p>B. Received by (Printed Name) <i>E. Hernandez</i> C. Date of Delivery</p> <p>D. Is delivery address different from item 1? <input type="checkbox"/> Yes <input checked="" type="checkbox"/> No If YES, enter delivery address below:</p> <p>3. Service Type <input checked="" type="checkbox"/> Certified Mail <input type="checkbox"/> Express Mail <input type="checkbox"/> Registered <input type="checkbox"/> Return Receipt for Merchandise <input type="checkbox"/> Insured Mail <input type="checkbox"/> C.O.D.</p> <p>4. Restricted Delivery? (Extra Fee) <input type="checkbox"/> Yes</p> |

1. Article Number (Transfer from service label) **7002 2410 0001 0133 6620**

PS Form 3811, August 2001 Domestic Return Receipt 102595-02-M-1035

| SENDER: COMPLETE THIS SECTION | COMPLETE THIS SECTION ON DELIVERY |
|---|--|
| <p>■ Complete items 1, 2, and 3. Also complete item 4 if Restricted Delivery is desired.</p> <p>■ Print your name and address on the reverse so that we can return the card to you.</p> <p>■ Attach this card to the back of the mailpiece, or on the front if space permits.</p> <p>Article Addressed to:</p> <p>Jim + Mary LaFolke Big Just 3505 Crescent Ave. Farmington, NM 87402</p> | <p>A. Signature X <i>[Signature]</i> <input type="checkbox"/> Agent <input type="checkbox"/> Addressee</p> <p>B. Received by (Printed Name) <i>MARY + JIM</i> C. Date of Delivery <i>2-26-04</i></p> <p>D. Is delivery address different from item 1? <input type="checkbox"/> Yes <input checked="" type="checkbox"/> No If YES, enter delivery address below:</p> <p>3. Service Type <input checked="" type="checkbox"/> Certified Mail <input type="checkbox"/> Express Mail <input type="checkbox"/> Registered <input type="checkbox"/> Return Receipt for Merchandise <input type="checkbox"/> Insured Mail <input type="checkbox"/> C.O.D.</p> <p>4. Restricted Delivery? (Extra Fee) <input type="checkbox"/> Yes</p> |

2. Article Number (Transfer from service label) **7002 2410 0001 0133 6644**

PS Form 3811, August 2001 Domestic Return Receipt 102595-02-M-1035

Working Interest owners
Consolidated Tabor Gathering System

PS 1 of 1

| | | | |
|--|--|--|---|
| <p>SENDER: COMPLETE THIS SECTION</p> <p>Complete items 1, 2, and 3. Also complete item 4 if Restricted Delivery is desired. Print your name and address on the reverse so that we can return the card to you. Attach this card to the back of the mailpiece, or on the front if space permits.</p> <p>Article Addressed to: Richard C. Atkins 1309 Dewey Lane Alamogordo, NM 88310</p> | <p>COMPLETE THIS SECTION ON DELIVERY</p> <p>A. Signature <i>R. Atkins</i> <input type="checkbox"/> Agent <input checked="" type="checkbox"/> Addressee B. Received by (Printed Name) <i>R. Atkins</i> C. Date of Delivery <i>2-26-04</i> D. Is delivery address different from item 1? <input type="checkbox"/> Yes <input checked="" type="checkbox"/> No If YES, enter delivery address below:</p> <p>3. Service Type <input checked="" type="checkbox"/> Certified Mail <input type="checkbox"/> Express Mail <input type="checkbox"/> Registered <input checked="" type="checkbox"/> Return Receipt for Merchandise <input type="checkbox"/> Insured Mail <input type="checkbox"/> C.O.D.</p> <p>4. Restricted Delivery? (Extra Fee) <input type="checkbox"/> Yes</p> | <p>SENDER: COMPLETE THIS SECTION</p> <p>Complete items 1, 2, and 3. Also complete item 4 if Restricted Delivery is desired. Print your name and address on the reverse so that we can return the card to you. Attach this card to the back of the mailpiece, or on the front if space permits.</p> <p>Article Addressed to: Larry Dimmick 6929 Monterra Way Scottsdale, AZ 85252</p> | <p>COMPLETE THIS SECTION ON DELIVERY</p> <p>A. Signature <i>L. Dimmick</i> <input type="checkbox"/> Agent <input checked="" type="checkbox"/> Addressee B. Received by (Printed Name) <i>L. Dimmick</i> C. Date of Delivery <i>2/26/04</i> D. Is delivery address different from item 1? <input type="checkbox"/> Yes <input checked="" type="checkbox"/> No If YES, enter delivery address below:</p> <p>3. Service Type <input type="checkbox"/> Certified Mail <input type="checkbox"/> Express Mail <input type="checkbox"/> Registered <input checked="" type="checkbox"/> Return Receipt for Merchandise <input type="checkbox"/> Insured Mail <input type="checkbox"/> C.O.D.</p> <p>4. Restricted Delivery? (Extra Fee) <input type="checkbox"/> Yes</p> |
| Article Number (Transfer from service label) 7002 2410 0001 0133 6668 S Form 3811, August 2001 Domestic Return Receipt 102595-02-M-1035 | | Article Number (Transfer from service label) 7002 2410 0001 0134 2478 PS Form 3811, August 2001 Domestic Return Receipt 102595-02-M-1035 | |

| | | | |
|---|---|---|---|
| <p>SENDER: COMPLETE THIS SECTION</p> <p>Complete items 1, 2, and 3. Also complete item 4 if Restricted Delivery is desired. Print your name and address on the reverse so that we can return the card to you. Attach this card to the back of the mailpiece, or on the front if space permits.</p> <p>Article Addressed to: Lisa Diane Clancy 2016 Delwood Ave. Durango, CO 81301</p> | <p>COMPLETE THIS SECTION ON DELIVERY</p> <p>A. Signature <i>Lisa Clancy</i> <input type="checkbox"/> Agent <input checked="" type="checkbox"/> Addressee B. Received by (Printed Name) <i>Lisa Clancy</i> C. Date of Delivery <i>2/26/04</i> D. Is delivery address different from item 1? <input type="checkbox"/> Yes <input checked="" type="checkbox"/> No If YES, enter delivery address below:</p> <p>3. Service Type <input type="checkbox"/> Certified Mail <input type="checkbox"/> Express Mail <input type="checkbox"/> Registered <input checked="" type="checkbox"/> Return Receipt for Merchandise <input type="checkbox"/> Insured Mail <input type="checkbox"/> C.O.D.</p> <p>4. Restricted Delivery? (Extra Fee) <input type="checkbox"/> Yes</p> | <p>SENDER: COMPLETE THIS SECTION</p> <p>Complete items 1, 2, and 3. Also complete item 4 if Restricted Delivery is desired. Print your name and address on the reverse so that we can return the card to you. Attach this card to the back of the mailpiece, or on the front if space permits.</p> <p>Article Addressed to: Joseph E. + Paula Gooding Trust Paula Gooding Trustee 1009 Crestview Circle Farmington, NM 87401</p> | <p>COMPLETE THIS SECTION ON DELIVERY</p> <p>A. Signature <i>Paula Gooding</i> <input type="checkbox"/> Agent <input checked="" type="checkbox"/> Addressee B. Received by (Printed Name) <i>Paula Gooding</i> C. Date of Delivery <i>2/26/04</i> D. Is delivery address different from item 1? <input type="checkbox"/> Yes <input checked="" type="checkbox"/> No If YES, enter delivery address below:</p> <p>3. Service Type <input type="checkbox"/> Certified Mail <input type="checkbox"/> Express Mail <input type="checkbox"/> Registered <input checked="" type="checkbox"/> Return Receipt for Merchandise <input type="checkbox"/> Insured Mail <input type="checkbox"/> C.O.D.</p> <p>4. Restricted Delivery? (Extra Fee) <input type="checkbox"/> Yes</p> |
| Article Number (Transfer from service label) 7002 2410 0001 0133 6675 S Form 3811, August 2001 Domestic Return Receipt 102595-02-M-1035 | | Article Number (Transfer from service label) 7002 2410 0001 0133 6712 PS Form 3811, August 2001 Domestic Return Receipt 102595-02-M-1035 | |

| | | | |
|---|---|---|---|
| <p>SENDER: COMPLETE THIS SECTION</p> <p>Complete items 1, 2, and 3. Also complete item 4 if Restricted Delivery is desired. Print your name and address on the reverse so that we can return the card to you. Attach this card to the back of the mailpiece, or on the front if space permits.</p> <p>Article Addressed to: Gary Alan Cline P.O. Box 1227 Kirtland, NM 87417-1227</p> | <p>COMPLETE THIS SECTION ON DELIVERY</p> <p>A. Signature <i>Gary Cline</i> <input type="checkbox"/> Agent <input checked="" type="checkbox"/> Addressee B. Received by (Printed Name) <i>Gary Cline</i> C. Date of Delivery <i>2/26/04</i> D. Is delivery address different from item 1? <input type="checkbox"/> Yes <input checked="" type="checkbox"/> No If YES, enter delivery address below:</p> <p>3. Service Type <input type="checkbox"/> Certified Mail <input type="checkbox"/> Express Mail <input type="checkbox"/> Registered <input checked="" type="checkbox"/> Return Receipt for Merchandise <input type="checkbox"/> Insured Mail <input type="checkbox"/> C.O.D.</p> <p>4. Restricted Delivery? (Extra Fee) <input type="checkbox"/> Yes</p> | <p>SENDER: COMPLETE THIS SECTION</p> <p>Complete items 1, 2, and 3. Also complete item 4 if Restricted Delivery is desired. Print your name and address on the reverse so that we can return the card to you. Attach this card to the back of the mailpiece, or on the front if space permits.</p> <p>Article Addressed to: Patricia Harkin c/o Lisa Harkin 6401 Blendora Drive, NE Albuquerque, NM 87109-3620</p> | <p>COMPLETE THIS SECTION ON DELIVERY</p> <p>A. Signature <i>Patricia Harkin</i> <input type="checkbox"/> Agent <input checked="" type="checkbox"/> Addressee B. Received by (Printed Name) <i>PATRICIA HARKIN</i> C. Date of Delivery <i>2/24/04</i> D. Is delivery address different from item 1? <input type="checkbox"/> Yes <input checked="" type="checkbox"/> No If YES, enter delivery address below:</p> <p>3. Service Type <input type="checkbox"/> Certified Mail <input type="checkbox"/> Express Mail <input type="checkbox"/> Registered <input checked="" type="checkbox"/> Return Receipt for Merchandise <input type="checkbox"/> Insured Mail <input type="checkbox"/> C.O.D.</p> <p>4. Restricted Delivery? (Extra Fee) <input type="checkbox"/> Yes</p> |
| Article Number (Transfer from service label) 7002 2410 0001 0133 6682 S Form 3811, August 2001 Domestic Return Receipt 102595-02-M-1035 | | Article Number (Transfer from service label) 7002 2410 0001 0133 6729 PS Form 3811, August 2001 Domestic Return Receipt 102595-02-M-1035 | |

Royalty Interest Owners
 Consolidated Tabo-Gathering System

| SENDER: COMPLETE THIS SECTION | COMPLETE THIS SECTION ON DELIVERY | SENDER: COMPLETE THIS SECTION | COMPLETE THIS SECTION ON DELIVERY |
|---|--|--|---|
| <p>1. Complete items 1, 2, and 3. Also complete item 4 if Restricted Delivery is desired.</p> <p>2. Print your name and address on the reverse so that we can return the card to you.</p> <p>3. Attach this card to the back of the mailpiece, or on the front if space permits.</p> <p>Article Addressed to: Robert J. & Julie A. Johnston 255 Parkland Drive Blythe, NM 87410</p> | <p>A. Signature X <i>John R. Johnston</i> <input type="checkbox"/> Agent <input type="checkbox"/> Addressee</p> <p>B. Received by (Printed Name) <i>John R. Johnston</i></p> <p>C. Date of Delivery <i>2-27-04</i></p> <p>D. Is delivery address different from item 1? <input type="checkbox"/> Yes If YES, enter delivery address below: <input type="checkbox"/> No</p> <p>3. Service Type <input checked="" type="checkbox"/> Certified Mail <input type="checkbox"/> Express Mail <input type="checkbox"/> Registered <input checked="" type="checkbox"/> Return Receipt for Merchandise <input type="checkbox"/> Insured Mail <input type="checkbox"/> C.O.D.</p> <p>4. Restricted Delivery? (Extra Fee) <input type="checkbox"/> Yes</p> | <p>1. Complete items 1, 2, and 3. Also complete item 4 if Restricted Delivery is desired.</p> <p>2. Print your name and address on the reverse so that we can return the card to you.</p> <p>3. Attach this card to the back of the mailpiece, or on the front if space permits.</p> <p>Article Addressed to: Motor Property Partners 6515 Lewis Drive Bakersfield, CA 93309</p> | <p>A. Signature X <i>[Signature]</i> <input type="checkbox"/> Agent <input type="checkbox"/> Addressee</p> <p>B. Received by (Printed Name) <i>John R. Johnston</i></p> <p>C. Date of Delivery <i>2/27/04</i></p> <p>D. Is delivery address different from item 1? <input type="checkbox"/> Yes If YES, enter delivery address below: <input type="checkbox"/> No</p> <p>3. Service Type <input checked="" type="checkbox"/> Certified Mail <input type="checkbox"/> Express Mail <input type="checkbox"/> Registered <input checked="" type="checkbox"/> Return Receipt for Merchandise <input type="checkbox"/> Insured Mail <input type="checkbox"/> C.O.D.</p> <p>4. Restricted Delivery? (Extra Fee) <input type="checkbox"/> Yes</p> |
| <p>Article Number (Transfer from service label) 7002 2410 0001 0133 6743</p> <p>S Form 3811, August 2001 Domestic Return Receipt 102595-02-M-1035</p> | | <p>Article Number (Transfer from service label) 7002 2410 0001 0133 6774</p> <p>PS Form 3811, August 2001 Domestic Return Receipt 102595-02-M-1035</p> | |

| SENDER: COMPLETE THIS SECTION | COMPLETE THIS SECTION ON DELIVERY | SENDER: COMPLETE THIS SECTION | COMPLETE THIS SECTION ON DELIVERY |
|---|---|---|--|
| <p>1. Complete items 1, 2, and 3. Also complete item 4 if Restricted Delivery is desired.</p> <p>2. Print your name and address on the reverse so that we can return the card to you.</p> <p>3. Attach this card to the back of the mailpiece, or on the front if space permits.</p> <p>Article Addressed to: Rella King P.O. Box 186 Dolores, CO 81325</p> | <p>A. Signature X <i>Rella King</i> <input type="checkbox"/> Agent <input type="checkbox"/> Addressee</p> <p>B. Received by (Printed Name) <i>Rella King</i></p> <p>C. Date of Delivery <i>3-2-04</i></p> <p>D. Is delivery address different from item 1? <input type="checkbox"/> Yes If YES, enter delivery address below: <input type="checkbox"/> No</p> <p>3. Service Type <input checked="" type="checkbox"/> Certified Mail <input type="checkbox"/> Express Mail <input type="checkbox"/> Registered <input checked="" type="checkbox"/> Return Receipt for Merchandise <input type="checkbox"/> Insured Mail <input type="checkbox"/> C.O.D.</p> <p>4. Restricted Delivery? (Extra Fee) <input type="checkbox"/> Yes</p> | <p>1. Complete items 1, 2, and 3. Also complete item 4 if Restricted Delivery is desired.</p> <p>2. Print your name and address on the reverse so that we can return the card to you.</p> <p>3. Attach this card to the back of the mailpiece, or on the front if space permits.</p> <p>Article Addressed to: Randall E. Preyer P.O. Box 2200 Newport Beach, CA 92662</p> | <p>A. Signature X <i>[Signature]</i> <input type="checkbox"/> Agent <input type="checkbox"/> Addressee</p> <p>B. Received by (Printed Name) <i>Rella King</i></p> <p>C. Date of Delivery <i>3-2-04</i></p> <p>D. Is delivery address different from item 1? <input type="checkbox"/> Yes If YES, enter delivery address below: <input type="checkbox"/> No</p> <p>3. Service Type <input checked="" type="checkbox"/> Certified Mail <input type="checkbox"/> Express Mail <input type="checkbox"/> Registered <input checked="" type="checkbox"/> Return Receipt for Merchandise <input type="checkbox"/> Insured Mail <input type="checkbox"/> C.O.D.</p> <p>4. Restricted Delivery? (Extra Fee) <input type="checkbox"/> Yes</p> |
| <p>Article Number (Transfer from service label) 7002 2410 0001 0133 6750</p> <p>S Form 3811, August 2001 Domestic Return Receipt 102595-02-M-1035</p> | | <p>Article Number (Transfer from service label) 7002 2410 0001 0133 6798</p> <p>PS Form 3811, August 2001 Domestic Return Receipt 102595-02-M-1035</p> | |

| SENDER: COMPLETE THIS SECTION | COMPLETE THIS SECTION ON DELIVERY | SENDER: COMPLETE THIS SECTION | COMPLETE THIS SECTION ON DELIVERY |
|--|--|--|--|
| <p>1. Complete items 1, 2, and 3. Also complete item 4 if Restricted Delivery is desired.</p> <p>2. Print your name and address on the reverse so that we can return the card to you.</p> <p>3. Attach this card to the back of the mailpiece, or on the front if space permits.</p> <p>Article Addressed to: Colleen McSparron 2541 Sandcastle Drive Urey, Grande, CA 93420</p> | <p>A. Signature X <i>Colleen McSparron</i> <input type="checkbox"/> Agent <input type="checkbox"/> Addressee</p> <p>B. Received by (Printed Name) <i>Colleen McSparron</i></p> <p>C. Date of Delivery <i>2-28-04</i></p> <p>D. Is delivery address different from item 1? <input type="checkbox"/> Yes If YES, enter delivery address below: <input type="checkbox"/> No</p> <p>3. Service Type <input checked="" type="checkbox"/> Certified Mail <input type="checkbox"/> Express Mail <input type="checkbox"/> Registered <input checked="" type="checkbox"/> Return Receipt for Merchandise <input type="checkbox"/> Insured Mail <input type="checkbox"/> C.O.D.</p> <p>4. Restricted Delivery? (Extra Fee) <input type="checkbox"/> Yes</p> | <p>1. Complete items 1, 2, and 3. Also complete item 4 if Restricted Delivery is desired.</p> <p>2. Print your name and address on the reverse so that we can return the card to you.</p> <p>3. Attach this card to the back of the mailpiece, or on the front if space permits.</p> <p>Article Addressed to: Larue Schenck 3016 Crestridge Jarrington, NM 87401</p> | <p>A. Signature X <i>Larue Schenck</i> <input type="checkbox"/> Agent <input type="checkbox"/> Addressee</p> <p>B. Received by (Printed Name) <i>Larue Schenck</i></p> <p>C. Date of Delivery <i>3/24/04</i></p> <p>D. Is delivery address different from item 1? <input type="checkbox"/> Yes If YES, enter delivery address below: <input type="checkbox"/> No</p> <p>3. Service Type <input checked="" type="checkbox"/> Certified Mail <input type="checkbox"/> Express Mail <input type="checkbox"/> Registered <input checked="" type="checkbox"/> Return Receipt for Merchandise <input type="checkbox"/> Insured Mail <input type="checkbox"/> C.O.D.</p> <p>4. Restricted Delivery? (Extra Fee) <input type="checkbox"/> Yes</p> |
| <p>Article Number (Transfer from service label) 7002 2410 0001 0133 6767</p> <p>S Form 3811, August 2001 Domestic Return Receipt 102595-02-M-1035</p> | | <p>Article Number (Transfer from service label) 7002 2410 0001 0133 6835</p> <p>PS Form 3811, August 2001 Domestic Return Receipt 102595-02-M-1035</p> | |

Royalty interest

PS 2 of 6

| SENDER: COMPLETE THIS SECTION | COMPLETE THIS SECTION ON DELIVERY |
|--|--|
| <p>Complete items 1, 2, and 3. Also complete item 4 if Restricted Delivery is desired.</p> <p>Print your name and address on the reverse so that we can return the card to you.</p> <p>Attach this card to the back of the mailpiece, or on the front if space permits.</p> <p>Article Addressed to:</p> <p><i>State of New Mexico</i> <i>State Land Office</i> <i>P.O. Box 1148</i> <i>Santa Fe, NM 87504-1148</i></p> | <p>A. Signature <input checked="" type="checkbox"/> Agent <input type="checkbox"/> Addressee</p> <p>B. Received by (Printed Name) C. Date of Delivery</p> <p>D. Is delivery address different from item 1? <input type="checkbox"/> Yes If YES, enter delivery address below: <input checked="" type="checkbox"/> No</p> <p>3. Service Type <input checked="" type="checkbox"/> Certified Mail <input type="checkbox"/> Express Mail <input type="checkbox"/> Registered <input type="checkbox"/> Return Receipt for Merchandise <input type="checkbox"/> Insured Mail <input type="checkbox"/> C.O.D.</p> <p>4. Restricted Delivery? (Extra Fee) <input type="checkbox"/> Yes</p> |
| <p>Article Number (Transfer from service label) 7002 2410 0001 0133 6842</p> | <p>1. Article Addressed to:</p> <p><i>USA-Bureau of Land Management</i> <i>1235 La Plata Highway</i> <i>Jaramington, NM 87401</i></p> |
| <p>S Form 3811, August 2001 Domestic Return Receipt 102595-02-M-1035</p> | |

| SENDER: COMPLETE THIS SECTION | COMPLETE THIS SECTION ON DELIVERY |
|--|--|
| <p>Complete items 1, 2, and 3. Also complete item 4 if Restricted Delivery is desired.</p> <p>Print your name and address on the reverse so that we can return the card to you.</p> <p>Attach this card to the back of the mailpiece, or on the front if space permits.</p> <p>Article Addressed to:</p> <p><i>State Highway Dept. of NM</i> <i>P.O. Box 1149</i> <i>Santa Fe, NM 87504-1149</i></p> | <p>A. Signature <input checked="" type="checkbox"/> Agent <input type="checkbox"/> Addressee</p> <p>B. Received by (Printed Name) C. Date of Delivery</p> <p>D. Is delivery address different from item 1? <input type="checkbox"/> Yes If YES, enter delivery address below: <input checked="" type="checkbox"/> No</p> <p>3. Service Type <input checked="" type="checkbox"/> Certified Mail <input type="checkbox"/> Express Mail <input type="checkbox"/> Registered <input type="checkbox"/> Return Receipt for Merchandise <input type="checkbox"/> Insured Mail <input type="checkbox"/> C.O.D.</p> <p>4. Restricted Delivery? (Extra Fee) <input type="checkbox"/> Yes</p> |
| <p>Article Number (Transfer from service label) 7002 2410 0001 0133 6859</p> | |
| <p>S Form 3811, August 2001 Domestic Return Receipt 102595-02-M-1035</p> | |

| SENDER: COMPLETE THIS SECTION | COMPLETE THIS SECTION ON DELIVERY |
|--|--|
| <p>Complete items 1, 2, and 3. Also complete item 4 if Restricted Delivery is desired.</p> <p>Print your name and address on the reverse so that we can return the card to you.</p> <p>Attach this card to the back of the mailpiece, or on the front if space permits.</p> <p>Article Addressed to:</p> <p><i>Seraldine Sterling</i> <i>P.O. Box 74</i> <i>Jaramington, NM 87499-0074</i></p> | <p>A. Signature <input checked="" type="checkbox"/> Agent <input type="checkbox"/> Addressee</p> <p>B. Received by (Printed Name) C. Date of Delivery</p> <p>D. Is delivery address different from item 1? <input type="checkbox"/> Yes If YES, enter delivery address below: <input checked="" type="checkbox"/> No</p> <p>3. Service Type <input checked="" type="checkbox"/> Certified Mail <input type="checkbox"/> Express Mail <input type="checkbox"/> Registered <input type="checkbox"/> Return Receipt for Merchandise <input type="checkbox"/> Insured Mail <input type="checkbox"/> C.O.D.</p> <p>4. Restricted Delivery? (Extra Fee) <input type="checkbox"/> Yes</p> |
| <p>Article Number (Transfer from service label) 7002 2410 0001 0133 6866</p> | |
| <p>S Form 3811, August 2001 Domestic Return Receipt 102595-02-M-1035</p> | |

Royalty Interest
 Pg 3 of 6

7002 2410 0001 0133 6705

U.S. Postal ServiceTM
CERTIFIED MAIL[®] RECEIPT
 (Domestic Mail Only; No Insurance Coverage Provided)

For delivery information visit our website at www.usps.com.

OFFICIAL USE

| | |
|---|----------------|
| Postage | \$.60 |
| Certified Fee | 2.30 |
| Return Receipt Fee (Endorsement Required) | 1.75 |
| Restricted Delivery Fee (Endorsement Required) | |
| Total Postage & Fees | \$ 4.65 |

Postmark Here
2-23-04

Sent To Robin Lynn Fleming
 Street, Apt. No., or PO Box No. 5420 Villa View Drive
 City, State, ZIP+4[®] Farmington NM 87402

PS Form 3800, June 2002 See Reverse for Instructions

USPS - Track & Confirm

Page 1 of 1



Track & Confirm

Current Status - 3/12/04

You entered 7002 2410 0001 0133 6705

We attempted to deliver your item at 2:40 pm on February 24, 2004 in FARMINGTON, NM 87402 and a notice was left. It can be redelivered or picked up at the Post Office. If the item is unclaimed, it will be returned to the sender. Information, if available, is updated every evening. Please check again later.

Notification Options

▶ Track & Confirm by email

[What is this?](#)

[Go >](#)

Track & Confirm


Enter label number:

[Track & Confirm FAQs](#)



POSTAL INSPECTORS
Preserving the Trust

[site map](#) [contact us](#) [government services](#)
 Copyright © 1999-2002 USPS. All Rights Reserved. [Terms of Use](#) [Privacy Policy](#)



FAIRPLAY BOWERS
LVL PB5528085
20 FEB 23 2004
37101



- ☒ Forwarding Paper Expired
- ☐ Insufficient Funds
- ☐ Service Contract Expires
- ☐ Undelivered
- ☐ Mailed
- ☐ Mailed, Not Mailed
- ☐ No Cash Available
- ☐ No Cash Available
- ☐ Cash In Progress


|||||
BILL JENSEN
613 MERINO KRAAL
FARMINGTON NM 87401

Deceased

2-08



67433/0420



dugan production corp.

P.O. BOX 430
FARMINGTON, NEW MEXICO 87401-0430

(B)
Royalty Interest
pg 5 of 6

7002 2410 0001 0133 6781

U.S. Postal Service
CERTIFIED MAIL RECEIPT
 (Domestic Mail Only; No Insurance Coverage Provided)

For delivery information visit our website at www.usps.com

OFFICIAL USE

| | |
|---|----------------|
| Postage | \$.60 |
| Certified Fee | 2.30 |
| Return Receipt Fee (Endorsement Required) | 1.75 |
| Restricted Delivery Fee (Endorsement Required) | |
| Total Postage & Fees | \$ 4.65 |

Postmark Here
 2-23-04

Sent To
 Joseph D. + Cecilia Muench Jan. Just
 Street, Apt. No. 7
 or PO Box No. P.O. Box 779
 City, State, ZIP+4[®] Placitas, NM 87043

PS Form 3800, June 2002 See Reverse for Instructions

USPS - Track & Confirm

Page 1 of 1



Track & Confirm

Current Status - 3/12/04

You entered 7002 2410 0001 0133 6781

Your item was delivered at 11:40 am on February 25, 2004 in PLACITAS, NM 87043.

[Shipment Details >](#)

Notification Options

▶ Track & Confirm by email [What is this?](#)

[Go >](#)

Track & Confirm

Enter label number:

[Track & Confirm FAQs](#)



POSTAL INSPECTORS
 Preserving the Trust

[site map](#) [contact us](#) [government services](#)
 Copyright © 1999-2002 USPS. All Rights Reserved. [Terms of Use](#) [Privacy Policy](#)

(C)
 Royalty Interest
 Pg 6 of 6

| SENDER: COMPLETE THIS SECTION | COMPLETE THIS SECTION ON DELIVERY | SENDER: COMPLETE THIS SECTION | COMPLETE THIS SECTION ON DELIVERY |
|--|---|---|---|
| <p>Complete items 1, 2, and 3. Also complete item 4 if Restricted Delivery is desired.</p> <p>Print your name and address on the reverse so that we can return the card to you.</p> <p>Attach this card to the back of the mailpiece, or on the front if space permits.</p> <p>Article Addressed to:</p> <p><i>W. H. Atkins</i> <i>2209 N. Parkwood</i> <i>Harkinger, TX 78550</i></p> | <p>A. Signature <i>X [Signature]</i> <input type="checkbox"/> Agent <input type="checkbox"/> Addressee</p> <p>B. Received by (Printed Name) <i>Martha J. Atkins</i></p> <p>C. Date of Delivery <i>2-28-04</i></p> <p>D. Is delivery address different from item 1? <input type="checkbox"/> Yes If YES, enter delivery address below: <input checked="" type="checkbox"/> No</p> <p>3. Service Type <input checked="" type="checkbox"/> Certified Mail <input type="checkbox"/> Express Mail <input type="checkbox"/> Registered <input type="checkbox"/> Return Receipt for Merchandise <input type="checkbox"/> Insured Mail <input type="checkbox"/> C.O.D.</p> <p>4. Restricted Delivery? (Extra Fee) <input type="checkbox"/> Yes</p> | <p>Complete items 1, 2, and 3. Also complete item 4 if Restricted Delivery is desired.</p> <p>Print your name and address on the reverse so that we can return the card to you.</p> <p>Attach this card to the back of the mailpiece, or on the front if space permits.</p> <p>1. Article Addressed to:</p> <p><i>James C. Borland</i> <i>222 [illegible] Street NW</i> <i>Albany, GA 31704</i></p> | <p>A. Signature <i>[Signature]</i> <input type="checkbox"/> Agent <input type="checkbox"/> Addressee</p> <p>B. Received by (Printed Name) <i>J. Borland</i></p> <p>C. Date of Delivery <i>2-25-04</i></p> <p>D. Is delivery address different from item 1? <input type="checkbox"/> Yes If YES, enter delivery address below: <input checked="" type="checkbox"/> No</p> <p>3. Service Type <input checked="" type="checkbox"/> Certified Mail <input type="checkbox"/> Express Mail <input type="checkbox"/> Registered <input type="checkbox"/> Return Receipt for Merchandise <input type="checkbox"/> Insured Mail <input type="checkbox"/> C.O.D.</p> <p>4. Restricted Delivery? (Extra Fee) <input type="checkbox"/> Yes</p> |
| <p>Article Number (Transfer from service label) 7002 2410 0001 0133 6880</p> <p>S Form 3811, August 2001 Domestic Return Receipt 102595-02-M-1035</p> | | <p>Article Number (Transfer from service label) 7002 2410 0001 0133 6927</p> <p>PS Form 3811, August 2001 Domestic Return Receipt 102595-02-M-1035</p> | |

| SENDER: COMPLETE THIS SECTION | COMPLETE THIS SECTION ON DELIVERY | SENDER: COMPLETE THIS SECTION | COMPLETE THIS SECTION ON DELIVERY |
|---|--|--|---|
| <p>Complete items 1, 2, and 3. Also complete item 4 if Restricted Delivery is desired.</p> <p>Print your name and address on the reverse so that we can return the card to you.</p> <p>Attach this card to the back of the mailpiece, or on the front if space permits.</p> <p>Article Addressed to:</p> <p><i>John W. Barringar</i> <i>1054 Lynwood Blvd.</i> <i>Nashville, TN 37215</i></p> | <p>A. Signature <i>X [Signature]</i> <input type="checkbox"/> Agent <input type="checkbox"/> Addressee</p> <p>B. Received by (Printed Name) <i>John W. BARRINGAR</i></p> <p>C. Date of Delivery <i>2-25-04</i></p> <p>D. Is delivery address different from item 1? <input type="checkbox"/> Yes If YES, enter delivery address below: <input checked="" type="checkbox"/> No</p> <p>3. Service Type <input checked="" type="checkbox"/> Certified Mail <input type="checkbox"/> Express Mail <input type="checkbox"/> Registered <input type="checkbox"/> Return Receipt for Merchandise <input type="checkbox"/> Insured Mail <input type="checkbox"/> C.O.D.</p> <p>4. Restricted Delivery? (Extra Fee) <input type="checkbox"/> Yes</p> | <p>Complete items 1, 2, and 3. Also complete item 4 if Restricted Delivery is desired.</p> <p>Print your name and address on the reverse so that we can return the card to you.</p> <p>Attach this card to the back of the mailpiece, or on the front if space permits.</p> <p>1. Article Addressed to:</p> <p><i>Burlington Resources</i> <i>P.O. Box 4299</i> <i>Farmington, NM 87449-4299</i></p> | <p>A. Signature <i>[Signature]</i> <input type="checkbox"/> Agent <input type="checkbox"/> Addressee</p> <p>B. Received by (Printed Name) <i>Bob Williams</i></p> <p>C. Date of Delivery <i>2-25-04</i></p> <p>D. Is delivery address different from item 1? <input type="checkbox"/> Yes If YES, enter delivery address below: <input checked="" type="checkbox"/> No</p> <p>3. Service Type <input checked="" type="checkbox"/> Certified Mail <input type="checkbox"/> Express Mail <input type="checkbox"/> Registered <input type="checkbox"/> Return Receipt for Merchandise <input type="checkbox"/> Insured Mail <input type="checkbox"/> C.O.D.</p> <p>4. Restricted Delivery? (Extra Fee) <input type="checkbox"/> Yes</p> |
| <p>Article Number (Transfer from service label) 7002 2410 0001 0133 6897</p> <p>S Form 3811, August 2001 Domestic Return Receipt 102595-02-M-1035</p> | | <p>Article Number (Transfer from service label) 7002 2410 0001 0133 6941</p> <p>PS Form 3811, August 2001 Domestic Return Receipt 102595-02-M-1035</p> | |

| SENDER: COMPLETE THIS SECTION | COMPLETE THIS SECTION ON DELIVERY | SENDER: COMPLETE THIS SECTION | COMPLETE THIS SECTION ON DELIVERY |
|--|--|--|---|
| <p>Complete items 1, 2, and 3. Also complete item 4 if Restricted Delivery is desired.</p> <p>Print your name and address on the reverse so that we can return the card to you.</p> <p>Attach this card to the back of the mailpiece, or on the front if space permits.</p> <p>Article Addressed to:</p> <p><i>Kevin J. Barringar, Jr.</i> <i>192 Sayre Drive</i> <i>Princeton, NJ 08540</i></p> | <p>A. Signature <i>X [Signature]</i> <input type="checkbox"/> Agent <input type="checkbox"/> Addressee</p> <p>B. Received by (Printed Name) <i>Kevin J. BARRINGAR</i></p> <p>C. Date of Delivery <i>MAR 5 - 2004</i></p> <p>D. Is delivery address different from item 1? <input type="checkbox"/> Yes If YES, enter delivery address below: <input checked="" type="checkbox"/> No</p> <p>3. Service Type <input checked="" type="checkbox"/> Certified Mail <input type="checkbox"/> Express Mail <input type="checkbox"/> Registered <input type="checkbox"/> Return Receipt for Merchandise <input type="checkbox"/> Insured Mail <input type="checkbox"/> C.O.D.</p> <p>4. Restricted Delivery? (Extra Fee) <input type="checkbox"/> Yes</p> | <p>Complete items 1, 2, and 3. Also complete item 4 if Restricted Delivery is desired.</p> <p>Print your name and address on the reverse so that we can return the card to you.</p> <p>Attach this card to the back of the mailpiece, or on the front if space permits.</p> <p>1. Article Addressed to:</p> <p><i>Glenn Callan</i> <i>1028 Santa Florencia</i> <i>Solano Beach, CA 92075</i></p> | <p>A. Signature <i>X [Signature]</i> <input type="checkbox"/> Agent <input type="checkbox"/> Addressee</p> <p>B. Received by (Printed Name) <i>Glenn Callan</i></p> <p>C. Date of Delivery <i>2-27-04</i></p> <p>D. Is delivery address different from item 1? <input type="checkbox"/> Yes If YES, enter delivery address below: <input checked="" type="checkbox"/> No</p> <p>3. Service Type <input checked="" type="checkbox"/> Certified Mail <input type="checkbox"/> Express Mail <input type="checkbox"/> Registered <input type="checkbox"/> Return Receipt for Merchandise <input type="checkbox"/> Insured Mail <input type="checkbox"/> C.O.D.</p> <p>4. Restricted Delivery? (Extra Fee) <input type="checkbox"/> Yes</p> |
| <p>Article Number (Transfer from service label) 7002 2410 0001 0133 6903</p> <p>S Form 3811, August 2001 Domestic Return Receipt 102595-02-M-1035</p> | | <p>Article Number (Transfer from service label) 7002 2410 0001 0133 6958</p> <p>PS Form 3811, August 2001 Domestic Return Receipt 102595-02-M-1035</p> | |

ORRI OWNERS

consolidated Tabco Gathering System

Pg 1 of 12

| SENDER: COMPLETE THIS SECTION | COMPLETE THIS SECTION ON DELIVERY | SENDER: COMPLETE THIS SECTION | COMPLETE THIS SECTION ON DELIVERY |
|---|--|--|---|
| <p>■ Complete items 1, 2, and 3. Also complete item 4 if Restricted Delivery is desired.</p> <p>■ Print your name and address on the reverse so that we can return the card to you.</p> <p>■ Attach this card to the back of the mailpiece, or on the front if space permits.</p> <p>1. Article Addressed to:</p> <p><i>J. H. Carpenter</i> P.O. Box 608 Sourlake, TX 77659</p> | <p>A. Signature <i>Cooker Deagles</i> <input type="checkbox"/> Agent <input type="checkbox"/> Addressee</p> <p>B. Received by (Printed Name) <i>Cooker Deagles</i></p> <p>C. Date of Delivery <i>2-27-04</i></p> <p>D. Is delivery address different from item 1? <input type="checkbox"/> Yes If YES, enter delivery address below: <input checked="" type="checkbox"/> No</p> <p>3. Service Type <input type="checkbox"/> Certified Mail <input type="checkbox"/> Express Mail <input type="checkbox"/> Registered <input checked="" type="checkbox"/> Return Receipt for Merchandise <input type="checkbox"/> Insured Mail <input type="checkbox"/> C.O.D.</p> <p>4. Restricted Delivery? (Extra Fee) <input type="checkbox"/> Yes</p> | <p>■ Complete items 1, 2, and 3. Also complete item 4 if Restricted Delivery is desired.</p> <p>■ Print your name and address on the reverse so that we can return the card to you.</p> <p>■ Attach this card to the back of the mailpiece, or on the front if space permits.</p> <p>1. Article Addressed to:</p> <p><i>J. L. + Maryb. Crane Living Trust</i> <i>J. L. + Maryb. Crane, Trustees</i> 5203 Larp Street Farmington, NM 87401</p> | <p>A. Signature <i>X Mary Crane</i> <input type="checkbox"/> Agent <input type="checkbox"/> Addressee</p> <p>B. Received by (Printed Name) <i>Mary Crane</i></p> <p>C. Date of Delivery <i>2-24-04</i></p> <p>D. Is delivery address different from item 1? <input type="checkbox"/> Yes If YES, enter delivery address below: <input checked="" type="checkbox"/> No</p> <p>3. Service Type <input checked="" type="checkbox"/> Certified Mail <input type="checkbox"/> Express Mail <input type="checkbox"/> Registered <input checked="" type="checkbox"/> Return Receipt for Merchandise <input type="checkbox"/> Insured Mail <input type="checkbox"/> C.O.D.</p> <p>4. Restricted Delivery? (Extra Fee) <input type="checkbox"/> Yes</p> |
| <p>2. Article Number (Transfer from service label) 7002 2410 0001 0133 6972</p> <p>S Form 3811, August 2001 Domestic Return Receipt 102595-02-M-1035</p> | | <p>2. Article Number (Transfer from service label) 7002 2410 0001 0133 7016</p> <p>PS Form 3811, August 2001 Domestic Return Receipt 102595-02-M-1035</p> | |

| SENDER: COMPLETE THIS SECTION | COMPLETE THIS SECTION ON DELIVERY | SENDER: COMPLETE THIS SECTION | COMPLETE THIS SECTION ON DELIVERY |
|---|---|---|---|
| <p>■ Complete items 1, 2, and 3. Also complete item 4 if Restricted Delivery is desired.</p> <p>■ Print your name and address on the reverse so that we can return the card to you.</p> <p>■ Attach this card to the back of the mailpiece, or on the front if space permits.</p> <p>Article Addressed to:</p> <p><i>Harrison Jeyaro</i> P.O. Box 36366 Houston, TX 77659</p> | <p>A. Signature <i>X Harrison Jeyaro</i> <input type="checkbox"/> Agent <input type="checkbox"/> Addressee</p> <p>B. Received by (Printed Name) <i>Harrison Jeyaro</i></p> <p>C. Date of Delivery <i>2-27-04</i></p> <p>D. Is delivery address different from item 1? <input type="checkbox"/> Yes If YES, enter delivery address below: <input checked="" type="checkbox"/> No</p> <p>3. Service Type <input checked="" type="checkbox"/> Certified Mail <input type="checkbox"/> Express Mail <input type="checkbox"/> Registered <input checked="" type="checkbox"/> Return Receipt for Merchandise <input type="checkbox"/> Insured Mail <input type="checkbox"/> C.O.D.</p> <p>4. Restricted Delivery? (Extra Fee) <input type="checkbox"/> Yes</p> | <p>■ Complete items 1, 2, and 3. Also complete item 4 if Restricted Delivery is desired.</p> <p>■ Print your name and address on the reverse so that we can return the card to you.</p> <p>■ Attach this card to the back of the mailpiece, or on the front if space permits.</p> <p>1. Article Addressed to:</p> <p><i>John T. Eddy</i> P.O. Box 2104 Santa Fe, NM 87501</p> | <p>A. Signature <i>X John T. Eddy</i> <input type="checkbox"/> Agent <input type="checkbox"/> Addressee</p> <p>B. Received by (Printed Name) <i>John T. Eddy</i></p> <p>C. Date of Delivery <i>2-27-04</i></p> <p>D. Is delivery address different from item 1? <input type="checkbox"/> Yes If YES, enter delivery address below: <input checked="" type="checkbox"/> No</p> <p>3. Service Type <input checked="" type="checkbox"/> Certified Mail <input type="checkbox"/> Express Mail <input type="checkbox"/> Registered <input checked="" type="checkbox"/> Return Receipt for Merchandise <input type="checkbox"/> Insured Mail <input type="checkbox"/> C.O.D.</p> <p>4. Restricted Delivery? (Extra Fee) <input type="checkbox"/> Yes</p> |
| <p>Article Number (Transfer from service label) 7002 2410 0001 0133 6989</p> <p>S Form 3811, August 2001 Domestic Return Receipt 102595-02-M-1035</p> | | <p>2. Article Number (Transfer from service label) 7002 2410 0001 0134 2201</p> <p>PS Form 3811, August 2001 Domestic Return Receipt 102595-02-M-1035</p> | |

| SENDER: COMPLETE THIS SECTION | COMPLETE THIS SECTION ON DELIVERY | SENDER: COMPLETE THIS SECTION | COMPLETE THIS SECTION ON DELIVERY |
|---|---|---|---|
| <p>■ Complete items 1, 2, and 3. Also complete item 4 if Restricted Delivery is desired.</p> <p>■ Print your name and address on the reverse so that we can return the card to you.</p> <p>■ Attach this card to the back of the mailpiece, or on the front if space permits.</p> <p>Article Addressed to:</p> <p><i>Martha Henderson Collins</i> 2405 N. Montana Ave. #30216 Tulsa, OK 74101</p> | <p>A. Signature <i>X Martha Henderson Collins</i> <input type="checkbox"/> Agent <input type="checkbox"/> Addressee</p> <p>B. Received by (Printed Name) <i>Martha Henderson Collins</i></p> <p>C. Date of Delivery <i>2-27-04</i></p> <p>D. Is delivery address different from item 1? <input type="checkbox"/> Yes If YES, enter delivery address below: <input checked="" type="checkbox"/> No</p> <p>3. Service Type <input checked="" type="checkbox"/> Certified Mail <input type="checkbox"/> Express Mail <input type="checkbox"/> Registered <input checked="" type="checkbox"/> Return Receipt for Merchandise <input type="checkbox"/> Insured Mail <input type="checkbox"/> C.O.D.</p> <p>4. Restricted Delivery? (Extra Fee) <input type="checkbox"/> Yes</p> | <p>■ Complete items 1, 2, and 3. Also complete item 4 if Restricted Delivery is desired.</p> <p>■ Print your name and address on the reverse so that we can return the card to you.</p> <p>■ Attach this card to the back of the mailpiece, or on the front if space permits.</p> <p>1. Article Addressed to:</p> <p><i>Virginia Bass</i> c/o Sherman 1113 The Crossing Road O'Fallon, Mo 63366-4455</p> | <p>A. Signature <i>X Virginia Bass</i> <input type="checkbox"/> Agent <input type="checkbox"/> Addressee</p> <p>B. Received by (Printed Name) <i>Virginia Bass</i></p> <p>C. Date of Delivery <i>2-25-04</i></p> <p>D. Is delivery address different from item 1? <input type="checkbox"/> Yes If YES, enter delivery address below: <input checked="" type="checkbox"/> No</p> <p>3. Service Type <input checked="" type="checkbox"/> Certified Mail <input type="checkbox"/> Express Mail <input type="checkbox"/> Registered <input checked="" type="checkbox"/> Return Receipt for Merchandise <input type="checkbox"/> Insured Mail <input type="checkbox"/> C.O.D.</p> <p>4. Restricted Delivery? (Extra Fee) <input type="checkbox"/> Yes</p> |
| <p>Article Number (Transfer from service label) 7002 2410 0001 0133 6996</p> <p>S Form 3811, August 2001 Domestic Return Receipt 102595-02-M-1035</p> | | <p>2. Article Number (Transfer from service label) 7002 2410 0001 0134 2225</p> <p>PS Form 3811, August 2001 Domestic Return Receipt 102595-02-M-1035</p> | |

ORRI

Pg 2 of 12

| SENDER: COMPLETE THIS SECTION | COMPLETE THIS SECTION ON DELIVERY | SENDER: COMPLETE THIS SECTION | COMPLETE THIS SECTION ON DELIVERY |
|---|---|--|--|
| <p>Complete items 1, 2, and 3. Also complete item 4 if Restricted Delivery is desired.</p> <p>Print your name and address on the reverse so that we can return the card to you.</p> <p>Attach this card to the back of the mailpiece, or on the front if space permits.</p> <p>Article Addressed to: Patricia Greer Education Trust to Patricia Greer Jarrelly 17 Apache Ridge Route 3c, NM 87505</p> | <p>A. Signature <i>X [Signature]</i> <input type="checkbox"/> Agent <input type="checkbox"/> Addressee</p> <p>B. Received by (Printed Name) <i>C. Date of Delivery</i></p> <p>D. Is delivery address different from item 1? <input type="checkbox"/> Yes <input checked="" type="checkbox"/> No If YES, enter delivery address below:</p> <p>3. Service Type <input checked="" type="checkbox"/> Certified Mail <input type="checkbox"/> Express Mail <input type="checkbox"/> Registered <input checked="" type="checkbox"/> Return Receipt for Merchandise <input type="checkbox"/> Insured Mail <input type="checkbox"/> C.O.D.</p> <p>4. Restricted Delivery? (Extra Fee) <input type="checkbox"/> Yes</p> | <p>Complete items 1, 2, and 3. Also complete item 4 if Restricted Delivery is desired.</p> <p>Print your name and address on the reverse so that we can return the card to you.</p> <p>Attach this card to the back of the mailpiece, or on the front if space permits.</p> <p>Article Addressed to: Anne S. Henderson 7611 Maple Ave., Apt #811 Silver Spring, MD 20912</p> | <p>A. Signature <i>X Anne S. Henderson</i> <input type="checkbox"/> Agent <input checked="" type="checkbox"/> Addressee</p> <p>B. Received by (Printed Name) <i>C. Date of Delivery</i></p> <p>D. Is delivery address different from item 1? <input type="checkbox"/> Yes <input checked="" type="checkbox"/> No If YES, enter delivery address below:</p> <p>3. Service Type <input checked="" type="checkbox"/> Certified Mail <input type="checkbox"/> Express Mail <input type="checkbox"/> Registered <input checked="" type="checkbox"/> Return Receipt for Merchandise <input type="checkbox"/> Insured Mail <input type="checkbox"/> C.O.D.</p> <p>4. Restricted Delivery? (Extra Fee) <input type="checkbox"/> Yes</p> |
| Article Number (Transfer from service label) 7002 2410 0001 0134 2232 | | Article Number (Transfer from service label) 7002 2410 0001 0134 2263 | |
| S Form 3811, August 2001 Domestic Return Receipt 102595-02-M-1035 | | PS Form 3811, August 2001 Domestic Return Receipt 102595-02-M-1035 | |

| SENDER: COMPLETE THIS SECTION | COMPLETE THIS SECTION ON DELIVERY | SENDER: COMPLETE THIS SECTION | COMPLETE THIS SECTION ON DELIVERY |
|--|---|---|---|
| <p>Complete items 1, 2, and 3. Also complete item 4 if Restricted Delivery is desired.</p> <p>Print your name and address on the reverse so that we can return the card to you.</p> <p>Attach this card to the back of the mailpiece, or on the front if space permits.</p> <p>Article Addressed to: Lois Adair McDougall Hadley 236 Bluff Road Eden Point, NC 28584</p> | <p>A. Signature <i>X [Signature]</i> <input type="checkbox"/> Agent <input type="checkbox"/> Addressee</p> <p>B. Received by (Printed Name) <i>C. Date of Delivery</i></p> <p>D. Is delivery address different from item 1? <input type="checkbox"/> Yes <input checked="" type="checkbox"/> No If YES, enter delivery address below:</p> <p>3. Service Type <input checked="" type="checkbox"/> Certified Mail <input type="checkbox"/> Express Mail <input type="checkbox"/> Registered <input checked="" type="checkbox"/> Return Receipt for Merchandise <input type="checkbox"/> Insured Mail <input type="checkbox"/> C.O.D.</p> <p>4. Restricted Delivery? (Extra Fee) <input type="checkbox"/> Yes</p> | <p>Complete items 1, 2, and 3. Also complete item 4 if Restricted Delivery is desired.</p> <p>Print your name and address on the reverse so that we can return the card to you.</p> <p>Attach this card to the back of the mailpiece, or on the front if space permits.</p> <p>Article Addressed to: Robert Thomas Henderson 5028 River Road Bethesda, MD 20016</p> | <p>A. Signature <i>X [Signature]</i> <input type="checkbox"/> Agent <input type="checkbox"/> Addressee</p> <p>B. Received by (Printed Name) <i>C. Date of Delivery</i></p> <p>D. Is delivery address different from item 1? <input type="checkbox"/> Yes <input checked="" type="checkbox"/> No If YES, enter delivery address below:</p> <p>3. Service Type <input checked="" type="checkbox"/> Certified Mail <input type="checkbox"/> Express Mail <input type="checkbox"/> Registered <input checked="" type="checkbox"/> Return Receipt for Merchandise <input type="checkbox"/> Insured Mail <input type="checkbox"/> C.O.D.</p> <p>4. Restricted Delivery? (Extra Fee) <input type="checkbox"/> Yes</p> |
| Article Number (Transfer from service label) 7002 2410 0001 0134 2249 | | Article Number (Transfer from service label) 7002 2410 0001 0134 2270 | |
| S Form 3811, August 2001 Domestic Return Receipt 102595-02-M-1035 | | PS Form 3811, August 2001 Domestic Return Receipt 102595-02-M-1035 | |

| SENDER: COMPLETE THIS SECTION | COMPLETE THIS SECTION ON DELIVERY | SENDER: COMPLETE THIS SECTION | COMPLETE THIS SECTION ON DELIVERY |
|---|---|--|---|
| <p>Complete items 1, 2, and 3. Also complete item 4 if Restricted Delivery is desired.</p> <p>Print your name and address on the reverse so that we can return the card to you.</p> <p>Attach this card to the back of the mailpiece, or on the front if space permits.</p> <p>Article Addressed to: Hanson McBride Petroleum Co. 2 New Mexico Stl Partnership P.O. Box 1515 Lawwell, NM 88201-1515</p> | <p>A. Signature <i>X [Signature]</i> <input type="checkbox"/> Agent <input type="checkbox"/> Addressee</p> <p>B. Received by (Printed Name) <i>C. Date of Delivery</i></p> <p>D. Is delivery address different from item 1? <input type="checkbox"/> Yes <input checked="" type="checkbox"/> No If YES, enter delivery address below:</p> <p>3. Service Type <input checked="" type="checkbox"/> Certified Mail <input type="checkbox"/> Express Mail <input type="checkbox"/> Registered <input checked="" type="checkbox"/> Return Receipt for Merchandise <input type="checkbox"/> Insured Mail <input type="checkbox"/> C.O.D.</p> <p>4. Restricted Delivery? (Extra Fee) <input type="checkbox"/> Yes</p> | <p>Complete items 1, 2, and 3. Also complete item 4 if Restricted Delivery is desired.</p> <p>Print your name and address on the reverse so that we can return the card to you.</p> <p>Attach this card to the back of the mailpiece, or on the front if space permits.</p> <p>Article Addressed to: Winifred + Ernest Jackson 1000 SW Santa Fe Lake Road Jowanda, KS 67144-9213</p> | <p>A. Signature <i>X [Signature]</i> <input type="checkbox"/> Agent <input type="checkbox"/> Addressee</p> <p>B. Received by (Printed Name) <i>C. Date of Delivery</i></p> <p>D. Is delivery address different from item 1? <input type="checkbox"/> Yes <input checked="" type="checkbox"/> No If YES, enter delivery address below:</p> <p>3. Service Type <input checked="" type="checkbox"/> Certified Mail <input type="checkbox"/> Express Mail <input type="checkbox"/> Registered <input checked="" type="checkbox"/> Return Receipt for Merchandise <input type="checkbox"/> Insured Mail <input type="checkbox"/> C.O.D.</p> <p>4. Restricted Delivery? (Extra Fee) <input type="checkbox"/> Yes</p> |
| Article Number (Transfer from service label) 7002 2410 0001 0134 2256 | | Article Number (Transfer from service label) 7002 2410 0001 0134 2294 | |
| S Form 3811, August 2001 Domestic Return Receipt 102595-02-M-1035 | | PS Form 3811, August 2001 Domestic Return Receipt 102595-02-M-1035 | |

ORRI

P8 30F12

| | | | |
|---|--|---|--|
| SENDER: COMPLETE THIS SECTION Complete items 1, 2, and 3. Also complete item 4 if Restricted Delivery is desired. Print your name and address on the reverse so that we can return the card to you. Attach this card to the back of the mailpiece, or on the front if space permits. Article Addressed to: Bob Kery 2518 Wembley Drive St. Louis, MO 63125 | | COMPLETE THIS SECTION ON DELIVERY A. Signature X Robert G. Kery <input type="checkbox"/> Agent <input checked="" type="checkbox"/> Addressee B. Received by (Printed Name) Robert G. Kery C. Date of Delivery 2/26/04 D. Is delivery address different from item 1? <input type="checkbox"/> Yes <input checked="" type="checkbox"/> No If YES, enter delivery address below: | |
| 3. Service Type <input checked="" type="checkbox"/> Certified Mail <input type="checkbox"/> Express Mail <input type="checkbox"/> Registered <input checked="" type="checkbox"/> Return Receipt for Merchandise <input type="checkbox"/> Insured Mail <input type="checkbox"/> C.O.D. 4. Restricted Delivery? (Extra Fee) <input type="checkbox"/> Yes | | 1. Article Addressed to: Charles Alan McDougal 792 Brooksley Court Raleigh, NC 27615 | |
| 2. Article Number (Transfer from service label) 7002 2410 0001 0134 2300 | | 2. Article Number (Transfer from service label) 7002 2410 0001 0134 2355 | |
| S Form 3811, August 2001 Domestic Return Receipt 102595-02-44-1035 | | PS Form 3811, August 2001 Domestic Return Receipt 102595-02-44-1035 | |

| | | | |
|---|--|---|--|
| SENDER: COMPLETE THIS SECTION Complete items 1, 2, and 3. Also complete item 4 if Restricted Delivery is desired. Print your name and address on the reverse so that we can return the card to you. Attach this card to the back of the mailpiece, or on the front if space permits. Article Addressed to: James B. Little Estate 40 Wells Fargo Bldg & Sns Trust P.O. Box 5393 Denver, CO 80217 | | COMPLETE THIS SECTION ON DELIVERY A. Signature X Robert Bruce McDougal <input type="checkbox"/> Agent <input checked="" type="checkbox"/> Addressee B. Received by (Printed Name) Robert McDougal C. Date of Delivery 2-27-04 D. Is delivery address different from item 1? <input type="checkbox"/> Yes <input checked="" type="checkbox"/> No If YES, enter delivery address below: | |
| 3. Service Type <input checked="" type="checkbox"/> Certified Mail <input type="checkbox"/> Express Mail <input type="checkbox"/> Registered <input checked="" type="checkbox"/> Return Receipt for Merchandise <input type="checkbox"/> Insured Mail <input type="checkbox"/> C.O.D. 4. Restricted Delivery? (Extra Fee) <input type="checkbox"/> Yes | | 1. Article Addressed to: Robert Bruce McDougal 6608 Penny Lane Cartersville, OK 74006 | |
| 2. Article Number (Transfer from service label) 7002 2410 0001 0134 2317 | | 2. Article Number (Transfer from service label) 7002 2410 0001 0134 2362 | |
| S Form 3811, August 2001 Domestic Return Receipt 102595-02-44-1035 | | PS Form 3811, August 2001 Domestic Return Receipt 102595-02-44-1035 | |

| | | | |
|--|--|---|--|
| SENDER: COMPLETE THIS SECTION Complete items 1, 2, and 3. Also complete item 4 if Restricted Delivery is desired. Print your name and address on the reverse so that we can return the card to you. Attach this card to the back of the mailpiece, or on the front if space permits. Article Addressed to: James B. Little Estate P.O. Box 1258 Jarvisburg, VA 27449-1258 | | COMPLETE THIS SECTION ON DELIVERY A. Signature X Cheri White <input type="checkbox"/> Agent <input checked="" type="checkbox"/> Addressee B. Received by (Printed Name) Cheri White C. Date of Delivery FEB 27 2004 D. Is delivery address different from item 1? <input type="checkbox"/> Yes <input checked="" type="checkbox"/> No If YES, enter delivery address below: | |
| 3. Service Type <input checked="" type="checkbox"/> Certified Mail <input type="checkbox"/> Express Mail <input type="checkbox"/> Registered <input checked="" type="checkbox"/> Return Receipt for Merchandise <input type="checkbox"/> Insured Mail <input type="checkbox"/> C.O.D. 4. Restricted Delivery? (Extra Fee) <input type="checkbox"/> Yes | | 1. Article Addressed to: Martinae Mae, Jr. 222 Skyview Drive Islandora, FL 33036 | |
| 2. Article Number (Transfer from service label) 7002 2410 0001 0134 2324 | | 2. Article Number (Transfer from service label) 7002 2410 0001 0134 2379 | |
| S Form 3811, August 2001 Domestic Return Receipt 102595-02-44-1035 | | PS Form 3811, August 2001 Domestic Return Receipt 102595-02-44-1035 | |

ORRI
Pg 4 of 12

| | | | |
|--|--|---|---|
| SENDER: COMPLETE THIS SECTION 1. Complete items 1, 2, and 3. Also complete item 4 if Restricted Delivery is desired. 2. Print your name and address on the reverse so that we can return the card to you. 3. Attach this card to the back of the mailpiece, or on the front if space permits. Article Addressed to: Estate of Samuel D. Drivity Linda Drivity, Talley, Executive 11352 Marjor Drive Nevada City, CA 95959 | COMPLETE THIS SECTION ON DELIVERY A. Signature X <i>[Signature]</i> <input type="checkbox"/> Agent <input checked="" type="checkbox"/> Addressee B. Received by (Printed Name) <i>[Signature]</i> C. Date of Delivery <i>2-28-04</i> D. Is delivery address different from item 1? <input type="checkbox"/> Yes <input checked="" type="checkbox"/> No If YES, enter delivery address below: 3. Service Type <input checked="" type="checkbox"/> Certified Mail <input type="checkbox"/> Express Mail <input type="checkbox"/> Registered <input checked="" type="checkbox"/> Return Receipt for Merchandise <input type="checkbox"/> Insured Mail <input type="checkbox"/> C.O.D. 4. Restricted Delivery? (Extra Fee) <input type="checkbox"/> Yes | SENDER: COMPLETE THIS SECTION 1. Complete items 1, 2, and 3. Also complete item 4 if Restricted Delivery is desired. 2. Print your name and address on the reverse so that we can return the card to you. 3. Attach this card to the back of the mailpiece, or on the front if space permits. Article Addressed to: Brian W. Rame c/o Palmer Hanson, Pers. Rep. 13505 SE River Road Condo #336 Milwaukee, OR 97222 | COMPLETE THIS SECTION ON DELIVERY A. Signature X <i>[Signature]</i> <input type="checkbox"/> Agent <input checked="" type="checkbox"/> Addressee B. Received by (Printed Name) <i>[Signature]</i> C. Date of Delivery D. Is delivery address different from item 1? <input type="checkbox"/> Yes <input checked="" type="checkbox"/> No If YES, enter delivery address below: 3. Service Type <input checked="" type="checkbox"/> Certified Mail <input type="checkbox"/> Express Mail <input type="checkbox"/> Registered <input checked="" type="checkbox"/> Return Receipt for Merchandise <input type="checkbox"/> Insured Mail <input type="checkbox"/> C.O.D. 4. Restricted Delivery? (Extra Fee) <input type="checkbox"/> Yes |
| Article Number (Transfer from service label) 7002 2410 0001 0134 2386 S Form 3811, August 2001 Domestic Return Receipt 102595-02-M-1035 | | Article Number (Transfer from service label) 7002 2410 0001 0134 2423 PS Form 3811, August 2001 Domestic Return Receipt 102595-02-M-1035 | |

| | | | |
|---|--|--|---|
| SENDER: COMPLETE THIS SECTION 1. Complete items 1, 2, and 3. Also complete item 4 if Restricted Delivery is desired. 2. Print your name and address on the reverse so that we can return the card to you. 3. Attach this card to the back of the mailpiece, or on the front if space permits. Article Addressed to: Linda Drivity Talley 11352 Marjor Drive Nevada City, CA 95959 | COMPLETE THIS SECTION ON DELIVERY A. Signature X <i>[Signature]</i> <input type="checkbox"/> Agent <input checked="" type="checkbox"/> Addressee B. Received by (Printed Name) <i>[Signature]</i> C. Date of Delivery <i>2-28-04</i> D. Is delivery address different from item 1? <input type="checkbox"/> Yes <input checked="" type="checkbox"/> No If YES, enter delivery address below: 3. Service Type <input checked="" type="checkbox"/> Certified Mail <input type="checkbox"/> Express Mail <input type="checkbox"/> Registered <input checked="" type="checkbox"/> Return Receipt for Merchandise <input type="checkbox"/> Insured Mail <input type="checkbox"/> C.O.D. 4. Restricted Delivery? (Extra Fee) <input type="checkbox"/> Yes | SENDER: COMPLETE THIS SECTION 1. Complete items 1, 2, and 3. Also complete item 4 if Restricted Delivery is desired. 2. Print your name and address on the reverse so that we can return the card to you. 3. Attach this card to the back of the mailpiece, or on the front if space permits. Article Addressed to: Clara Sault c/o Palmer Hanson, Pers. Rep. 13505 SE River Road, Condo #336 Milwaukee, OR 97222 | COMPLETE THIS SECTION ON DELIVERY A. Signature X <i>[Signature]</i> <input type="checkbox"/> Agent <input checked="" type="checkbox"/> Addressee B. Received by (Printed Name) <i>[Signature]</i> C. Date of Delivery D. Is delivery address different from item 1? <input type="checkbox"/> Yes <input checked="" type="checkbox"/> No If YES, enter delivery address below: 3. Service Type <input checked="" type="checkbox"/> Certified Mail <input type="checkbox"/> Express Mail <input type="checkbox"/> Registered <input checked="" type="checkbox"/> Return Receipt for Merchandise <input type="checkbox"/> Insured Mail <input type="checkbox"/> C.O.D. 4. Restricted Delivery? (Extra Fee) <input type="checkbox"/> Yes |
| Article Number (Transfer from service label) 7002 2410 0001 0134 2393 S Form 3811, August 2001 Domestic Return Receipt 102595-02-M-1035 | | Article Number (Transfer from service label) 7002 2410 0001 0134 2430 PS Form 3811, August 2001 Domestic Return Receipt 102595-02-M-1035 | |

| | | | |
|--|---|---|---|
| SENDER: COMPLETE THIS SECTION 1. Complete items 1, 2, and 3. Also complete item 4 if Restricted Delivery is desired. 2. Print your name and address on the reverse so that we can return the card to you. 3. Attach this card to the back of the mailpiece, or on the front if space permits. Article Addressed to: Retroquest, Inc. P.O. Box 2217 Farmington, NM 87499-2217 | COMPLETE THIS SECTION ON DELIVERY A. Signature X <i>[Signature]</i> <input type="checkbox"/> Agent <input checked="" type="checkbox"/> Addressee B. Received by (Printed Name) <i>JOHN E. BAKER</i> C. Date of Delivery D. Is delivery address different from item 1? <input type="checkbox"/> Yes <input checked="" type="checkbox"/> No If YES, enter delivery address below: 3. Service Type <input checked="" type="checkbox"/> Certified Mail <input type="checkbox"/> Express Mail <input type="checkbox"/> Registered <input checked="" type="checkbox"/> Return Receipt for Merchandise <input type="checkbox"/> Insured Mail <input type="checkbox"/> C.O.D. 4. Restricted Delivery? (Extra Fee) <input type="checkbox"/> Yes | SENDER: COMPLETE THIS SECTION 1. Complete items 1, 2, and 3. Also complete item 4 if Restricted Delivery is desired. 2. Print your name and address on the reverse so that we can return the card to you. 3. Attach this card to the back of the mailpiece, or on the front if space permits. Article Addressed to: Lynn M. Shaw 1490 Memory Lane Kalspell, MS 39901-5108 | COMPLETE THIS SECTION ON DELIVERY A. Signature X <i>[Signature]</i> <input type="checkbox"/> Agent <input checked="" type="checkbox"/> Addressee B. Received by (Printed Name) <i>[Signature]</i> C. Date of Delivery D. Is delivery address different from item 1? <input type="checkbox"/> Yes <input checked="" type="checkbox"/> No If YES, enter delivery address below: 3. Service Type <input checked="" type="checkbox"/> Certified Mail <input type="checkbox"/> Express Mail <input type="checkbox"/> Registered <input checked="" type="checkbox"/> Return Receipt for Merchandise <input type="checkbox"/> Insured Mail <input type="checkbox"/> C.O.D. 4. Restricted Delivery? (Extra Fee) <input type="checkbox"/> Yes |
| Article Number (Transfer from service label) 7002 2410 0001 0134 2409 S Form 3811, August 2001 Domestic Return Receipt 102595-02-M-1035 | | Article Number (Transfer from service label) 7002 2410 0001 0134 2447 PS Form 3811, August 2001 Domestic Return Receipt 102595-02-M-1035 | |

ORRI

PG 5 of 12

| SENDER: COMPLETE THIS SECTION | | COMPLETE THIS SECTION ON DELIVERY | |
|---|--|---|--|
| <p>■ Complete items 1, 2, and 3. Also complete item 4 if Restricted Delivery is desired.</p> <p>■ Print your name and address on the reverse so that we can return the card to you.</p> <p>■ Attach this card to the back of the mailpiece, or on the front if space permits.</p> | | <p>A. Signature <input checked="" type="checkbox"/> Valeriem Sill <input type="checkbox"/> Agent <input type="checkbox"/> Addressee</p> | |
| <p>1. Article Addressed to:</p> <p>Ernest + Valerie Sill 30269 Cove View Street Sun City, CA 92587</p> | | <p>B. Received by (Printed Name) Valeriem Sill</p> <p>C. Date of Delivery 2-27-04</p> | |
| | | <p>D. Is delivery address different from item 1? <input type="checkbox"/> Yes <input checked="" type="checkbox"/> No</p> <p>If YES, enter delivery address below:</p> | |
| | | <p>3. Service Type</p> <p><input checked="" type="checkbox"/> Certified Mail <input type="checkbox"/> Express Mail</p> <p><input type="checkbox"/> Registered <input checked="" type="checkbox"/> Return Receipt for Merchandise</p> <p><input type="checkbox"/> Insured Mail <input type="checkbox"/> C.O.D.</p> | |
| | | <p>4. Restricted Delivery? (Extra Fee) <input type="checkbox"/> Yes <input checked="" type="checkbox"/> No</p> | |
| <p>2. Article Number (Transfer from service label)</p> <p>7002 2410 0001 0134 2454</p> | | | |
| <p>PS Form 3811, August 2001 Domestic Return Receipt 102595-02-M-1035</p> | | | |

| SENDER: COMPLETE THIS SECTION | | COMPLETE THIS SECTION ON DELIVERY | |
|---|--|---|--|
| <p>■ Complete items 1, 2, and 3. Also complete item 4 if Restricted Delivery is desired.</p> <p>■ Print your name and address on the reverse so that we can return the card to you.</p> <p>■ Attach this card to the back of the mailpiece, or on the front if space permits.</p> | | <p>A. Signature <input checked="" type="checkbox"/> Jane Andrews <input type="checkbox"/> Agent <input type="checkbox"/> Addressee</p> | |
| <p>1. Article Addressed to:</p> <p>Paul Slenton P.O. Box 2035 Lawell, NM 88202-2035</p> | | <p>B. Received by (Printed Name) Jane Andrews</p> <p>C. Date of Delivery 2-26-04</p> | |
| | | <p>D. Is delivery address different from item 1? <input type="checkbox"/> Yes <input checked="" type="checkbox"/> No</p> <p>If YES, enter delivery address below:</p> | |
| | | <p>3. Service Type</p> <p><input checked="" type="checkbox"/> Certified Mail <input type="checkbox"/> Express Mail</p> <p><input type="checkbox"/> Registered <input checked="" type="checkbox"/> Return Receipt for Merchandise</p> <p><input type="checkbox"/> Insured Mail <input type="checkbox"/> C.O.D.</p> | |
| | | <p>4. Restricted Delivery? (Extra Fee) <input type="checkbox"/> Yes <input checked="" type="checkbox"/> No</p> | |
| <p>2. Article Number (Transfer from service label)</p> <p>7002 2410 0001 0134 2461</p> | | | |
| <p>PS Form 3811, August 2001 Domestic Return Receipt 102595-02-M-1035</p> | | | |

ORRI
Pg 6 of 12

U.S. Postal Service™
CERTIFIED MAIL™ RECEIPT
 (Domestic Mail Only; No Insurance Coverage Provided)

For delivery information visit our website at www.usps.com

OFFICIAL USE

| | | |
|---|----------------|---------------------------------|
| Postage | \$.60 | Postmark Here 2-23-04 |
| Certified Fee | 2.30 | |
| Return Receipt Fee (Endorsement Required) | 1.75 | |
| Restricted Delivery Fee (Endorsement Required) | | |
| Total Postage & Fees | \$ 4.65 | |

Sent To
 Black Stone Acquisition Partners I, LP
 Street, Apt. No.,
 or PO Box No. P.O. Box 4360
 City, State, ZIP+4
 Houston TX 77210-4360

PS Form 3800, June 2002 See Reverse for Instructions

USPS - Track & Confirm

Page 1 of 1



Track & Confirm

Current Status - 3/12/04

You entered 7002 2410 0001 0133 6910

There is no record of that item. If it was mailed recently, information may not yet be available. Please try again later.

Track & Confirm


Enter label number:

[Track & Confirm FAQs](#)



POSTAL INSPECTORS
Preserving the Trust

[site map](#) [contact us](#) [government services](#)
 Copyright © 1999-2002 USPS. All Rights Reserved. [Terms of Use](#) [Privacy Policy](#)



7002 2410 0001 0133 6965

| | |
|--|---------|
| U.S. Postal Service™ | |
| CERTIFIED MAIL™ RECEIPT | |
| (Domestic Mail Only; No Insurance Coverage Provided) | |
| For delivery information visit our website at www.usps.com | |
| OFFICIAL USE | |
| Postage | \$.60 |
| Certified Fee | 2.30 |
| Return Receipt Fee (Endorsement Required) | 1.75 |
| Restricted Delivery Fee (Endorsement Required) | |
| Total Postage & Fees | \$ 4.65 |
| Postmark Here 2-23-04 | |
| Sent To <u>Megan Callan</u> | |
| Street, Apt. No., or PO Box No. <u>3579 Seaborn Circle</u> | |
| City, State, ZIP+4 <u>San Diego, CA 92130</u> | |
| PS Form 3800, June 2002 See Reverse for Instructions | |

USPS - Track & Confirm

Page 1 of 1



Track & Confirm

Current Status - 3/12/04

You entered 7002 2410 0001 0133 6965

We attempted to deliver your item at 12:11 pm on March 04, 2004 in SAN ANTONIO, TX 78209 and a notice was left. It can be redelivered or picked up at the Post Office. If the item is unclaimed, it will be returned to the sender. Information, if available, is updated every evening. Please check again later.

[Shipment Details >](#)

Notification Options

► Track & Confirm by email [What is this?](#)

[Go >](#)




POSTAL INSPECTORS
Preserving the Trust

[site map](#) [contact us](#) [government services](#)
Copyright © 1999-2002 USPS. All Rights Reserved. [Terms of Use](#) [Privacy Policy](#)

Track & Confirm

Enter label number:

[Track & Confirm FAQs](#)



7002 2410 0001 0134 2218

U.S. Postal Service™
CERTIFIED MAIL™ RECEIPT
 (Domestic Mail Only; No Insurance Coverage Provided)

For delivery information visit our website at www.usps.com

OFFICIAL USE

| | | |
|---|----------------|-----------------------------|
| Postage | \$.60 | Postmark Here 2-23-04 |
| Certified Fee | 2.30 | |
| Return Receipt Fee (Endorsement Required) | 1.75 | |
| Restricted Delivery Fee (Endorsement Required) | | |
| Total Postage & Fees | \$ 4.65 | |

Sent To Buko Development Co.
 Street, Apt. No.,
 or PO Box No. 4710 Cabrillo Street
 City, State, Zip+4 San Francisco, CA 94121

PS Form 3800, June 2002 See Reverse for Instructions

USPS - Track & Confirm

Page 1 of 1



Track & Confirm

Current Status - 3/12/04

You entered 7002 2410 0001 0134 2218

Your item was returned to the sender on March 01, 2004 because the addressee was not known.

[Shipment Details >](#)

Notification Options

▶ Track & Confirm by email [What is this?](#)

[Go >](#)

Track & Confirm

Enter label number:

[Track & Confirm FAQs](#)



POSTAL INSPECTORS
Preserving the Trust

site map contact us government services
 Copyright © 1999-2002 USPS. All Rights Reserved. Terms of Use Privacy Policy

F
 ORRI
 PS 9 of 12

7002 2410 0001 0134 2348

U.S. Postal Service™
CERTIFIED MAIL™ RECEIPT
 (Domestic Mail Only; No Insurance Coverage Provided)

For delivery information visit our website at www.usps.com®

OFFICIAL USE

| | |
|---|----------------|
| Postage | \$.60 |
| Certified Fee | 2.36 |
| Return Receipt Fee (Endorsement Required) | 1.75 |
| Restricted Delivery Fee (Endorsement Required) | |
| Total Postage & Fees | \$ 4.65 |

Postmark
Here

2-23-04

Sent To Ruby Macubray
 Street, Apt. No.,
 or PO Box No. 873 Erie Street
 City, State, ZIP+4® Oakland CA 94610

PS Form 3800, June 2002

See Reverse for Instructions

USPS - Track & Confirm

Page 1 of 1



Track & Confirm

Current Status - 3/12/04

You entered 7002 2410 0001 0134 2348

We attempted to deliver your item at 12:26 pm on February 27, 2004 in OAKLAND, CA 94610 and a notice was left. It can be redelivered or picked up at the Post Office. If the item is unclaimed, it will be returned to the sender. Information, if available, is updated every evening. Please check again later.

Notification Options

▶ Track & Confirm by email

[What is this?](#)

Go

Track & Confirm

Enter label number:

[Track & Confirm FAQs](#)



POSTAL INSPECTORS
 Preserving the Trust

[site map](#) [contact us](#) [government services](#)
 Copyright © 1999-2002 USPS. All Rights Reserved. [Terms of Use](#) [Privacy Policy](#)

H
 ORRI owners
 PG 11 of 12

7002 2410 0001 0134 2416

U.S. Postal ServiceTM
CERTIFIED MAILTM RECEIPT
 (Domestic Mail Only; No Insurance Coverage Provided)

For delivery information visit our website at www.usps.com.

OFFICIAL USE

| | | |
|---|----------------|-----------------------------|
| Postage | \$.60 | Postmark Here 2-23-04 |
| Certified Fee | 2.30 | |
| Return Receipt Fee (Endorsement Required) | 1.75 | |
| Restricted Delivery Fee (Endorsement Required) | | |
| Total Postage & Fees | \$ 4.65 | |

Sent To: Jones + Ella Post
 Street, Apt. No., or PO Box No. 1447 West 101st Street
 City, State, ZIP+4 Los Angeles, CA 90047

PS Form 3800, June 2002 See Reverse for Instructions

USPS - Track & Confirm

Page 1 of 1



Track & Confirm

Current Status - 3/12/04

You entered 7002 2410 0001 0134 2416

There is no record of that item. If it was mailed recently, information may not yet be available. Please try again later.

Track & Confirm

Enter label number:

Track & Confirm FAQs



POSTAL INSPECTORS
Preserving the Trust

site map contact us government services
 Copyright © 1999-2002 USPS. All Rights Reserved. Terms of Use Privacy Policy

I
 ORRI owners
 Pg 12 of 12

AFFIDAVIT OF PUBLICATION

Ad No. 49372

STATE OF NEW MEXICO County of San Juan:

CONNIE PRUITT, being duly sworn says:
That she is the CLASSIFIED MANAGER of
THE DAILY TIMES, a daily newspaper of
general circulation published in English at
Farmington, said county and state, and that
the hereto attached Legal Notice was
published in a regular and entire issue of the
said DAILY TIMES, a daily newspaper duly
qualified for the purpose within the meaning of
Chapter 167 of the 1937 Session Laws of the
State of New Mexico for publication and
appeared in the Internet at The Daily Times
web site on the following day(s):

Wednesday, February 25, 2004.

And the cost of the publication is \$130.04.

Connie Pruitt

ON 2-25-04 CONNIE PRUITT
appeared before me, whom I know personally
to be the person who signed the above
document.

Grimy Beck
My Commission Expires April 2, 2004.

COPY OF PUBLICATION

918

Legals

NOTICE

Dugan Production Corp. is applying to the New Mexico Oil Conservation Division (NMOCD), the Bureau of Land Management (BLM) and the New Mexico State Land Office (NMSLO), for regulatory approvals to consolidate Dugan Production's Federal I Gathering System (which currently has six wells authorized) with Dugan Production's Tabor Gathering System (which currently has 23 wells authorized). We are also proposing to add 10 wells (seven completed and three proposed) to the consolidated gathering system. This will require the surface commingling of natural gas and produced water plus the off-lease measurement and sale of natural gas. There will be no commingling of oil or condensate. We are also proposing to change the allocation procedure currently approved for the Federal I Gathering System from using periodic well tests to using allocation meters installed on each well. This will allow all wells on the consolidated gathering system to use the same allocation procedure. Dugan Production is also requesting that the NMOCD amend the existing surface commingling order to allow future additions to the gathering system following notice only to the interest owners being added, provided it is reasonably certain that the proposed additions will not affect the wells previously authorized for the gathering system. The wells to be added and the existing gathering system are located within Sections 1, 2, 3, 10, 11 & 12 of Township 29N, Range 14W; plus Sections 25, 26, 27, 33, 34, 35 & 36 of Township 30N, Range 14W; all located in San Juan County, New Mexico. The current central delivery gas sales meter (CDP) for the Tabor Gathering System is located in the NE/4 NE/4 of Section 2, T-29N, R-14W and delivers gas to Gulterra Field Services (previously El Paso Field Services). This CDP gas sales meter will continue to serve the consolidated gathering system. The CDP gas sales meter for the Federal I Gathering System (located in the NE/4 NW/4 of Section 1, T-29N, R-14W) will be removed from service. The consolidated gathering system will have 29 wells which are completed in the following three gas pools: Basin Dakota (3 wells), Basin Fruitland Coal (11 wells), and the Harper Hill Fruitland Sand Pictured Cliffs (15 wells). Of the 10 wells to be added, four will be completed in the Basin Fruitland Coal gas pool, five in the Harper Hill Fruitland Sand Pictured Cliffs gas pool, and one well in the Twin Mounds Fruitland Sand Pictured Cliffs gas pool. All wells are located upon one of the following leases held by Dugan Production Corp.: Federal Leases NM-4465, NM-23072, NM-28761, NM-33050, NM-33051, NM-101992, NM-0206994, NM-0206995 & SF-078110; State Leases B-011571-47, B-11242, E-2526-9, E-3149, E-3555-6, E-6714, E-6714-4, E-6714-6, LG-3736, V-5411 & VA-310; and numerous fee leases held by Richard C. Akins, Lisa Diane Clancy, Gary Alan Cline, Larry Dimmick, Robin Lynn Fleming, Joseph E. & Twila M. Gooding, Patricia Harbin, Bill Jensen, Robert F. & Janice A. Johnston, Rilla King, Colleen McSparron, Motor Property Partners, Joseph O. & Cicily M. Muench Family Trust, Randall E. Presley, LaRue Schenck, New Mexico Highway Department and Geraldine Sterling. Any person holding an interest in any of these lands or leases may contact Dugan Production Corp. for additional information. Notice of the application is being mailed to all interest owners, however there may be interest owners for which the mailing address is not known and this advertisement is required to provide the necessary notice. The mailing addresses available for the following interest owners are believed to not be current: Elsie Kilgore Trust, Lee W. Kilgore Trust, Harper & Nellie Proctor and Texon Energy Corp. Inquiries should be directed to John Roe at 505-325-1821 or by mail at P. O. Box 420, Farmington, NM 87499. Any objection or request for a formal hearing should be filed in writing with the NMOCD's Santa Fe Office within 20 days from the initial date of this publication. In the absence of objection, Dugan Production Corp. has requested that the NMOCD approve its application administratively. The NMOCD's address is 1220 South St. Francis Drive, Santa Fe, NM. 87505.

Legal No. 49372 published in The Daily Times, Farmington, New Mexico on Wednesday, February 25, 2004.