

MARTIN YATES, III
1912 - 1985
FRANK W. YATES
1936 - 1986



105 SOUTH FOURTH STREET
ARTESIA, NEW MEXICO 88210
TELEPHONE (505) 748-1471

S. P. YATES
CHAIRMAN OF THE BOARD
JOHN A. YATES
PRESIDENT
PEYTON YATES
EXECUTIVE VICE PRESIDENT
RANDY G. PATTERSON
SECRETARY
DENNIS G. KINSEY
TREASURER

April 21, 2003

Re: Surface Commingling Application

Dear Mr. Catanach,

As per your request in the letter dated April 15, 2003 the following information is being furnished.

- (a) The Byers ZV . #1 is dually completed in the Abo and Wolfcamp formations. Commingling does not occur until the surface.
- (b) The production between the Abo and Wolfcamp for the #1 well will be allocated based off of initial test percentage factors obtained prior to opening the surface valve to commingle the (2) zones.
NOTE: Even though we are capable of well testing the production from the (2) zones on the #1 well by closing the surface valves, we are requesting an alternative method based on the following production volumes of this well.
- avg daily production:
- Abo formation = oil -0- bbls per day
gas 40 mcf pd
- Wolfcamp formation= oil -0- bbls per day
gas 230 mcf pd
- (c) Attached are the plats.

If you have any questions please don't hesitate to call me at 505-748-4205.

Sincerely,


Michelle Taylor
Regulatory Compliance Manager

District I
PO Box 1980, Hobbs, NM 88241-1980
District II
PO Drawer DD, Artesia, NM 88211-0719
District III
1000 Rio Brazos Rd., Aztec, NM 87410
District IV
PO Box 2088, Santa Fe, NM 87504-2088

State of New Mexico
Energy, Minerals & Natural Resources Department

OIL CONSERVATION DIVISION
PO Box 2088
Santa Fe, NM 87504-2088

Form C-102
Revised February 10, 1994
Instructions on back
Submit to Appropriate District Office
State Lease - 4 Copies
Fee Lease - 3 Copies

☐ AMENDED REPORT

WELL LOCATION AND ACREAGE DEDICATION PLAT

1 API Number 30-005-62162		2 Pool Code		3 Pool Name Undesignated	
4 Property Code 24808		5 Property Name Byers ZV			6 Well Number 1
7 OGRID No. 025575		8 Operator Name Yates Petroleum Corporation			9 Elevation 3699' GR



10 Surface Location

UL or lot no.	Section	Township	Range	Lot Idn	Feet from the	North/South line	Feet from the	East/West line	County
N	8	8S	26E		660	South	1980	West	Chaves

11 Bottom Hole Location If Different From Surface

UL or lot no.	Section	Township	Range	Lot Idn	Feet from the	North/South line	Feet from the	East/West line	County
12 Dedicated Acres 160		13 Joint or Infill		14 Consolidation Code		15 Order No.			

NO ALLOWABLE WILL BE ASSIGNED TO THIS COMPLETION UNTIL ALL INTERESTS HAVE BEEN CONSOLIDATED
OR A NON-STANDARD UNIT HAS BEEN APPROVED BY THE DIVISION

<div>16</div> 				<div>17 OPERATOR CERTIFICATION</div> <p><i>I hereby certify that the information contained herein is true and complete to the best of my knowledge and belief</i></p>  <p>Signature Rusty Klein Printed Name Operations Technician Title December 1, 2000 Date</p>	
				<div>18 SURVEYOR CERTIFICATION</div> <p><i>I hereby certify that the well location shown on this plat was plotted from field notes of actual surveys made by me or under my supervision, and that the same is true and correct to the best of my belief.</i></p> <p>REFER TO ORIGINAL PLAT Date of Survey Signature and Seal of Professional Surveyer:</p>	
				Certificate Number	

OIL CONSERVATION DIVISION
1220 South St. Francis Dr.
Santa Fe, NM 87505

Submit to Appropriate District Office
State Lease - 4 Copies
Fee Lease - 3 Copies

☐ AMENDED REPORT

WELL LOCATION AND ACREAGE DEDICATION PLAT

¹ API Number 30-005-62162		² Pool Code 97179	³ Pool Name Rock Schoolhouse, NE	
⁴ Property Code 24808	⁵ Property Name Byers ZV		⁶ Well Number #1	
⁷ OGRID No. 025575	⁸ Operator Name Yates Petroleum Corporation		⁹ Elevation 3699'	

¹⁰ Surface Location


UL or lot no.	Section	Township	Range	Lot Idn	Feet from the	North/South line	Feet from the	East/West line	County
N	8	8S	26E		660	South	1980	West	Chaves

¹¹ Bottom Hole Location If Different From Surface

UL or lot no.	Section	Township	Range	Lot Idn	Feet from the	North/South line	Feet from the	East/West line	County
---------------	---------	----------	-------	---------	---------------	------------------	---------------	----------------	--------

¹² Dedicated Acres 320	¹³ Joint or Infill	¹⁴ Consolidation Code	¹⁵ Order No.
---	-------------------------------	----------------------------------	-------------------------

NO ALLOWABLE WILL BE ASSIGNED TO THIS COMPLETION UNTIL ALL INTERESTS HAVE BEEN CONSOLIDATED OR A NON-STANDARD UNIT HAS BEEN APPROVED BY THE DIVISION

16				17 OPERATOR CERTIFICATION <i>I hereby certify that the information contained herein is true and complete to the best of my knowledge and belief.</i>  Signature Susan Herpin Printed Name Engineering Technician Title <i>March 14, 2002</i> Date
	FEE			
				18 SURVEYOR CERTIFICATION <i>I hereby certify that the well location shown on this plat was plotted from field notes of actual surveys made by me or under my supervision, and that the same is true and correct to the best of my belief.</i>
				Date of Survey Signature and Seal of Professional Surveyor:
	1980'			See Original Plat Certificate Number