

126929363

NSP

10/15/01

**MACK ENERGY CORPORATION**

Post Office Box 960  
Artesia, New Mexico 88211-0960  
(505) 748-1288 / FAX (505) 746-9539

OIL CONSERVATION DIV.

01 SEP 24 PM 1:40

September 20, 2001

Oil Conservation Division  
Attn: Mike Stogner  
2040 South Pacheco  
Santa Fe, NM 87505

Dear Mr. Stogner:

Mack Energy Corporation respectfully requests an administrative approval without notice and hearing of the following Non standard spacing unit.

The well location and legal description is as follows:

State S-19 #19  
2310 FSL & 550 FWL  
Sec. 19-T17S-R29E  
Eddy County, New Mexico

96210

The well will be completed in the Paddock formation in the Empire Yeso Pool.

Attached to this application are the following exhibits.

- A.) Well location and acreage dedication plat (form C-102) filed with the Artesia office of the Oil Conservation Division this is Unit L, Lot 3 and is 27.40 acres which is less than 70% of a 40 acre Unit therefore a Non Standard spacing unit (Exhibit A).
- B.) A plat shows the proposed location, the respective proration units, and the offsetting proration units (Exhibit B).

Please note that Mack Energy Corporation is the operator of the offsetting proration units in the Paddock formation of the Empire Yeso Pool, therefore no other operators are required to be notified. This location is not encroaching the offsetting units.

*Oil Conservation Division*

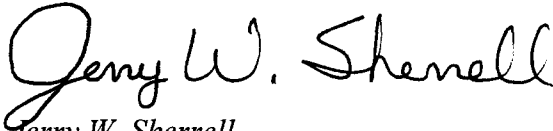
*September 20, 2001*

*Page 2*

*Thank you for your assistance in this matter. If you have any questions, please feel free to call me at (505) 748-1288.*

*Sincerely,*

*MACK ENERGY CORPORATION*

A handwritten signature in black ink that reads "Jerry W. Sherrell". The signature is written in a cursive, flowing style with a large initial "J".

*Jerry W. Sherrell*  
*Production Clerk*

*JWS/*

*Enclosures*

DISTRICT I  
P.O. Box 1980, Hobbs, NM 88241-1980

State of New Mexico  
Energy, Minerals and Natural Resources Department

Form C-102  
Revised February 10, 1994  
Submit to Appropriate District Office  
State Lease - 4 Copies  
Fee Lease - 3 Copies

DISTRICT II  
P.O. Drawer DD, Artesia, NM 88211-0719

OIL CONSERVATION DIVISION  
P.O. Box 2088  
Santa Fe, New Mexico 87504-2088

DISTRICT III  
1000 Rio Brazos Rd., Artec, NM 87410

DISTRICT IV  
P.O. BOX 2088, SANTA FE, N.M. 87504-2088

WELL LOCATION AND ACREAGE DEDICATION PLAT

☐ AMENDED REPORT

API Number	Pool Code 96210	Pool Name Empire Yeso
Property Code 16394	Property Name STATE S-19	Well Number 19
OGRID No. 013837	Operator Name MACK ENERGY CORPORATION	Elevation 3674'

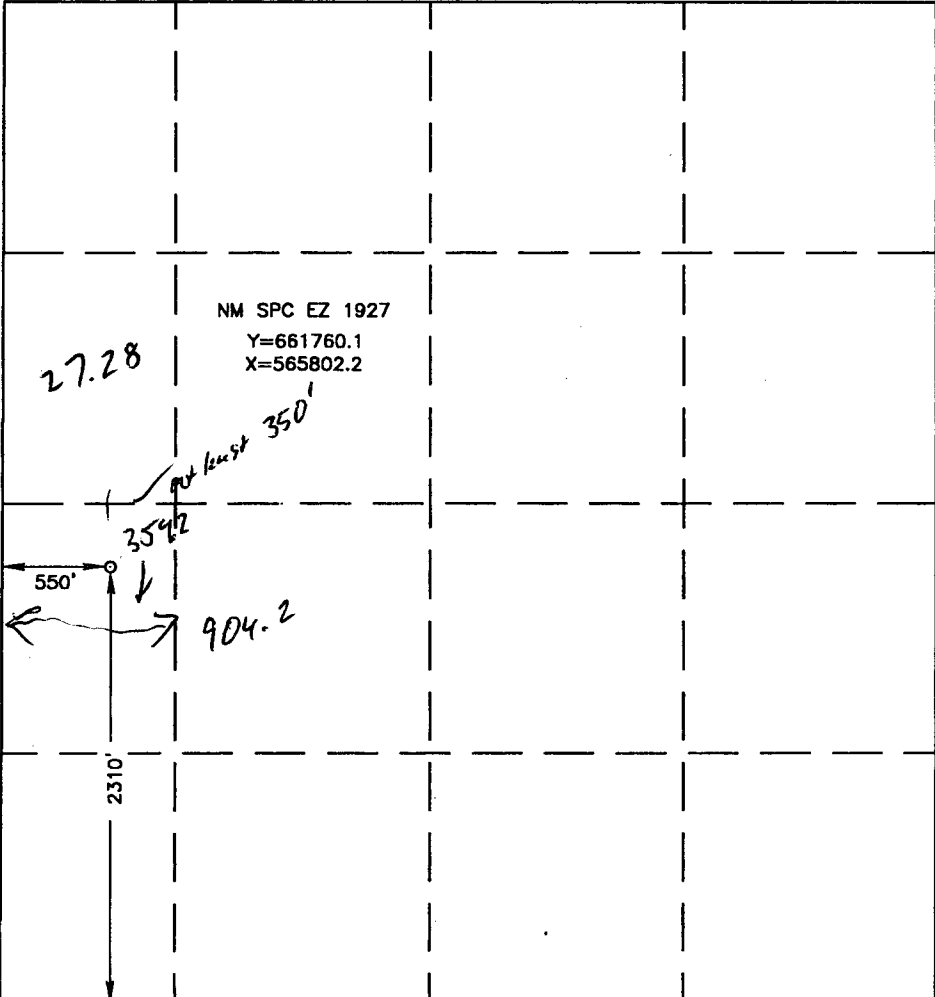


Surface Location

UL or lot No. L	Section 19	Township 17-S	Range 29-E	Lot Idn	Feet from the 2310	North/South line SOUTH	Feet from the 550	East/West line WEST	County EDDY
--------------------	---------------	------------------	---------------	---------	-----------------------	---------------------------	----------------------	------------------------	----------------

Bottom Hole Location If Different From Surface

UL or lot No.	Section	Township	Range	Lot Idn	Feet from the	North/South line	Feet from the	East/West line	County
Dedicated Acres 27.40	Joint or Infill	Consolidation Code	Order No.						

NO ALLOWABLE WILL BE ASSIGNED TO THIS COMPLETION UNTIL ALL INTERESTS HAVE BEEN CONSOLIDATED  
OR A NON-STANDARD UNIT HAS BEEN APPROVED BY THE DIVISION

	<b>OPERATOR CERTIFICATION</b>  I hereby certify the the information contained herein is true and complete to the best of my knowledge and belief.   Signature Crissa D. Carter Printed Name Production Analyst Title 9/21/2001 Date
	<b>SURVEYOR CERTIFICATION</b>  I hereby certify that the well location shown on this plat was plotted from field notes of actual surveys made by me or under my supervision, and that the same is true and correct to the best of my belief.  SEPTEMBER 4, 2001 Date Surveyed  Signature & Seal of Professional Surveyor SEPTEMBER 4, 2001 Certificate No. 3239 GARY EDSON
	AWB 12841

# Exhibit B

State S-19 #19 in Red  
Lease Line in Yellow

