

DATE IN	6/27/00	SUSPENSE	7/17/00	ENGINEER	MS	LOGGED	NV	TYPE	NSL
---------	---------	----------	---------	----------	----	--------	----	------	-----

ABOVE THIS LINE FOR DIVISION USE ONLY

NEW MEXICO OIL CONSERVATION DIVISION

- Engineering Bureau -

ADMINISTRATIVE APPLICATION COVERSHEET

THIS COVERSHEET IS MANDATORY FOR ALL ADMINISTRATIVE APPLICATIONS FOR EXCEPTIONS TO DIVISION RULES AND REGULATIONS

Application Acronyms:

[NSP-Non-Standard Proration Unit] [NSL-Non-Standard Location]
 [DD-Directional Drilling] [SD-Simultaneous Dedication]
 [DHC-Downhole Commingling] [CTB-Lease Commingling] [PLC-Pool/Lease Commingling]
 [PC-Pool Commingling] [OLS-Off-Lease Storage] [OLM-Off-Lease Measurement]
 [WFX-Waterflood Expansion] [PMX-Pressure Maintenance Expansion]
 [SWD-Salt Water Disposal] [IPI-Injection Pressure Increase]
 [EOR-Qualified Enhanced Oil Recovery Certification] [PPR-Positive Production Response]

[1] TYPE OF APPLICATION - Check Those Which Apply for [A]

[A] Location - Spacing Unit - Directional Drilling
☒ NSL ☒ NSP ☐ DD ☐ SD

Check One Only for [B] or [C]

[B] Commingling - Storage - Measurement
☐ DHC ☐ CTB ☐ PLC ☐ PC ☐ OLS ☐ OLM

[C] Injection - Disposal - Pressure Increase - Enhanced Oil Recovery
☐ WFX ☐ PMX ☐ SWD ☐ IPI ☐ EOR ☐ PPR


[2] NOTIFICATION REQUIRED TO: - Check Those Which Apply, or ☐ Does Not Apply

- [A] ☐ Working, Royalty or Overriding Royalty Interest Owners
- [B] ☒ Offset Operators, Leaseholders or Surface Owner
- [C] ☐ Application if One Which Requires Published Legal Notice
- [D] ☐ Notification and/or Concurrent Approval by BLM or SLO
U.S. Bureau of Land Management - Commissioner of Public Lands, State Land Office
- [E] ☒ For all of the above, Proof of Notification or Publication is Attached, and/or,
- [F] ☐ Waivers are Attached

[3] INFORMATION / DATA SUBMITTED IS COMPLETE - Statement of Understanding

I hereby certify that I, or personnel under my supervision, have read and complied with all applicable Rules and Regulations of the Oil Conservation Division. Further, I assert that the attached application for administrative approval is accurate and complete to the best of my knowledge and where applicable, verify that all interest (WI, RI, ORRI) is common. I further verify that all applicable API Numbers are included. I understand that any omission of data, information or notification is cause to have the application package returned with no action taken.

Note: Statement must be completed by an individual with supervisory capacity.

Doug O'Neil		Region Production Manager	6/22/00
Print or Type Name	Signature	Title	Date



2000 POST OAK BOULEVARD / SUITE 100 / HOUSTON, TEXAS 77056-4400

WWW.APACHECORP.COM
[713] 296-6000

June 22, 2000

State of New Mexico
Oil Conservation Division
2040 S. Pacheco
Santa Fe, New Mexico 87505

**Re: Application for a Non-Standard Location and Proration Unit
Rinewalt No. 5
Eumont; Yates – 7 Rvrs – Queen Pool (Pro Gas) (76480)
Lea County, New Mexico**

Apache Corporation would like to request administrative approval of a Non-Standard Location for the referenced well in the Eumont; Yates – 7 Rvrs – Queen Pool (Pro Gas). We also request a reduction from a 160-acre proration unit to 80-acres.

To support this request we submit the following information:

- 1) The Rinewalt No. 5 is currently producing from the Penrose; Skelly (Grayburg) Pool and Apache has applied for a permit to add the Eumont; Yates – 7 Rvrs – Queen pool
- 2) Rinewalt No. 5 is located 510' FNL & 1980' FWL of Section 4, Township 22-S, Range 37-E
- 3) Apache Corporation's entire Rinewalt lease consists of 80-acres
- 4) NM-OCD Form C-102 for the Rinewalt No. 5
- 5) Plat of Section 4 with Rinewalt Lease outlined

- 6) Copy of letter sent (by Certified Mail) to all Offset operators in Section 3 and those Offset operators in Section 33, Township 22-S, Range 37E affected by the request for Non-Standard Location

If you have any questions or require additional information regarding this application, please contact me at 713-296-6338. Thank you.

Sincerely,

APACHE CORPORATION



Debra J. Anderson
Sr. Engineering Technician

Attachments

cc: New Mexico Oil Conservation Division
District I
1625 N. French Drive
Hobbs, New Mexico 88240

District I
1625 N. French Drive, Hobbs, NM 88240

District II
P O Drawer DD, Artesia, NM 88210

District III
1000 Rio Brazos Rd., Aztec, NM 87410

District IV
2040 South Pacheco, Santa Fe, NM 87505

State of New Mexico
Energy, Minerals and Natural Resources Department

OIL CONSERVATION DIVISION

2040 S. Pacheco
Santa Fe, New Mexico 87505

Form C-102

Revised October 18, 1994

Instruction on Back

Submit to Appropriate District Office

State Lease - 4 Copies

Fee Lease - 3 Copies

☐ AMENDED REPORT

WELL LOCATION AND ACREAGE DEDICATION PLAT

¹ API Number 30-025-34582	² Pool Code 76480	³ Pool Name Eumont; Yates - 7 Rvrs - Queen (Pro Gas)
⁴ Property Code 23110	⁵ Property Name Rinewalt	⁶ Well Number 5
⁷ OGRID No. 000873	⁸ Operator Name Apache Corporation	⁹ Elevation 3450

¹⁰ **Surface Location**

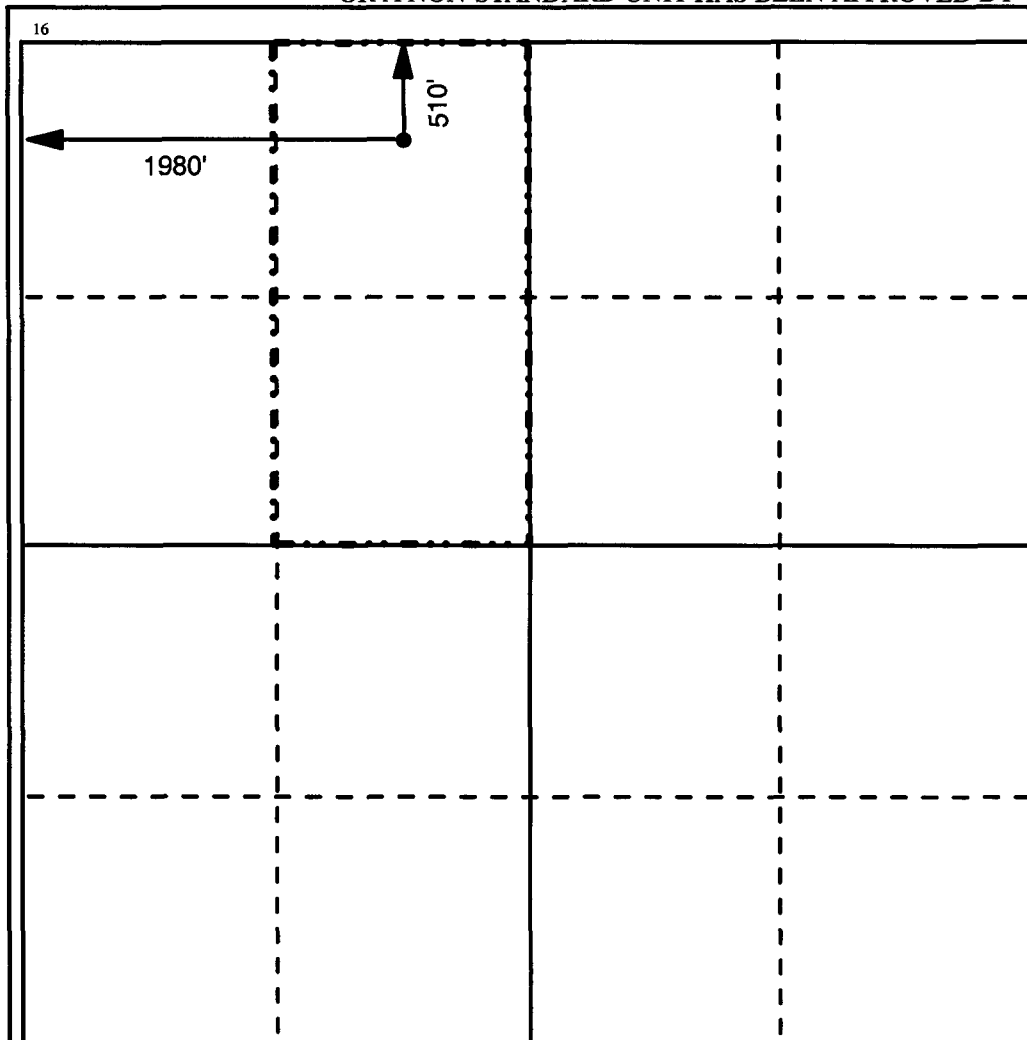
UL or Lot No. 3	Section 4	Township 22S	Range 37E	Lot Idn	Feet from the 510	North/South line North	Feet from the 1980	East/West line Westt	County Lea
---------------------------	---------------------	------------------------	---------------------	---------	-----------------------------	----------------------------------	------------------------------	--------------------------------	----------------------

¹¹ **Bottom Hole Location If Different From Surface**

UL or Lot No.	Section	Township	Range	Lot Idn	Feet from the	North/South line	Feet from the	East/West line	County
---------------	---------	----------	-------	---------	---------------	------------------	---------------	----------------	--------

¹² Dedicated Acres 80	¹³ Joint or Infill	¹⁴ Consolidation Code	¹⁴ Order No.
--	-------------------------------	----------------------------------	-------------------------

**NO ALLOWABLE WILL BE ASSIGNED TO THIS COMPLETION UNTIL ALL INTERESTS HAVE BEEN CONSOLIDATED
OR A NON-STANDARD UNIT HAS BEEN APPROVED BY THE DIVISION**



¹⁷ **OPERATOR CERTIFICATION**

I hereby certify that the information contained herein is true and complete to the best of my knowledge and belief.

Signature

Printed Name

Debra J Anderson

Title

Sr. Engineering Technician

Date

6/22/00

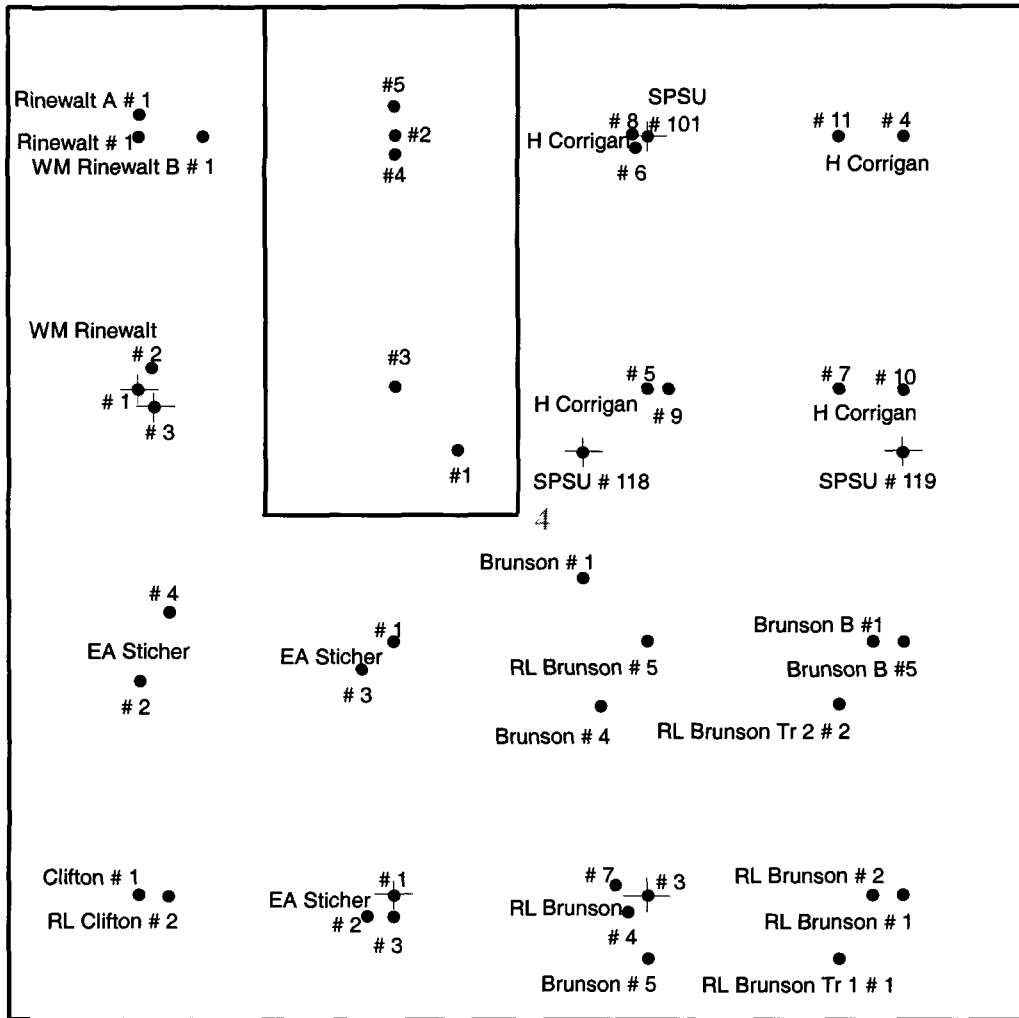
¹⁸ **SURVEYOR CERTIFICATION**

I hereby certify that the well location shown on this plat was plotted from field notes of actual surveys made by me or under my supervision, and that the same is true and correct to the best of my belief.

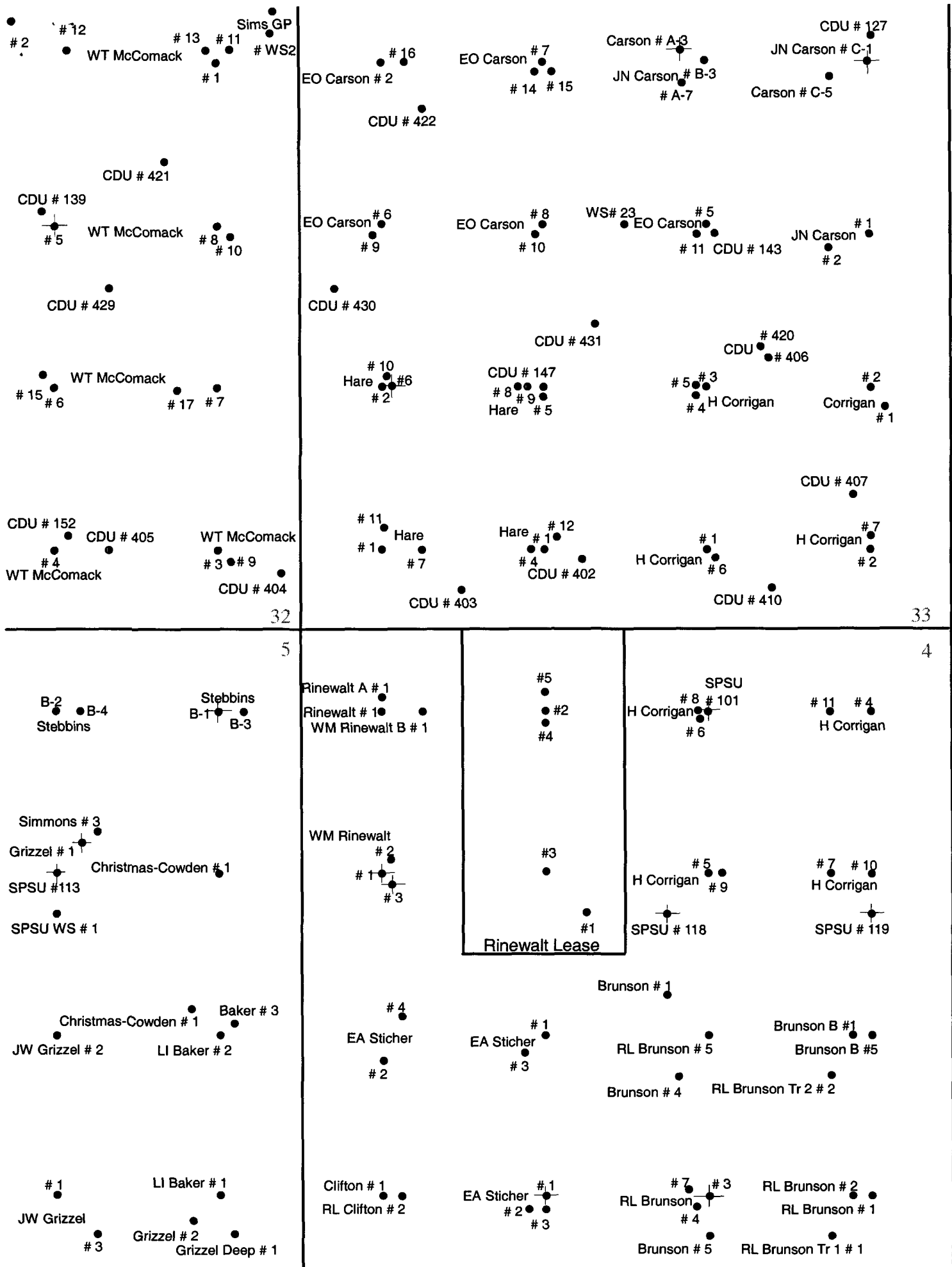
Date Surveyed

Signature and Seal of Professional Surveyor

Certificate Number



**Rinewalt Lease
Section 4
T-22S, R-37E
Lea County, New Mexico
Scale: 1" = 1000'**





June 22, 2000

Offset Operators

**Re: Application for a Non-Standard Location and Proration Unit
Rinewalt No. 5
Eumont; Yates – 7 Rvrs – Queen Pool (Pro Gas)
Lea County, New Mexico**

Attached please find a copy of an Application for a Non-Standard Location and Proration Unit that Apache Corporation has filed with the New Mexico Oil Conservation Division. If you have an objection to this application, you must notify the OCD in writing within 20 days from the date of this letter.

Sincerely,

APACHE CORPORATION

A handwritten signature in black ink, appearing to read "Debra J. Anderson", written over a horizontal line.

Debra J. Anderson
Sr. Engineering Technician

Attachments

cc: New Mexico – Oil Conservation Division
2040 S. Pacheco
Santa Fe, New Mexico 87505

**OFFSET OPERATORS
SECTION 4, T-22S, R-37E**

Amerada Hess Corporation
Box 2040
Houston, Texas 77252
Certified Receipt # Z-207-261-361

Cross Timbers Operating Company
3000 N. Garfield, Suite 250
Midland, Texas 79705
Certified Receipt # Z-207-261-366

Anadarko Petroleum Corporation
Box 2497
Midland, Texas 79702
Certified Receipt # Z-207-261-362

Oxy USA Inc.
Box 50250
Midland, Texas 79710
Certified Receipt # Z-207-261-367

Arch Petroleum Inc.
10 Desta Drive, Suite 420E
Midland, Texas 79705
Certified Receipt # Z-207-261-363

Texaco Expl & Prod Inc.
205 E. Bender Blvd.
Hobbs, New Mexico 88240
Certified Receipt # Z-207-261-368

BEC Corporation
110 N. Marienfeld, Suite 370
Midland, Texas 79702
Certified Receipt # Z-207-261-364

Wiser Oil Company
3504 N. West County Road
Hobbs, New Mexico 88241
Certified Receipt # Z-207-261-369

Collins & Ware Inc.
303 W. Wall, Suite 2200
Midland, Texas 79701
Certified Receipt # Z-207-261-365

Zia Energy Inc.
1234 W. Broadway Place
Hobbs, New Mexico 88241
Certified Receipt # Z-207-261-370

**OFFSET OPERATORS
SECTION 33, T-21S, R-37E**

Chevron USA Inc.
P O Box 1150
Midland, Texas 79702
Certified Receipt # Z-207-261-371

Collins & Ware Inc.
See Section Above