

DATE IN 9/13/00	SUSPENSE 10/3/00	ENGINEER MS	LOGGED KN	TYPE NSP
-----------------	------------------	-------------	----------------------	----------

ABOVE THIS LINE FOR DIVISION USE ONLY

NEW MEXICO OIL CONSERVATION DIVISION
- Engineering Bureau -

25756578

ADMINISTRATIVE APPLICATION COVERSHEET

THIS COVERSHEET IS MANDATORY FOR ALL ADMINISTRATIVE APPLICATIONS FOR EXCEPTIONS TO DIVISION RULES AND REGULATIONS

Application Acronyms:

[NSP-Non-Standard Proration Unit] [NSL-Non-Standard Location]
[DD-Directional Drilling] [SD-Simultaneous Dedication]
[DHC-Downhole Commingling] [CTB-Lease Commingling] [PLC-Pool/Lease Commingling]
[PC-Pool Commingling] [OLS - Off-Lease Storage] [OLM-Off-Lease Measurement]
[WFX-Waterflood Expansion] [PMX-Pressure Maintenance Expansion]
[SWD-Salt Water Disposal] [IPI-Injection Pressure Increase]
[EOR-Qualified Enhanced Oil Recovery Certification] [PPR-Positive-Production Response]

[1] TYPE OF APPLICATION - Check Those Which Apply for [A]

[A] Location - Spacing Unit - Directional Drilling
NSL ☒ NSP DD SD


Check One Only for [B] and [C]

[B] Commingling - Storage - Measurement

DHC CTB PLC PC OLS OLM

[C] Injection - Disposal - Pressure Increase - Enhanced Oil Recovery

WFX PMX SWD IPI EOR PPR



[2] NOTIFICATION REQUIRED TO: - Check Those Which Apply, or Does Not Apply

[A] ☒ Working, Royalty or Overriding Royalty Interest Owners

[B] ☒ Offset Operators, Leaseholders or Surface Owner

[C] Application is One Which Requires Published Legal Notice

[D] ☒ Notification and/or Concurrent Approval by BLM or SLO
U.S. Bureau of Land Management - Commissioner of Public Lands, State Land Office

[E] For all of the above, Proof of Notification or Publication is Attached, and/or,

[F] Waivers are Attached

[3] INFORMATION / DATA SUBMITTED IS COMPLETE - Statement of Understanding

I hereby certify that I, or personnel under my supervision, have read and complied with all applicable Rules and Regulations of the Oil Conservation Division. Further, I assert that the attached application for administrative approval is accurate and complete to the best of my knowledge and where applicable, verify that all interest (WI, RI, ORRI) is common. I understand that any omission of data, information or notification is cause to have the application package returned with no action taken.

Note: Statement must be completed by an individual with supervisory capacity.

Peggy Cole

Regulatory/Compliance Administrator

Print or Type Name

Signature

Title

Date

BURLINGTON RESOURCES

SAN JUAN DIVISION
Sent Federal Express

Mr. Michael Stogner
New Mexico Oil Conservation Division
2040 South Pacheco
Santa Fe, New Mexico 87505

Re: San Juan 30-5 Unit #267
2125'FNL, 990'FEL Section 24, T-30-N, R-5-W, Rio Arriba County
30-039-not assigned

Dear Mr. Stogner:

Burlington Resources is applying for administrative approval of a non-standard gas proration unit for the subject well.

It is proposed to drill the San Juan 30-5 Unit #267 under designation of agent from Phillips Petroleum at 2125'FNL, 990'FEL of Section 24. Section 24 is a non-standard government surveyed section. Production from the Fruitland pool is to be included in a 218.36 acre gas spacing and proration unit in Section 24 comprising of the east half (E/2) of Section 24, which includes the west half of the east half (W/2 E/2) and Lots 1,2,3 and 4. At 218.36 acres, this proration unit is less than the 70% of 320 acres allowed under Order R-8768 as amended. We have checked with the Aztec office of the New Mexico Oil Conservation Division, and could not find a non-standard proration unit order covering this drill block.

The following attachments are for your review:

- Application for Permit to Drill
- Completed C-102 at referenced location.
- Offset operators/owners plat

Three copies of this application are being submitted to offset operators/owners by certified mail with a request that they furnish you with a Waiver of Objection, keep one copy for their files and return one copy to this office. Please let me know if you have any questions about this application.

Sincerely,



Peggy Cole
Regulatory Supervisor

WAIVER

_____ hereby waives objection to Burlington Resources' application for a non-standard proration unit for the San Juan 30-5 Unit #267 as proposed above.

By: _____ Date: _____

Xc: Bureau of Land Management
NMOCD - Aztec Office

UNITED STATES
DEPARTMENT OF THE INTERIOR
BUREAU OF LAND MANAGEMENT

APPLICATION FOR PERMIT TO DRILL, DEEPEN, OR PLUG BACK

1a. Type of Work DRILL	5. Lease Number SF-080537 Unit Reporting Number	
1b. Type of Well GAS	6. If Indian, All. or Tribe	
2. Operator BURLINGTON RESOURCES Oil & Gas Company	7. Unit Agreement Name San Juan 30-5 Unit	
3. Address & Phone No. of Operator PO Box 4289, Farmington, NM 87499 (505) 326-9700	8. Farm or Lease Name San Juan 30-5 Unit 9. Well Number 267	
4. Location of Well 2125' FNL, 990' FEL, Latitude 36° 48.0, Longitude 107° 18.4	10. Field, Pool, Wildcat Basin Fruitland Coal 11. Sec., Twn, Rge, Mer. (NMPM) Sec. 24, T-30-N, R-5-W API # 30-039-	
14. Distance in Miles from Nearest Town 25 miles from Gobernador	12. County Rio Arriba	13. State NM
15. Distance from Proposed Location to Nearest Property or Lease Line 990'		
16. Acres in Lease	17. Acres Assigned to Well 218.36 E/2	
18. Distance from Proposed Location to Nearest Well, Drlg, Compl, or Applied for on this Lease 4800'		
19. Proposed Depth 3914'	20. Rotary or Cable Tools Rotary	
21. Elevations (DF, FT, GR, Etc.) 7186' GR	22. Approx. Date Work will Start	
23. Proposed Casing and Cementing Program See Operations Plan attached		
24. Authorized by: <u>Regulatory/Compliance Supervisor</u> <u>8-9-00</u> Date		

PERMIT NO. _____ APPROVAL DATE _____

APPROVED BY _____ TITLE _____ DATE _____

Archaeological Report to be submitted

Threatened and Endangered Species Report to be submitted

NOTE: This format is issued in lieu of U.S. BLM Form 3160-3

Title 18 U.S.C. Section 1001, makes it a crime for any person knowingly and willfully to make to any department or agency of the United States any false, fictitious or fraudulent statements or presentations as to any matter within its jurisdiction.

District II
PO Drawer DD, Artesia, NM 88211-0719

OIL CONSERVATION DIVISION
PO Box 2088
Santa Fe, NM 87504-2088

Instructions on back
Submit to Appropriate District Office
State Lease - 4 Copies
Fee Lease - 3 Copies

District III
1000 Rio Brazos Rd., Aztec, NM 87410

District IV
PO Box 2088, Santa Fe, NM 87504-2088

☐ AMENDED REPORT

WELL LOCATION AND ACREAGE DEDICATION PLAT

*API Number 30-039-		*Pool Code 71629	*Pool Name Basin Fruitland Coal	
*Property Code 17260	*Property Name SAN JUAN 30-5 UNIT			*Well Number 267
*OGRID No. 14538	*Operator Name BURLINGTON RESOURCES OIL & GAS COMPANY			*Elevation 7186'

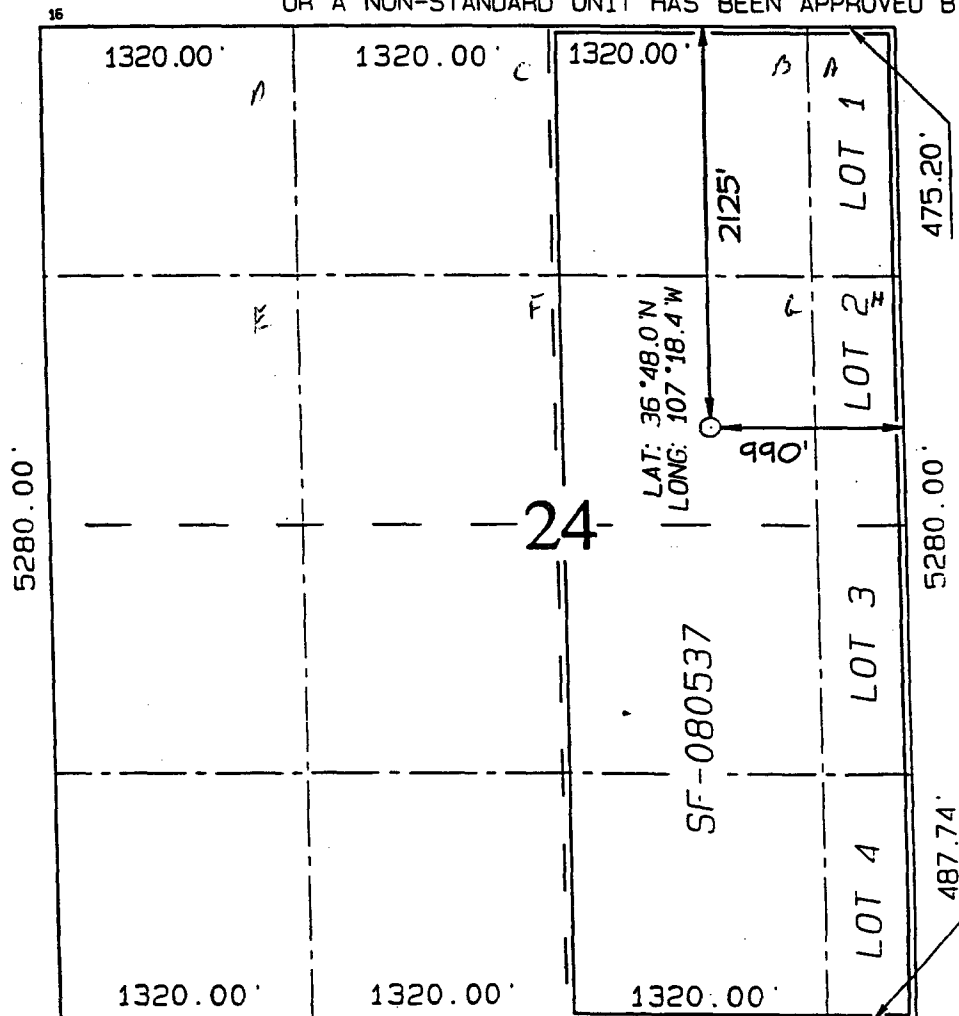
¹⁰ Surface Location

U. or lot no.	Section	Township	Range	Lot 10n	Feet from the	North/South line	Feet from the	East/West line	County
G	24	30N	5W		2125	NORTH	990	EAST	RIO ARRIBA

¹¹Bottom Hole Location If Different From Surface

U. or lot no.	Section	Township	Range	Lot Idn	Feet from the	North/South line	Feet from the	East/West line	County
¹² Dedicated Acres E/218.36		¹³ Joint or Infill		¹⁴ Consolidation Code		¹⁵ Order No.			

NO ALLOWABLE WILL BE ASSIGNED TO THIS COMPLETION UNTIL ALL INTERESTS HAVE BEEN CONSOLIDATED
OR A NON-STANDARD UNIT HAS BEEN APPROVED BY THE DIVISION



17 OPERATOR CERTIFICATION

I hereby certify that the information contained herein is true and complete to the best of my knowledge and belief

Reggie Case

Signature
Peggy Cole

Printed Name

Regulatory Supervisor
Title

Date _____


18 SURVEYOR CERTIFICATION

I hereby certify that the well location shown on this plat was plotted from field notes of actual surveys made by me or under my supervision, and that the same is true and correct to the best of my belief.

JUNE 9, 2000

Date of Survey _____

Signature and Seal of President: _____



Certificate Number **6857**

Re: San Juan 30-5 Unit #267
2125'FNL, 990'FEL Section 24, T-30-N, R-5-W, Rio Arriba County
30-039-not assigned

I hereby certify that the following offset operators/owners have been mailed notification of our application for non-standard location

Energen Resources Corporation
Att: Richard Corcoran
2198 Bloomfield Highway
Farmington, NM 87401

Langdon D. Harrison
11401 Penfield Lane N.E.
Albuquerque, New Mexico 87111

Phillips Petroleum
Att: Skip Fraker
5525 Highway 64, NBU 3004
Farmington, NM 87401

M A R Oil & Gas Corporation
M. A. Romero President
PO Box 5155
Santa Fe, New Mexico 87502-5155

Algernon W. Brown
FBO Evelyn B. Wallace Richter
C/o Chase Bank of Texas NA
Acct 2019501
PO Box 200336
Houston, TX 77216-0336

Maydell Miller Mast
% James M. Raymond
PO Box 1445
Kerrville, Texas 78029-1445

Devon Energy Production LP
Att: Land Department
20 N. Broadway, Suite 1500
Oklahoma City, OK 73102

Harold O. Pool Irrevol Residual Trust
Trust Natural Resources
PO Box 5825
Denver, Colorado 80217-5825

Mary Dugan Estate
PO Box 34
Farmington, NM 87499

Thelma K. Pool Rev Marital Trust
First Interstate Bank of Denver NA
Attention: Trust Minerals
633 Seventeenth Street
Denver, Colorado 80217

Thomas A. Dugan
PO Box 420
Farmington, NM 87499

Kathleen Quinn
% Nationsbank NA
Attention: Ed Dire
PO Box 2546
Forth Worth, Texas 76113-2546

EJE Brown Company
C/o Nationsbank of Texas NA
Att: Ed Dire
PO Box 2546
Ft Worth, TX 76113

James M. Raymond
PO Box 1445
Kerrville, Texas 78028-1445

Charles W. Gay
C/o James M. Raymond POA
PO box 1445
Kerrville, TX 78029

T.H. McElvain Oil & Gas Partnership
PO Box 2148
Santa Fe, New Mexico 87504-2148

Hacker Lorrain Gay
C/o James M. Raymond POA
PO Box 1445
Kerrville, TX 78029

Robert & Francis Tinnin Revoc Trust
PO Box 1865
Albuquerque, New Mexico 87103-1865

Ruth Zimmerman Trust
Ruth Zimmerman Trustee by Hazel Hart AIF
842 Murlands Vista Way
La Jolla, California 92037

BURLINGTON RESOURCES OIL AND GAS COMPANY

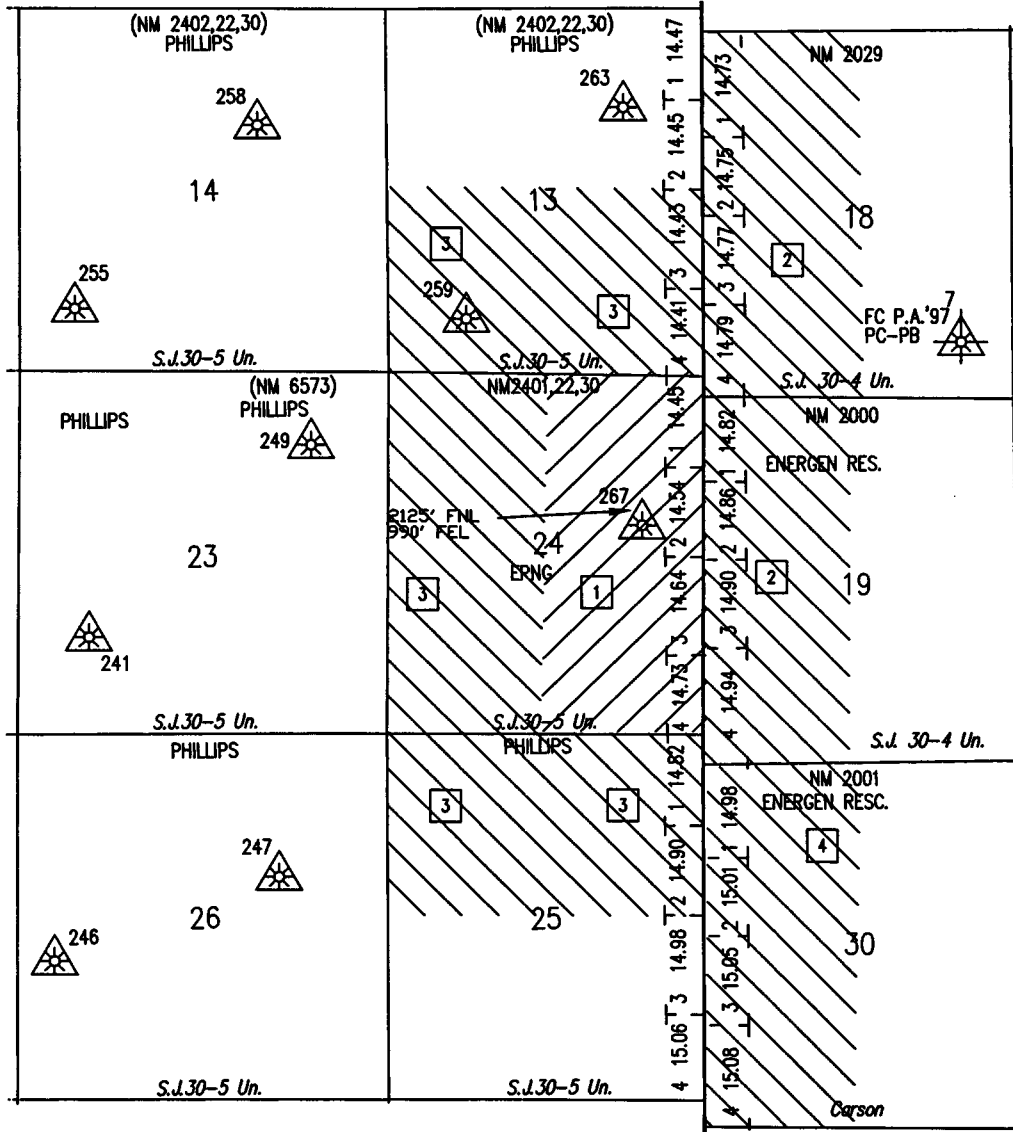
San Juan 30-5 Unit #267

Section 24, T-30-N, R-5-W

OFFSET OPERATOR/OWNER PLAT

Nonstandard Proration Unit

Fruitland Coal Formation Well



- 1 Burlington Resources
- 2 Energen Resources Corporation – operator of the San Juan 30-4 Unit

Attention: Richard Corcoran

2198 Bloomfield Highway
Farmington, New Mexico 87401



Proposed Well

- 3 Phillips Petroleum – operator of the San Juan 30-5 Unit

Attention: Scott Prather

5525 Highway 64, NBU 3004
Farmington, New Mexico 87401



Offset Operator

- 4 See Attached List

Energen Resources Corporation - Operator and Working Interest Owner
Attention: Richard Corcoran
2198 Bloomfield Highway
Farmington, New Mexico 87401

Algernon W. Brown
FBO Evelyn B. Wallace Richter
% Chase Bank of Texas NA
Account 2019501
PO Box 200336
Houston, Texas 77216-0336

Evelyn G. Brown
FBO Evelyn B. Wallace Richter
% Chase Bank of Texas NA
Account 2019501
PO Box 200336
Houston, Texas 77216-0336

Burlington Resources Oil & Gas Company
PO Box 4289
Farmington, New Mexico 87499-4289

Devon Energy Production Company LP
Attention: Land Department
20 North Broadway, Suite 1500
Oklahoma City, Oklahoma 73102

Mary Dugan Estate
PO Box 34
Farmington, New Mexico 87499-0034

Thomas Dugan
PO Box 420
Farmington, New Mexico 87499-0420

EJE Brown Company
% Nationsbank of Texas NA
Attention: Ed Dire
PO Box 2546
Fort Worth, Texas 76113-2546

Charles W. Gay - Working Interest Owner
% James M. Raymond POA
PO Box 1445
Kerrville, Texas 78029-1445

Hacker Lorrain Gay
% James M. Raymond POA
PO Box 1445
Kerrville, Texas 78029-1445

Langdon D. Harrison
11401 Penfield Lane N.E.
Albuquerque, New Mexico 87111

M A R Oil & Gas Corporation
M. A. Romero President
PO Box 5155
Santa Fe, New Mexico 87502-5155

Maydell Miller Mast
% James M. Raymond
PO Box 1445
Kerrville, Texas 78029-1445

Harold O. Pool Irrevol Residual Trust
Trust Natural Resources
PO Box 5825
Denver, Colorado 80217-5825

Thelma K. Pool Rev Marital Trust
First Interstate Bank of Denver NA
Attention: Trust Minerals
633 Seventeenth Street
Denver, Colorado 80217

Kathleen Quinn
% Nationsback NA
Attention: Ed Dire
PO Box 2546
Forth Worth, Texas 76113-2546

James M. Raymond
PO Box 1445
Kerrville, Texas 78028-1445

T.H. McElvain Oil & Gas Partnership
PO Box 2148
Santa Fe, New Mexico 87504-2148

Robert & Francis Tinnin Revoc Trust
PO Box 1865
Albuquerque, New Mexico 87103-1865

Ruth Zimmerman Trust
Ruth Zimmerman Trustee by Hazel Hart AIF
842 Murlands Vista Way
La Jolla, California 92037

QUINN

BURLINGTON RESOURCES

SAN JUAN DIVISION
Sent Federal Express

NSP-1829

Mr. Michael Stogner
New Mexico Oil Conservation Division
2040 South Pacheco
Santa Fe, New Mexico 87505

Re: San Juan 30-5 Unit #267
2125'FNL, 990'FEL Section 24, T-30-N, R-5-W, Rio Arriba County
30-039-not assigned

Dear Mr. Stogner:

Burlington Resources is applying for administrative approval of a non-standard gas proration unit for the subject well.


It is proposed to drill the San Juan 30-5 Unit #267 under designation of agent from Phillips Petroleum at 2125'FNL, 990'FEL of Section 24. Section 24 is a non-standard government surveyed section. Production from the Fruitland pool is to be included in a 218.36 acre gas spacing and proration unit in Section 24 comprising of the east half (E/2) of Section 24, which includes the west half of the east half (W/2 E/2) and Lots 1,2,3 and 4. At 218.36 acres, this proration unit is less than the 70% of 320 acres allowed under Order R-8768 as amended. We have checked with the Aztec office of the New Mexico Oil Conservation Division, and could not find a non-standard proration unit order covering this drill block.

The following attachments are for your review:

- Application for Permit to Drill
- Completed C-102 at referenced location.
- Offset operators/owners plat

Three copies of this application are being submitted to offset operators/owners by certified mail with a request that they furnish you with a Waiver of Objection, keep one copy for their files and return one copy to this office. Please let me know if you have any questions about this application.

Sincerely,

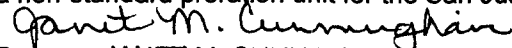


Peggy Cole
Regulatory Supervisor

WAIVER

KATHLEEN QUINN
BANK OF AMERICA - AGENT

hereby waives objection to Burlington Resources' application for a non-standard proration unit for the San Juan 30-5 Unit #267 as proposed above.


By: 
JANET M. CUNNINGHAM

Date: 10-10-2000

VICE PRESIDENT
Xc: Bureau of Land Management
NMOCD - Aztec Office

BURLINGTON RESOURCES

SAN JUAN DIVISION
Sent Federal Express



Mr. Michael Stogner
New Mexico Oil Conservation Division
2040 South Pacheco
Santa Fe, New Mexico 87505

Re: San Juan 30-5 Unit #267
2125'FNL, 990'FEL Section 24, T-30-N, R-5-W, Rio Arriba County
30-039-not assigned

Dear Mr. Stogner:

Burlington Resources is applying for administrative approval of a non-standard gas proration unit for the subject well.

It is proposed to drill the San Juan 30-5 Unit #267 under designation of agent from Phillips Petroleum at 2125'FNL, 990'FEL of Section 24. Section 24 is a non-standard government surveyed section. Production from the Fruitland pool is to be included in a 218.36 acre gas spacing and proration unit in Section 24 comprising of the east half (E/2) of Section 24, which includes the west half of the east half (W/2 E/2) and Lots 1,2,3 and 4. At 218.36 acres, this proration unit is less than the 70% of 320 acres allowed under Order R-8768 as amended. We have checked with the Aztec office of the New Mexico Oil Conservation Division, and could not find a non-standard proration unit order covering this drill block.

The following attachments are for your review:

- Application for Permit to Drill
- Completed C-102 at referenced location.
- Offset operators/owners plat

Three copies of this application are being submitted to offset operators/owners by certified mail with a request that they furnish you with a Waiver of Objection, keep one copy for their files and return one copy to this office. Please let me know if you have any questions about this application.

Sincerely,


Peggy Cole
Regulatory Supervisor

WAIVER

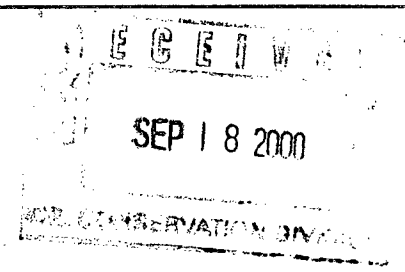
Phillips Petroleum Co. hereby waives objection to Burlington Resources' application for a non-standard proration unit for the San Juan 30-5 Unit #267 as proposed above.

By: Sho [Signature] Date: 9-13-00

Xc: Bureau of Land Management
NMOCD - Aztec Office

BURLINGTON RESOURCES

SAN JUAN DIVISION
Sent Federal Express



Mr. Michael Stogner
New Mexico Oil Conservation Division
2040 South Pacheco
Santa Fe, New Mexico 87505

Re: San Juan 30-5 Unit #267
2125'FNL, 990'FEL Section 24, T-30-N, R-5-W, Rio Arriba County
30-039-not assigned

Dear Mr. Stogner:

Burlington Resources is applying for administrative approval of a non-standard gas proration unit for the subject well.

It is proposed to drill the San Juan 30-5 Unit #267 under designation of agent from Phillips Petroleum at 2125'FNL, 990'FEL of Section 24. Section 24 is a non-standard government surveyed section. Production from the Fruitland pool is to be included in a 218.36 acre gas spacing and proration unit in Section 24 comprising of the east half (E/2) of Section 24, which includes the west half of the east half (W/2 E/2) and Lots 1,2,3 and 4. At 218.36 acres, this proration unit is less than the 70% of 320 acres allowed under Order R-8768 as amended. We have checked with the Aztec office of the New Mexico Oil Conservation Division, and could not find a non-standard proration unit order covering this drill block.

The following attachments are for your review:

- Application for Permit to Drill
- Completed C-102 at referenced location.
- Offset operators/owners plat

Three copies of this application are being submitted to offset operators/owners by certified mail with a request that they furnish you with a Waiver of Objection, keep one copy for their files and return one copy to this office. Please let me know if you have any questions about this application.

Sincerely,

Peggy Cole
Regulatory Supervisor

WAIVER


ENERGEN RESOURCES hereby waives objection to Burlington Resources' application for a non-standard proration unit for the San Juan 30-5 Unit #267 as proposed above.

By: Richard Corcoran Date: 9-15-00

Xc: Bureau of Land Management
NMOCD - Aztec Office

BURLINGTON RESOURCES

SAN JUAN DIVISION
Sent Federal Express



Mr. Michael Stogner
New Mexico Oil Conservation Division
2040 South Pacheco
Santa Fe, New Mexico 87505

Re: San Juan 30-5 Unit #267
2125'FNL, 990'FEL Section 24, T-30-N, R-5-W, Rio Arriba County
30-039-not assigned

Dear Mr. Stogner:

Burlington Resources is applying for administrative approval of a non-standard gas proration unit for the subject well.


It is proposed to drill the San Juan 30-5 Unit #267 under designation of agent from Phillips Petroleum at 2125'FNL, 990'FEL of Section 24. Section 24 is a non-standard government surveyed section. Production from the Fruitland pool is to be included in a 218.36 acre gas spacing and proration unit in Section 24 comprising of the east half (E/2) of Section 24, which includes the west half of the east half (W/2 E/2) and Lots 1,2,3 and 4. At 218.36 acres, this proration unit is less than the 70% of 320 acres allowed under Order R-8768 as amended. We have checked with the Aztec office of the New Mexico Oil Conservation Division, and could not find a non-standard proration unit order covering this drill block.

The following attachments are for your review:

- Application for Permit to Drill
- Completed C-102 at referenced location.
- Offset operators/owners plat

Three copies of this application are being submitted to offset operators/owners by certified mail with a request that they furnish you with a Waiver of Objection, keep one copy for their files and return one copy to this office. Please let me know if you have any questions about this application.

Sincerely,


Peggy Cole
Regulatory Supervisor

WAIVER


MAR OIL & GAS CORP hereby waives objection to Burlington Resources' application for a non-standard proration unit for the San Juan 30-5 Unit #267 as proposed above.

By:  Date: 9/14/00

Xc: Bureau of Land Management
NMOCD - Aztec Office

BURLINGTON RESOURCES

SAN JUAN DIVISION
Sent Federal Express



Mr. Michael Stogner
New Mexico Oil Conservation Division
2040 South Pacheco
Santa Fe, New Mexico 87505

Re: San Juan 30-5 Unit #267
2125'FNL, 990'FEL Section 24, T-30-N, R-5-W, Rio Arriba County
30-039-not assigned

Dear Mr. Stogner:

Burlington Resources is applying for administrative approval of a non-standard gas proration unit for the subject well.

It is proposed to drill the San Juan 30-5 Unit #267 under designation of agent from Phillips Petroleum at 2125'FNL, 990'FEL of Section 24. Section 24 is a non-standard government surveyed section. Production from the Fruitland pool is to be included in a 218.36 acre gas spacing and proration unit in Section 24 comprising of the east half (E/2) of Section 24, which includes the west half of the east half (W/2 E/2) and Lots 1,2,3 and 4. At 218.36 acres, this proration unit is less than the 70% of 320 acres allowed under Order R-8768 as amended. We have checked with the Aztec office of the New Mexico Oil Conservation Division, and could not find a non-standard proration unit order covering this drill block.

The following attachments are for your review:

- Application for Permit to Drill
- Completed C-102 at referenced location.
- Offset operators/owners plat

Three copies of this application are being submitted to offset operators/owners by certified mail with a request that they furnish you with a Waiver of Objection, keep one copy for their files and return one copy to this office. Please let me know if you have any questions about this application.

Sincerely,

Peggy Cole
Regulatory Supervisor

Thomas A. Dugan and the

WAIVER

MARY DUGAN ESTATE hereby waives objection to Burlington Resources' application for a non-standard proration unit for the San Juan 30-5 Unit #267 as proposed above.


By: Date: 9-19-00

Xc: Bureau of Land Management
NMOCD - Aztec Office

BURLINGTON RESOURCES

SAN JUAN DIVISION
Sent Federal Express

Mr. Michael Stogner
New Mexico Oil Conservation Division
2040 South Pacheco
Santa Fe, New Mexico 87505



Re: San Juan 30-5 Unit #267
2125'FNL, 990'FEL Section 24, T-30-N, R-5-W, Rio Arriba County
30-039-not assigned

Dear Mr. Stogner:

Burlington Resources is applying for administrative approval of a non-standard gas proration unit for the subject well.

It is proposed to drill the San Juan 30-5 Unit #267 under designation of agent from Phillips Petroleum at 2125'FNL, 990'FEL of Section 24. Section 24 is a non-standard government surveyed section. Production from the Fruitland pool is to be included in a 218.36 acre gas spacing and proration unit in Section 24 comprising of the east half (E/2) of Section 24, which includes the west half of the east half (W/2 E/2) and Lots 1,2,3 and 4. At 218.36 acres, this proration unit is less than the 70% of 320 acres allowed under Order R-8768 as amended. We have checked with the Aztec office of the New Mexico Oil Conservation Division, and could not find a non-standard proration unit order covering this drill block.

The following attachments are for your review:


- Application for Permit to Drill
- Completed C-102 at referenced location.
- Offset operators/owners plat

Three copies of this application are being submitted to offset operators/owners by certified mail with a request that they furnish you with a Waiver of Objection, keep one copy for their files and return one copy to this office. Ple:

Sincerely,


Peggy Cole
Regulatory Supervisor

JAMES M RAYMOND – Individually,
as
Trustee, MAYDELL MILLER MAST TRUST
Attorney in Fact for CHARLES W GAY
Attorney in Fact for LORRAYN GAY HACKER


WAIVER

_____ hereby waives objection to Burlington Resources' application for a non-standard proration unit for the San Juan 30-5 Unit #267 as proposed above.

By:  Date: 9/15/00

Xc: Bureau of Land Management
NMOCD – Aztec Office

BURLINGTON RESOURCES

SAN JUAN DIVISION
Sent Federal Express

SEP 25 2000

NEW MEXICO OIL CONSERVATION DIVISION

Mr. Michael Stogner
New Mexico Oil Conservation Division
2040 South Pacheco
Santa Fe, New Mexico 87505

Re: San Juan 30-5 Unit #267
2125'FNL, 990'FEL Section 24, T-30-N, R-5-W, Rio Arriba County
30-039-not assigned

Dear Mr. Stogner:

Burlington Resources is applying for administrative approval of a non-standard gas proration unit for the subject well.


It is proposed to drill the San Juan 30-5 Unit #267 under designation of agent from Phillips Petroleum at 2125'FNL, 990'FEL of Section 24. Section 24 is a non-standard government surveyed section. Production from the Fruitland pool is to be included in a 218.36 acre gas spacing and proration unit in Section 24 comprising of the east half (E/2) of Section 24, which includes the west half of the east half (W/2 E/2) and Lots 1,2,3 and 4. At 218.36 acres, this proration unit is less than the 70% of 320 acres allowed under Order R-8768 as amended. We have checked with the Aztec office of the New Mexico Oil Conservation Division, and could not find a non-standard proration unit order covering this drill block.

The following attachments are for your review:

- Application for Permit to Drill
- Completed C-102 at referenced location.
- Offset operators/owners plat

Three copies of this application are being submitted to offset operators/owners by certified mail with a request that they furnish you with a Waiver of Objection, keep one copy for their files and return one copy to this office. Please let me know if you have any questions about this application.

Sincerely,


Peggy Cole
Regulatory Supervisor

WAIVER

Ruth Zimmerman Trust hereby waives objection to Burlington Resources' application for a non-standard proration unit for the San Juan 30-5 Unit #267 as proposed above.

By: Hazel Z. Hart RIF Date: 9/17/00

Xc: Bureau of Land Management
NMOCD - Aztec Office

CMD :
OG5SECTONGARD
INQUIRE LAND BY SECTION09/18/00 08:26:38
OGOMES -TP7M
PAGE NO: 1

Sec : 24 Twp : 30N Rng : 05W Section Type : NORMAL

D 40.00 Federal owned U	C 40.00 Federal owned U	B 40.00 Federal owned U	1 14.45 Federal owned U
E 40.00 Federal owned U A	F 40.00 Federal owned U	G 40.00 Federal owned U	2 14.54 Federal owned U

PF01 HELP
PF07 BKWDPF02
PF08 FWDPF03 EXIT
PF09 PRINTPF04 GoTo
PF10 SDIVPF05
PF11PF06
PF12

CMD :
OG5SECT

ONGARD
INQUIRE LAND BY SECTION

09/18/00 08:26:42
OGOMES -TP7M
PAGE NO: 2

Sec : 24 Twp : 30N Rng : 05W Section Type : NORMAL

L 40.00	K 40.00	J 40.00	3 14.64
Federal owned U	Federal owned U	Federal owned U	Federal owned U
M 40.00	N 40.00	O 40.00	4 14.73
Federal owned U	Federal owned U	Federal owned U	Federal owned U

PF01 HELP
PF07 BKWD

PF02
PF08 FWD

PF03 EXIT
PF09 PRINT

PF04 GoTo
PF10 SDIV

PF05
PF11

PF06
PF12