

DATE IN <u>11/22/04</u>	SUSPENSE	ENGINEER <u>Jones</u>	LOGGED IN <u>11-23-04</u>	TYPE <u>PC</u>	APP NO. <u>PSEM0432826763</u>
-------------------------	----------	-----------------------	---------------------------	----------------	-------------------------------

ABOVE THIS LINE FOR DIVISION USE ONLY

## NEW MEXICO OIL CONSERVATION DIVISION

- Engineering Bureau -

1220 South St. Francis Drive, Santa Fe, NM 87505



### ADMINISTRATIVE APPLICATION CHECKLIST

THIS CHECKLIST IS MANDATORY FOR ALL ADMINISTRATIVE APPLICATIONS FOR EXCEPTIONS TO DIVISION RULES AND REGULATIONS WHICH REQUIRE PROCESSING AT THE DIVISION LEVEL IN SANTA FE

#### Application Acronyms:

**[NSL-Non-Standard Location] [NSP-Non-Standard Proration Unit] [SD-Simultaneous Dedication]**  
**[DHC-Downhole Commingling] [CTB-Lease Commingling] [PLC-Pool/Lease Commingling]**  
**[PC-Pool Commingling] [OLS - Off-Lease Storage] [OLM-Off-Lease Measurement]**  
**[WFX-Waterflood Expansion] [PMX-Pressure Maintenance Expansion]**  
**[SWD-Salt Water Disposal] [IPI-Injection Pressure Increase]**  
**[EOR-Qualified Enhanced Oil Recovery Certification] [PPR-Positive Production Response]**

- [1] **TYPE OF APPLICATION** - Check Those Which Apply for [A]
- [A] Location - Spacing Unit - Simultaneous Dedication  
☐ NSL ☐ NSP ☐ SD
- Check One Only for [B] or [C]
- [B] Commingling - Storage - Measurement  
☐ DHC ☐ CTB ☐ PLC ☒ PC ☐ OLS ☐ OLM
- [C] Injection - Disposal - Pressure Increase - Enhanced Oil Recovery  
☐ WFX ☐ PMX ☐ SWD ☐ IPI ☐ EOR ☐ PPR
- [D] Other: Specify \_\_\_\_\_
- [2] **NOTIFICATION REQUIRED TO:** - Check Those Which Apply, or Does Not Apply
- [A] ☐ Working, Royalty or Overriding Royalty Interest Owners
- [B] ☐ Offset Operators, Leaseholders or Surface Owner
- [C] ☐ Application is One Which Requires Published Legal Notice
- [D] ☒ Notification and/or Concurrent Approval by BLM or SLO  
 U.S. Bureau of Land Management - Commissioner of Public Lands, State Land Office
- [E] ☐ For all of the above, Proof of Notification or Publication is Attached, and/or,
- [F] ☐ Waivers are Attached
- [3] **SUBMIT ACCURATE AND COMPLETE INFORMATION REQUIRED TO PROCESS THE TYPE OF APPLICATION INDICATED ABOVE.**

[4] **CERTIFICATION:** I hereby certify that the information submitted with this application for administrative approval is **accurate** and **complete** to the best of my knowledge. I also understand that **no action** will be taken on this application until the required information and notifications are submitted to the Division.

Note: Statement must be completed by an individual with managerial and/or supervisory capacity.

Mary Corley  
 Print or Type Name

Mary Corley  
 Signature

Sr. Regulatory Analyst 11/15/2004  
 Title Date  
corleyml@bp.com  
 e-mail Address

2004 NOV 22 PM 5 13

**District I**  
1625 N. French Dr., Hobbs, NM 88240

**District II**  
811 South First, Artesia, NM 88210

**District III**  
1000 Rio Brazos Rd., Aztec, NM 87410

**District IV**  
2040 South Pacheco, Santa Fe, NM 87505

State of New Mexico  
Energy, Minerals & Natural Resources Department

OIL CONSERVATION DIVISION  
2040 South Pacheco  
Santa Fe, NM 87505

Form C-102  
Revised August 15, 2000

Submit to Appropriate District Office  
State Lease - 4 Copies  
Fee Lease - 3 Copies

☐ AMENDED REPORT

WELL LOCATION AND ACREAGE DEDICATION PLAT

<sup>1</sup> API Number	<sup>2</sup> Pool Code <b>71280 &amp; 72319</b>	<sup>3</sup> Pool Name <b>Aztec Pictured Cliffs &amp; Blanco Mesaverde</b>
<sup>4</sup> Property Code <b>000755</b>	<sup>5</sup> Property Name <b>Johnston LS</b>	<sup>6</sup> Well Number <b>1 &amp; 7</b>
<sup>7</sup> OGRID No. <b>000778</b>	<sup>8</sup> Operator Name <b>BP America Production Company</b>	<sup>9</sup> Elevation


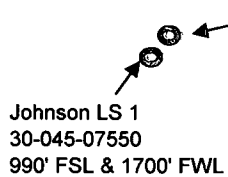
<sup>10</sup> Surface Location

UL or lot no. <b>Unit K</b>	Section <b>11</b>	Township <b>28N</b>	Range <b>09W</b>	Lot Idn	Feet from	North/South <b>South</b>	Feet from	East/West <b>West</b>	County <b>San Juan</b>
--------------------------------	----------------------	------------------------	---------------------	---------	-----------	-----------------------------	-----------	--------------------------	---------------------------

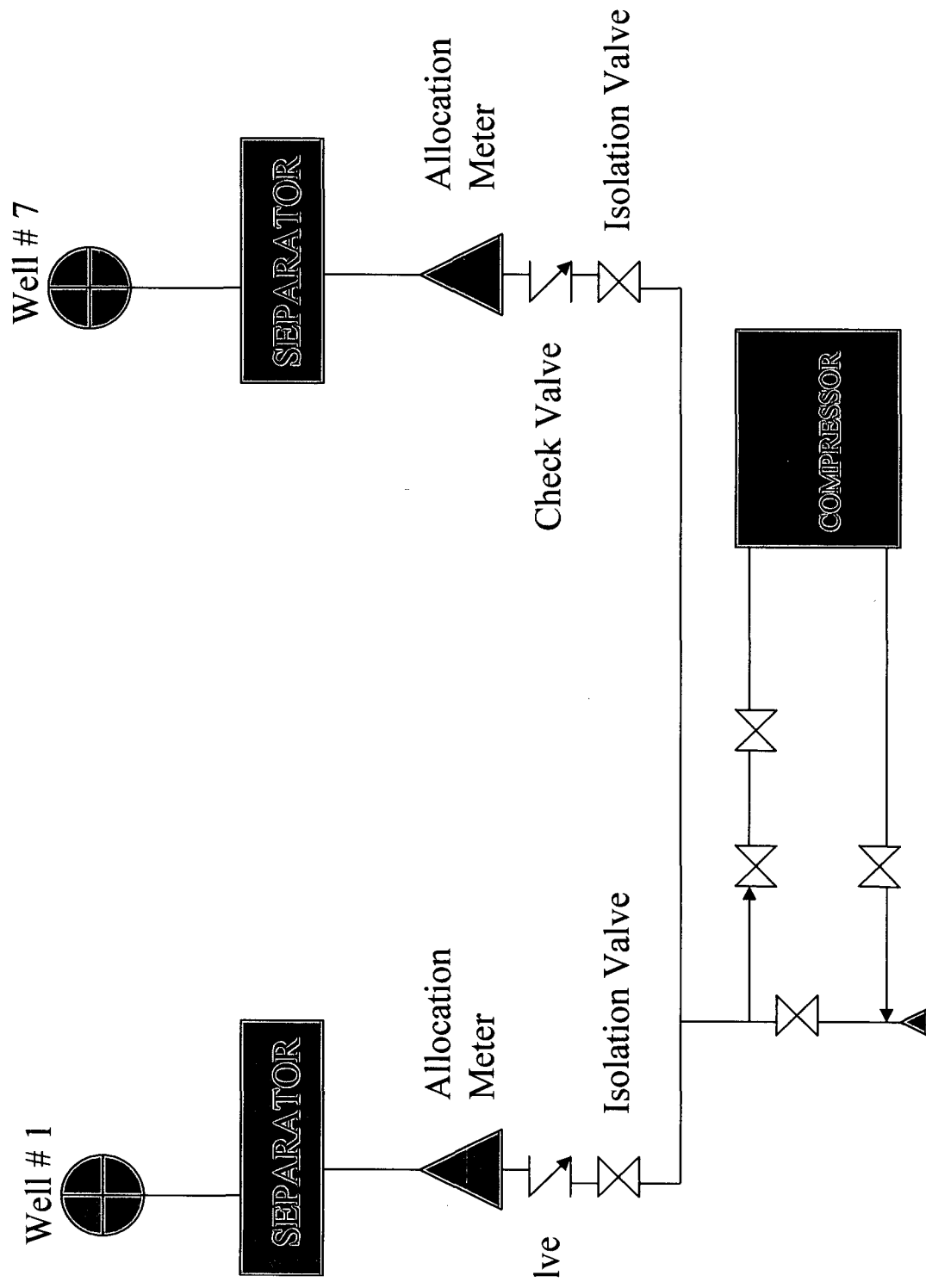
<sup>11</sup> Bottom Hole Location If Different From Surface

UL or lot no.	Section	Township	Range	Lot Idn	Feet from	North/South	Feet	East/West	County
<sup>12</sup> Dedicated Acres	<sup>13</sup> Joint or Infill	<sup>14</sup> Consolidation Code	<sup>15</sup> Order No.						

NO ALLOWABLE WILL BE ASSIGNED TO THIS COMPLETION UNTIL ALL INTERESTS HAVE BEEN CONSOLIDATED OR A NON-STANDARD UNIT HAS BEEN APPROVED BY THE DIVISION

				<sup>17</sup> OPERATOR CERTIFICATION <i>I hereby certify that the information contained herein is true and complete to the best of my knowledge and belief.</i>  Signature Printed Name <b>Mary Corley</b> Title <b>Sr. Regulatory Analyst</b> Date <b>11/08/2004</b>
				<sup>18</sup> SURVEYOR CERTIFICATION <i>I hereby certify that the well location shown on this plat was plotted from field notes of actual surveys made by me or under my supervision, and that the same is true and correct to the best of my belief.</i> <b>on file</b> Date of Survey Signature and Seal of Professional Surveyor:  Certificate Number
	 Johnson LS 1 30-045-07550 990' FSL & 1700' FWL	Johnson LS 7 30-045-07560 1180' FSL & 1840' FWL		

# Johnston LS Well Proposed Shared Compression





**BP America Production Company**

San Juan Performance Unit  
501 Westlake Park Boulevard  
Houston, Texas 77079  
Room 19.104

**Brett Woody**  
**Land Negotiator**

Phone: 281.366.4691  
Fax: 281.366.7099

November 15, 2004

New Mexico Oil Conservation Division  
Energy and Minerals Department  
P. O. Box 2088  
Santa Fe, New Mexico 87501

Surface Commingling Application  
Johnston LS Wells No. 1 & 7  
Section 11, T28N, R09W  
San Juan County, New Mexico

Please be advised that the working interest, royalty and overriding royalty interest owners are identical for each well.

Sincerely, Brett Woody  
Land Negotiator