


DOYLE HARTMAN

Oil Operator

500 NORTH MAIN
P.O. BOX 10426
MIDLAND, TEXAS 79702

(915) 684-4011
(915) 682-7616 FAX



October 18, 2000

Via Facsimile (915) 686-5596 and FedEx
Conoco Inc.
10 Desta Drive, Suite 100W
Midland, TX 79705-4500

Via Facsimile (505) 827-8177 and FedEx
New Mexico Oil Conservation Division
2040 S. Pacheco
Santa Fe, NM 87505

Attn: Kay Maddox
Regulatory Agent

Attn: Michael Stogner /
Chief Hearing Officer

Re: Conoco's Application for Non-Standard 120-acre P.U.

Jack "B-30" No. 2
NW/4NE/4 Section 30, T-24-S, R-37-E
Lea County, New Mexico

Gentlemen:

Reference is made to Conoco's letter of October 17, 2000 to the NMOCD requesting a 120-acre Jalmat proration unit for the Jack "B-30" No. 2 well located in NW/4NE/4 Section 30, T-24-S, R-37-E, Lea County, New Mexico. By *Assignment and Bill of Sale*, effective November 1, 1999 (partial copy enclosed), Doyle Hartman and James A. Davidson acquired all right, title and interest of Conoco, et al, as to the Jalmat interval, corresponding to the E/2NE/4, SW/4NE/4 Section 30, T-24-S, R-37-E, Lea County, New Mexico, being 120 acres.

Reference is also made to Conoco's letter dated November 4, 1999 (copy enclosed), wherein Conoco outlined to Chevron USA Production Company and Apache Corporation, the terms of the NMFU's November 1, 1999 assignment to Hartman and Davidson, wherein Conoco, et al (as assignors to Hartman and Davidson) were to retain the 40 acres in the NW/4NE/4 Section 30, which was to be dedicated to the Jack "B-30" No. 2 oil well, with Doyle Hartman/James A. Davidson receiving the remaining 120 acres (E/2NE/4, SW/4NE/4 Section 30, T-24-S, R-37-E).

In this regard, please find enclosed copies of our prior filings, with the NMOCD, that document that the Jack "B-30" No. 1 well (H-30-24-37) and the newly drilled Jack "B-30" No. 3 well (A-30-24-37) are both Jalmat oil wells, with 40 acres assigned to each well. Moreover, please be advised that Doyle


Conoco Inc.
New Mexico Oil Conservation Division
October 18, 2000
Page 2

Hartman and James A. Davidson are also evaluating the drilling of an additional Jalmat well on the 40 acres consisting of SW/4NE/4 Section 30, T-24-S, R-37-E, which 40 acre tract is owned by Doyle Hartman and James A. Davidson, by virtue of the November 1, 1999 assignment from Conoco, et al.

Therefore, in light of the foregoing, please be advised that Conoco's application to the NMOCD, in its present form, is inappropriate, and should be amended to include only 40 acres (NW/4NE/4 Section 30, T-24-S, R-37-E).

Very truly yours,

DOYLE HARTMAN, Oil Operator

A handwritten signature in black ink, appearing to read 'Doyle Hartman', with a long horizontal stroke extending to the right.

Doyle Hartman

enclosures

rcc
wp7\corresp\conoco-jack.b30

cc: Charlie Rule, Land Advisor
Conoco Inc.
10 Desta Drive, Suite 100W
Midland, TX 79705-4500

D.T. Berlin, NOJV Manager
Chevron USA Production Company
11111 S. Wilcrest (77099)
P.O. Box 36366
Houston, TX 77236

Glenn Otness, Regional Land Manager
Apache Corporation
2000 Post Oak Blvd., Suite 100
Houston, TX 77056-4400

Conoco Inc.
New Mexico Oil Conservation Division
October 18, 2000
Page 3

James A. Davidson
214 W. Texas, Suite 710
Midland, TX 79701

J.E. Gallegos
Gallegos Law Firm
460 St. Michaels Dr., Bldg. 300
Santa Fe, NM 87505
Attn: Gene Gallegos
Michael J. Condon

DOYLE HARTMAN, Oil Operator (Dallas)

DOYLE HARTMAN, Oil Operator (Midland)
Don Mashburn
Steve Hartman
Sheila Potts
Linda Land

55848

ASSIGNMENT AND BILL OF SALE

STATE OF NEW MEXICO §
 §
 COUNTY OF LEA §

KNOW ALL MEN BY THESE PRESENTS:

CONOCO INC., whose address is 10 Desta Drive, Suite 100 West, Midland, Texas 79705, CHEVRON U.S.A. PRODUCTION COMPANY, A DIVISION OF CHEVRON U.S.A. INC., whose address is P.O. Box 36366, Houston, Texas 77236 and APACHE CORPORATION, whose address is 2000 Post Oak Blvd., Suite 100, Houston, Texas 77056-4400, all of whom are hereinafter referred to as "Assignor", for and in consideration of the sum of Ten Dollars (\$10.00) and other good and valuable consideration, the receipt and sufficiency of which are hereby acknowledged, for the mutual covenants herein contained, and subject to the reservations, conditions and covenants hereinafter provided, does hereby GRANT, BARGAIN, SELL, CONVEY and ASSIGN, without warranty of title, express or implied, unto DOYLE HARTMAN, OIL PRODUCER, whose address is 500 North Main, Midland, Texas 79702, as to an undivided seven-eighths (7/8) of Assignors' interest and JAMES A. DAVIDSON, whose address is P.O. Box 494, Midland, Texas 79702, as to an undivided one-eighth (1/8) of Assignors' interest, both of whom are hereinafter referred to as "Assignee", their successors, and assigns, all of Assignors' right, title and interest in and to the following:

- (a) The oil, gas and mineral leases described in Exhibit "A" attached hereto and incorporated herein, the leasehold estates or other interests in oil and gas created thereby, including operating rights, and all rights and privileges appurtenant thereto INsofar AND INsofar ONLY AS such leases cover and include the lands, depths and rights described on Exhibit "A" (such leases, limited as shown on Exhibit "A", shall be referred to hereinafter as the "Leases");
- (b) All rights in any unit including, but not limited to, all rights derived from any unitization, pooling, operating, communitization or other agreement or from any declaration or order of any governmental authority;
- (c) All oil, condensate or gas wells (whether or not currently producing), water source, and water and other injection or disposal wells located on the Leases or lands unitized or pooled therewith; and all fixtures, equipment and facilities, and other personal property used in connection with the production, gathering, storing, measuring, treating, operation, or maintenance of the properties described herein, whether or not located on the Leases;
- (d) All contracts and contractual rights, obligations and interests pertaining to the Leases and the personal property described herein, including, but not limited to, unit agreements, farmout agreements, farmin agreements, operating agreements and production sales contracts; and
- (e) Easements, rights-of-way, licenses, permits, and similar interests applicable to, or used in connection with the Leases or the personal property described herein.

The entire right, title, interest, and estate assigned is hereinafter collectively referred to as "Property."

This Assignment and Bill of Sale is made subject to the exceptions, reservations, covenants and conditions hereinafter set forth:

- I. No Title Warranty. ASSIGNOR SHALL CONVEY ASSIGNOR'S INTERESTS IN AND TO THE PROPERTY TO ASSIGNEE SUBJECT TO ALL ROYALTIES, OVERRIDING ROYALTIES, BURDENS, AND ENCUMBRANCES, WITHOUT ANY WARRANTY OF TITLE, EXPRESS OR IMPLIED. IN THE EVENT THAT AS OF THE EFFECTIVE DATE THERE WERE OVER OR UNDER IMBALANCES WITH RESPECT TO GAS PRODUCTION OR PROCESSING ATTRIBUTABLE TO THE PROPERTY, OR WITH RESPECT TO STATE ALLOWABLE, THE PROPERTY WILL BE CONVEYED SPECIFICALLY SUBJECT SUCH IMBALANCES WHICH EXIST AS OF THE EFFECTIVE DATE, WITH ASSIGNEE BEARING AND ASSUMING ALL OBLIGATIONS ON ACCOUNT OF OVERPRODUCTION FROM THE PROPERTY BEING ACQUIRED, AND ASSIGNEE RECEIVING THE BENEFIT OF AND BEING CREDITED WITH ANY AMOUNT OR CREDIT BECAUSE OF UNDER PRODUCTION FROM THE PROPERTY BEING ACQUIRED. THE PARTIES

11-1-99

Page 1 of 6

MAR 17 2000

F:\user\jbsmith\data\CMR\021

EXHIBIT "A"

Attached to and made a part of Assignment and Bill of Sale dated effective November 1, 1999 between Conoco Inc., et al.,
Assignor and Doyle Hartman and James A. Davidson, Assignee

LEASE NAME: Jack B-30 #1

LESSOR: United States of America

LEASE NO.: NM-0321613

LESSEE: Abner Jack et al.

LEASE DATE: December 1, 1957


DESCRIPTION: Insofar only as said lease pertains to:
Township 24 South - Range 37 East
Section 30: E/2 NE/4, SW/4 NE/4, limited in depth from
2,830' beneath the surface of the earth down to 3,372', Lea
County, New Mexico, as shown on the well log for the
Conoco Jack B-30 No. 1.

STATE OF NEW MEXICO
COUNTY OF LEA
FILED

MAR 9 2000

at 11:06 o'clock A.M.
and recorded in Book 1006
Page 459
Per Chappelle, Lea County Clerk
By DJ Deputy

55848





Mid-Continent Region
Exploration/Production

Conoco Inc.
10 Desta Drive, Suite 100W
Midland, TX 79705-4500
(915) 686-5400

November 4, 1999

✓CHEVRON U.S.A. PRODUCTION COMPANY
P.O. Box 36366
Houston, Texas 77236

APACHE CORPORATION
2000 Post Oak Blvd., Suite 100
Houston, Texas 77056-4400

Attn: Mr. James Baca

Attn: Mr. Timothy Custer

RE: Assignment and Bill of Sale
Jack B-30 No. 1
Lea County, New Mexico

Gentlemen:

Conoco Inc. recently proposed the plugging and abandonment of the subject well. As I informed you over the telephone, Conoco, Chevron and Apache all approved the plugging and abandonment procedure. Mr. Doyle Hartman and Mr. James Davidson, however did not, but rather elected to exercise their right under the NMFU JOA to take over the well. Accordingly, the plugging parties and the parties electing to take over the well must settle any differences between plugging costs and salvage value of any equipment associated with the well. Conoco's AFE to plug the well was in the amount of \$9,720.00, the estimated salvage value of the equipment associated with the well is \$1,600.00. Therefore, each plugging party's share of plugging costs minus salvage value equals 25% WI X (\$9,720 - \$1,600) = \$2,030.00.

I've prepared appropriate county and BLM assignments to convey this well to Mr. Hartman and Mr. Davidson. Pursuant to the JOA, the depth is limited to the "intervals of the formations then open to production." The Jack B-30 No. 1 well is a Eumont gas well located in the SE/4NE/4 of Section 30, T24S-R37E. Spacing for these wells is 160 acres. The description for this assignment is limited to 120 acres because the Jack B-30 No. 2, a Eumont oil well on 40 acre spacing, is located in the NW/4NE/4 of Section 30. It was agreed that the plugging parties would keep the 40 acres surrounding this well. If there are any questions regarding how this was handled, please give me a call.

If everything meets with your approval, please have the attached assignments executed on behalf of your companies and return them to me at the above address along with your company's check in the amount of \$2,030.00 made out to Mr. Doyle Hartman. Mr. Hartman and Mr. Davidson have agreed to settle the cash difference on their own. I will forward the executed assignments and checks to Mr. Hartman and Mr. Davidson for final closing and will return fully executed originals to each of you. I have included sufficient signature pages for everyone to have a fully executed original for their files.

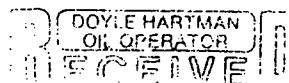
Thank you very much for your prompt attention to this matter. If you have any questions, please feel free to contact me at 915-686-6512.

Very truly yours,
CONOCO INC.

Charles M. Rule
Land Advisor

cc: ✓Mr. Doyle Hartman
500 N. Main
Midland, Texas 79702

Mr. James Davidson
P.O. Box 494
Midland, Texas 79702



NOV 08 1999

District I
PO Box 1980, Hobbs, NM 88241-1980

District II
811 South First, Artesia, NM 88210

District III
1000 Rio Brazos Rd., Aztec, NM 87410

District IV
2040 South Pacheco, Santa Fe, NM 87505

State of New Mexico
Energy, Minerals & Natural Resources Department

OIL CONSERVATION DIVISION

2040 South Pacheco
Santa Fe, NM 87505

Form C-104

Revised October 18, 1994

Instructions on back

Submit to Appropriate District Office

5 Copies

☒ AMENDED REPORT

REQUEST FOR ALLOWABLE AND AUTHORIZATION TO TRANSPORT

¹ Operator name and Address Doyle Hartman 500 N. Main St. Midland, Texas 79701		² OGRID Number 6473
		³ Reason for Filing Code CG, Effective 6/19/00 Reclass
⁴ API Number 30 - 0 25-11284	⁵ Pool Name Jalmat Oil	⁶ Pool Code 33820
⁷ Property Code 25593	⁸ Property Name Jack B-30	⁹ Well Number 1

II. ¹⁰ Surface Location

UI or lot no. H	Section 30	Township 24S	Range 37E	Lot Idn	Feet from the 1650	North/South Line N	Feet from the 990	East/West line E	County Lea
--------------------	---------------	-----------------	--------------	---------	-----------------------	-----------------------	----------------------	---------------------	---------------

¹¹ Bottom Hole Location

UI or lot no.	Section	Township	Range	Lot Idn	Feet from the	North/South Line	Feet from the	East/West line	County
¹² Lse Code F	¹³ Producing Method Code Pumping		¹⁴ Gas Connection Date 06/19/00		¹⁵ C-129 Permit Number	¹⁶ C-129 Effective Date		¹⁷ C-129 Expiration Date	

III. Oil and Gas Transporters

¹⁸ Transporter OGRID	¹⁹ Transporter Name and Address	²⁰ POD	²¹ O/G	²² POD ULSTR Location and Description
34019	Phillips Pipe Line Co. 4001 Penbrook St. Odessa, TX 79762	0765810	O	H-30-24S-37E
20809	Sid Richardson 201 N. Main Fort Worth, TX 76102	0765830	G	H-30-24S-37E

IV. Produced Water

²³ POD 0765850	²⁴ POD ULSTR Location and Description H-30-24S-37E
------------------------------	--

V. Well Completion Data

²⁵ Spud Date	²⁶ Ready Date	²⁷ TD	²⁸ PBTD	²⁹ Perforations	³⁰ DHC, DC, MC
³¹ Hole Size	³² Casing & Tubing Size	³³ Depth Set		³⁴ Sacks Cement	

VI. Well Test Data

³⁵ Date New Oil	³⁶ Gas Delivery Date	³⁷ Test Date	³⁸ Test Length	³⁹ Tbg. Pressure	⁴⁰ Csg. Pressure
⁴¹ Choke Size	⁴² Oil	⁴³ Water	⁴⁴ Gas	⁴⁵ AOF	⁴⁶ Test Method

⁴⁷ I hereby certify that the rules of the Oil Conservation Division have been complied with and that the information given above is true and complete to the best of my knowledge and belief.

Signature: *Tricia Barnes*

Printed name: Tricia Barnes

Title: Production Analyst

Date: 06/23/00

Phone: 915-684-4011

OIL CONSERVATION DIVISION

Approved by: *OFFICIAL SIGNED BY DISTRICT IV*

Title: *DISTRICT IV*

Approval Date:

JUN 05 2000

⁴⁸ If this is a change of operator fill in the OGRID number and name of the previous operator

Previous Operator Signature

Printed Name

DOYLE HARTMAN
RECEIVED

Title

Date

JUN 07 2000

Submit 2 copies to Appropriate District Office.

DISTRICT I

P.O. Box 1980, Hobbs, NM 88240

DISTRICT II

P.O. Drawer DD, Artesia, NM 88210

DISTRICT III

1000 Rio Brazos Rd., Aztec, NM 87410

State of New Mexico
Energy, Minerals and Natural Resources Department

OIL CONSERVATION DIVISION

2040 Pacheco St.
Santa Fe, NM 87505

Form C-116
Revised 1/1/89

GAS-OIL RATIO TEST

Operator Doyle Hartman (OGRID NO. 6473)		Pool Jalmat Oil (33820)		County Lea											
Address 500 N. Main St., Midland, Texas 79701 (915) 684-4011		TYPE OF TEST - (X)		Completion <input type="checkbox"/> Special <input checked="" type="checkbox"/>											
LEASE NAME	WELL NO.	LOCATION			DATE OF TEST	ST. IN.	CHOKESIZE	TBG. PRESS.	DAILY ALLOWABLE	PROD. DURING TEST			GAS - OIL RATIO		
		U	S	T						R	WATER BBL.	GRAV. OIL	OIL BBL.	GAS M.C.F.	CU.FT/BBL.
Jack "B-30" (Prop. Code 25593)	1	H	30	24S	37E	06/23/00	P	none	6		3	34.00	6	242	40333

Instructions:

During gas-oil ratio test, each well shall be produced at a rate not exceeding the top unit allowable for the pool in which well is located by more than 25 percent. Operator is encouraged to take advantage of this 25 percent tolerance in order that well can be assigned increased allowables when authorized by the Division.

Gas volumes must be reported in MCF measured at a pressure base of 15.025 psia and a temperature of 60° F. Specific gravity base will be 0.60.

Report casing pressure in lieu of tubing pressure for any well producing through casing.

(See Rule 301, Rule 1116 & appropriate pool rules.)

I hereby certify that the above information is true and complete to the best of my knowledge and belief.

Tricia Barnes

Signature

Tricia Barnes, Production Analyst

Printed name and title

06/23/00

Date

915-684-4011

Telephone No.

OIL CONSERVATION DIVISION
Hobbs, New Mexico 88241

DISTRICT OFFICE

January Thru
June, 2000

NO. 1445C

SUPPLEMENT TO THE OIL PRORATION SCHEDULE

DATE: 07/10/2000

PURPOSE: ALLOWABLE ASSIGNMENT (OLD WELL) (RECLASSIFY FROM GAS TO OIL)

Effective 06/23/2000, a marginal allowable (M) is

hereby assigned to the

DOYLE HARTMAN,
JACK B 30, 1 - H, 30-24-37
JALMAT;TAN-YATES-7 RVRS (OIL) Pool,

for the period covering June through June, 2000.

(F-P)

OIL CONSERVATION DIVISION

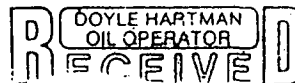
Chris Williams

DISTRICT SUPERVISOR *WZ*

CW:nm
DOYLE HARTMAN

P66 34019

SRG 20809



JUL 12 2000

District I
PO Box 1980, Hobbs, NM 88241-1980

District II
811 South First, Artesia, NM 88210

District III
1000 Rio Brazos Rd., Aztec, NM 87410

District IV
2040 South Pacheco, Santa Fe, NM 87505

State of New Mexico
Energy, Minerals & Natural Resources Department

OIL CONSERVATION DIVISION
2040 South Pacheco
Santa Fe, NM 87505

Form C-102
Revised October 18, 1994
Instructions on back
Submit to Appropriate District Office
State Lease - 4 Copies
Fee Lease - 3 Copies

☒ AMENDED REPORT

WELL LOCATION AND ACREAGE DEDICATION PLAT

¹ API Number 30-025-11284	² Pool Code 33820	³ Pool Name Jalmat (Oil)
⁴ Property Code 25593	⁵ Property Name Jack "B - 30"	⁶ Well Number 1
⁷ OGRID No. 6473	⁸ Operator Name Doyle Hartman	⁹ Elevation 3275 KB (3265 GL)

¹⁰Surface Location

UL or lot no. H	Section 30	Township 24S	Range 37E	Lot Idn	Feet from the 1650	North/South line North	Feet from the 990	East/West Line East	County Lea
--------------------	---------------	-----------------	--------------	---------	-----------------------	---------------------------	----------------------	------------------------	---------------

¹¹Bottom Hole Location If Different From Surface

UL or lot no.	Section	Township	Range	Lot Idn	Feet from the	North/South line	Feet from the	East/West Line	County
¹² Dedicated Acres 40	¹³ Joint or Infill N	¹⁴ Consolidation Code	¹⁵ Order No.						

NO ALLOWABLE WILL BE ASSIGNED TO THIS COMPLETION UNTIL ALL INTERESTS HAVE BEEN CONSOLIDATED
OR A NON-STANDARD UNIT HAS BEEN APPROVED BY THE DIVISION

16								¹⁷OPERATOR CERTIFICATION <i>I hereby certify that the information contained herein is true and complete to the best of my knowledge and belief</i> Signature _____ Printed Name Tricia Barnes Title Production Analyst Date 6-23-00
								¹⁸SURVEYOR CERTIFICATION <i>I hereby certify that the well location shown on this plat was plotted from field notes of actual surveys made by me or under my supervision, and that the same is true and correct to the best of my belief.</i> Date of Survey _____ Signature and Seal of Professional Surveyer: _____ Certificate Number _____

16					<p>1. OPERATOR CERTIFICATION</p> <p><i>I hereby certify that the information contained herein is true and complete to the best of my knowledge and belief.</i></p> <p>Signature <u>Tricia Barnes</u></p> <p>Printed Name <u>Tricia Barnes</u></p> <p>Title <u>Production Analyst</u></p> <p>Date <u>10-13-00</u></p>
				<p>2. SURVEYOR CERTIFICATION</p> <p><i>I hereby certify that the well location shown on this plat was plotted from field notes of actual surveys made by me or under my supervision, and that the same is true and correct to the best of my belief.</i></p> <p>Date of Survey _____</p> <p>Signature and Seal of Professional Surveyer: _____</p> <p>Certificate Number _____</p>	

District I
PO Box 1980, Hobbs, NM 88241-1980
District II
811 South First, Artesia, NM 88210
District III
1000 Rio Brazos Rd., Aztec, NM 87410
District IV
2040 South Pacheco, Santa Fe, NM 87505

State of New Mexico
Energy, Minerals & Natural Resources Department

OIL CONSERVATION DIVISION
2040 South Pacheco
Santa Fe, NM 87505

Form C-104
Revised October 18, 1994
Instructions on back
Submit to Appropriate District Office
5 Copies
☐ AMENDED REPORT

I. REQUEST FOR ALLOWABLE AND AUTHORIZATION TO TRANSPORT

1 Operator name and Address Doyle Hartman 500 N. Main St. Midland, TX 79701		2 OGRID Number 6473
		3 Reason for Filing Code NW
4 API Number 30 - 0 25-35139	5 Pool Name Jalmat Tansill Yates Seven Rivers	6 Pool Code 33820
7 Property Code 25593	8 Property Name Jack "B" 30	9 Well Number 3

II. 10 Surface Location

UI or lot no. A	Section 30	Township 24S	Range 37E	Lot Idn	Feet from the 660	North/South Line North	Feet from the 660	East/West line East	County Lea
--------------------	---------------	-----------------	--------------	---------	----------------------	---------------------------	----------------------	------------------------	---------------

11 Bottom Hole Location

UI or lot no.	Section	Township	Range	Lot Idn	Feet from the	North/South Line	Feet from the	East/West line	County
---------------	---------	----------	-------	---------	---------------	------------------	---------------	----------------	--------

12 Lse Code F	13 Producing Method Code P/F	14 Gas Connection Date 10/01/00	15 C-129 Permit Number	16 C-129 Effective Date	17 C-129 Expiration Date
------------------	---------------------------------	------------------------------------	------------------------	-------------------------	--------------------------

III. Oil and Gas Transporters

18 Transporter OGRID	19 Transporter Name and Address	20 POD	21 O/G	22 POD ULSTR Location and Description
020809	Sid Richardson 201 Main St. Ft. Worth, Texas 76102-3131		G	A-30-24S-37E
034019	Phillip's Pipe Line Company 4001 Penbrook St. Odessa, TX 79762		O	A-30-24S-37E

IV. Produced Water

23 POD	24 POD ULSTR Location and Description A-30-24S-37E
--------	---

V. Well Completion Data

25 Spud Date 09/08/00	26 Ready Date 09/25/00	27 TD 3700'	28 PBDT 3680'	29 Perforations 2924 - 3418'	30 DHC, DC, MC 6.250"
31 Hole Size 12 1/4"	32 Casing & Tubing Size 9 5/8", 36#	33 Depth Set 1248'	34 Sacks Cement 900 sx (circ)		
8 3/4"	7", 23#	3700'	1000 sx (circ)		

VI. Well Test Data

35 Date New Oil 09/22/00	36 Gas Delivery Date 10/01/00	37 Test Date 09/25/00	38 Test Length 24 hrs.	39 Tbg. Pressure —	40 Csg. Pressure 6
41 Choke Size 0.250" Orifice	42 Oil 0.8	43 Water 15.2	44 Gas 21	45 AOF 21	46 Test Method Orifice Tester

47 I hereby certify that the rules of the Oil Conservation Division have been complied with and that the information given above is true and complete to the best of my knowledge and belief.

Signature: *Tricia Barnes*

Printed name: Tricia Barnes

Title: Production Analyst

Date: 09/27/00

Phone: 915-684-4011

OIL CONSERVATION DIVISION

Approved by:

Title:

Approval Date:

48 If this is a change of operator fill in the OGRID number and name of the previous operator

Previous Operator Signature

Printed Name

Title

Date

Verbal approval
by Chris Williams
to transport oil
10/12/00

10/18/00 Nelda@
OCN calls Phillips
+ gives verbal to
Dick up

DISTRICT I
P.O. Box 1900, Hobbs, NM 88241-1900

State of New Mexico

Energy, Minerals and Natural Resources Department

Form C-102
Revised February 10, 1994
Submit to Appropriate District Office
State Lease - 4 Copies
Fee Lease - 3 Copies

DISTRICT II
P.O. Drawer DD, Artesia, NM 88211-0710

DISTRICT III
1000 Rio Brazos Rd., Aztec, NM 87410

DISTRICT IV
P.O. Box 2000, Santa Fe, N.M. 87504-2000

OIL CONSERVATION DIVISION

P.O. Box 2088

Santa Fe, New Mexico 87504-2088

☐ AMENDED REPORT

WELL LOCATION AND ACREAGE DEDICATION PLAT

API Number 30-025-35139	Pool Code 33820	Pool Name Jalmat (Oil)
Property Code 25593	Property Name JACK B 30	Well Number 3
OGRD No. 6473	Operator Name DOYLE HARTMAN OIL OPERATOR	Elevation 3278

Surface Location

UL or lot No. A	Section 30	Township 24 S	Range 37 E	Lot Idn	Feet from the 660	North/South line NORTH	Feet from the 660	East/West line EAST	County LEA
--------------------	---------------	------------------	---------------	---------	----------------------	---------------------------	----------------------	------------------------	---------------

Bottom Hole Location If Different From Surface

UL or lot No.	Section	Township	Range	Lot Idn	Feet from the	North/South line	Feet from the	East/West line	County
Dedicated Acres 40	Joint or Infill N	Consolidation Code	Order No. R-5658-A						

NO ALLOWABLE WILL BE ASSIGNED TO THIS COMPLETION UNTIL ALL INTERESTS HAVE BEEN CONSOLIDATED
OR A NON-STANDARD UNIT HAS BEEN APPROVED BY THE DIVISION

<p>Proposed Jalmat Oil Well Jack B-30 No. 3 6600'FNL & 660' FEL Sec. 30, T-24-S,R-37-E</p> <p>RECEIVED JUN 16 10 39 DEPT. OF ENERGY AND NATURAL RESOURCES</p>		<p>OPERATOR CERTIFICATION</p> <p>I hereby certify the the information contained herein is true and complete to the best of my knowledge and belief.</p> <p><i>[Signature]</i> Signature Steve Hartman Printed Name Engineer Title 6/15/00 Date</p>
		<p>SURVEYOR CERTIFICATION</p> <p>I hereby certify that the well location shown on this plat was plotted from field notes of actual surveys made by me or under my supervision and that the same is true and correct to the best of my belief.</p> <p>JUNE 5, 2000</p> <p>Date Surveyed Signature Professional Surveyor RONALD Q. EDSON 6/07/00 60-11-0702 Certification No. RONALD Q. EDSON 3239 CARL EDSON 12641 ED PROFESSIONAL McDONALD 12185</p>



STATE OF NEW MEXICO
ENERGY, MINERALS AND NATURAL RESOURCES DEPARTMENT

OIL CONSERVATION DIVISION
HOBBS DISTRICT OFFICE

August 16, 2000

POST OFFICE BOX 1980
HOBBS, NEW MEXICO 88241-1980
(505) 393-6161

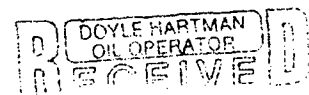
MEMO TO: Doyle Hartman
500 N. Main St.
Midland, TX 79701

FROM: Chris Williams
Supervisor, District I

SUBJECT: ASSIGNMENT OF API NUMBER TO FEDERAL WELL

The Oil Conservation Division has assigned an API number
as indicated on the attached copy of your drilling permit.

ALSO: Oper. OGRID #
Property #
Pool Code



AUG 18 2000