

PKRV0314336118

DRC AMEND CTB#535 6/11/03



**Southwestern Energy
Production Company**

A subsidiary of Southwestern Energy Company

2350 N. Sam Houston Parkway East
Suite 300
Houston, Texas 77032
(281) 618-4700 FAX: (281) 618-4757

RECEIVED

MAY 22 2003

OIL CONSERVATION
DIVISION

May 19, 2003

State of New Mexico
Energy, Minerals and Natural Resources
Oil Conservation Division
1220 South St. Francis Dr.
Santa Fe, New Mexico 87505

To Whom It May Concern:

Please find enclosed the original form C-107-B Application for Surface Commingling (Diverse Ownership) and required attachments. This is an amendment to the previous permit issued, commingling order CTB-535 (attached).

If you have any questions or need additional information, please feel free to contact me at 281-618-4739.

Sincerely,

Vonnie J. Cermin
Drilling/Production Technician

Enclosures

District I
1625 N. French Drive, Hobbs, NM 88240
District II
1301 W. Grand Ave, Artesia, NM 88210
District III
1000 Rio Brazos Road, Aztec, NM 87410
District IV
1220 S. St Francis Dr, Santa Fe, NM
87505

State of New Mexico
Energy, Minerals and Natural Resources Department

Form C-107-B
March 31, 2003

OIL CONSERVATION DIVISION
1220 S. St Francis Drive
Santa Fe, New Mexico 87505

Submit the original
application to the Santa Fe
office with one copy to the
appropriate District Office.

APPLICATION FOR SURFACE COMMINGLING (DIVERSE OWNERSHIP)

OPERATOR NAME: Southwestern Energy Production Company
OPERATOR ADDRESS: 2350 N. Sam Houston Pkwy. E., Suite 300, Houston, TX 77032
APPLICATION TYPE:

☐ Pool Commingling ☒ Lease Commingling ☐ Pool and Lease Commingling ☐ Off-Lease Storage and Measurement (Only if not Surface Commingled)

LEASE TYPE: ☒ Fee ☒ State ☐ Federal

Is this an Amendment to existing Order? ☒ Yes ☐ No If "Yes", please include the appropriate Order No. CTB-535
Have the Bureau of Land Management (BLM) and State Land office (SLO) been notified in writing of the proposed commingling
☒ Yes ☐ No

(A) POOL COMMINGLING

Please attach sheets with the following information

(1) Pool Names and Codes	Gravities / BTU of Non-Commingled Production	Calculated Gravities / BTU of Commingled Production	Value of Non- Commingled Production	Calculated Value of Commingled Production	Volumes

- (2) Are any wells producing at top allowables? ☐ Yes ☐ No
(3) Has all interest owners been notified by certified mail of the proposed commingling? ☐ Yes ☐ No.
(4) Measurement type: ☐ Metering ☐ Other (Specify)
(5) Will commingling decrease the value of production? ☐ Yes ☐ No If "yes", describe why commingling should be approved

(B) LEASE COMMINGLING

Please attach sheets with the following information

- (1) Pool Name and Code.
(2) Is all production from same source of supply? ☒ Yes ☐ No
(3) Has all interest owners been notified by certified mail of the proposed commingling? ☒ Yes ☐ No
(4) Measurement type: ☒ Metering ☐ Other (Specify)

(C) POOL and LEASE COMMINGLING

Please attach sheets with the following information

- (1) Complete Sections A and E.

(D) OFF-LEASE STORAGE and MEASUREMENT

Please attached sheets with the following information


- (1) Is all production from same source of supply? ☐ Yes ☐ No
(2) Include proof of notice to all interest owners.

(E) ADDITIONAL INFORMATION (for all application types)

Please attach sheets with the following information

- (1) A schematic diagram of facility, including legal location.
(2) A plat with lease boundaries showing all well and facility locations. Include lease numbers if Federal or State lands are involved.
(3) Lease Names, Lease and Well Numbers, and API Numbers.

I hereby certify that the information above is true and complete to the best of my knowledge and belief.

SIGNATURE:  TITLE: Drilling / Production Technician DATE: 05/19/03

TYPE OR PRINT NAME Vonnie J. Cermin TELEPHONE NO.: 281-618-4739

Information Required for Surface Commingling

Working Interest Owner

Southwestern Energy Prod. Co. – Applicant

Royalty Interest Owners

Devon Energy Production Company L.P.
20 N. Broadway
Oklahoma City, OK 73102

New Mexico State Land Office
Oil, Gas, and Minerals Division
P.O. Box 1148
Santa Fe, New Mexico 87504-1148

All Production is from the Willow Lake; Delaware, SW Pool (Pool No. 96855)

Wells to be commingled:

Devon Fee Lease
Falcon “10” #1 – API # 30-015-32571

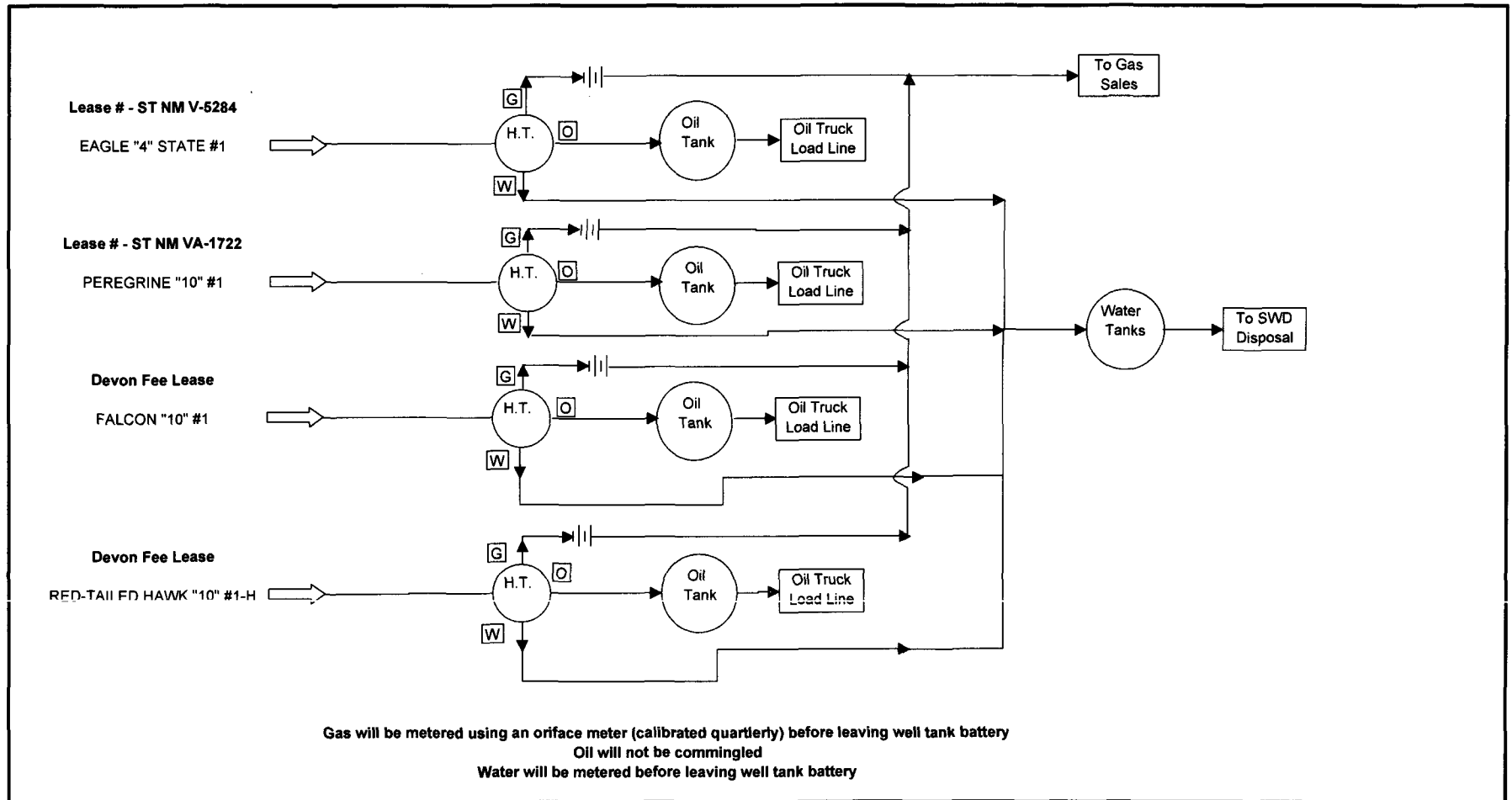
State Lease No. VA-1722
Peregrine “10” #1 – API # 30-015-32312

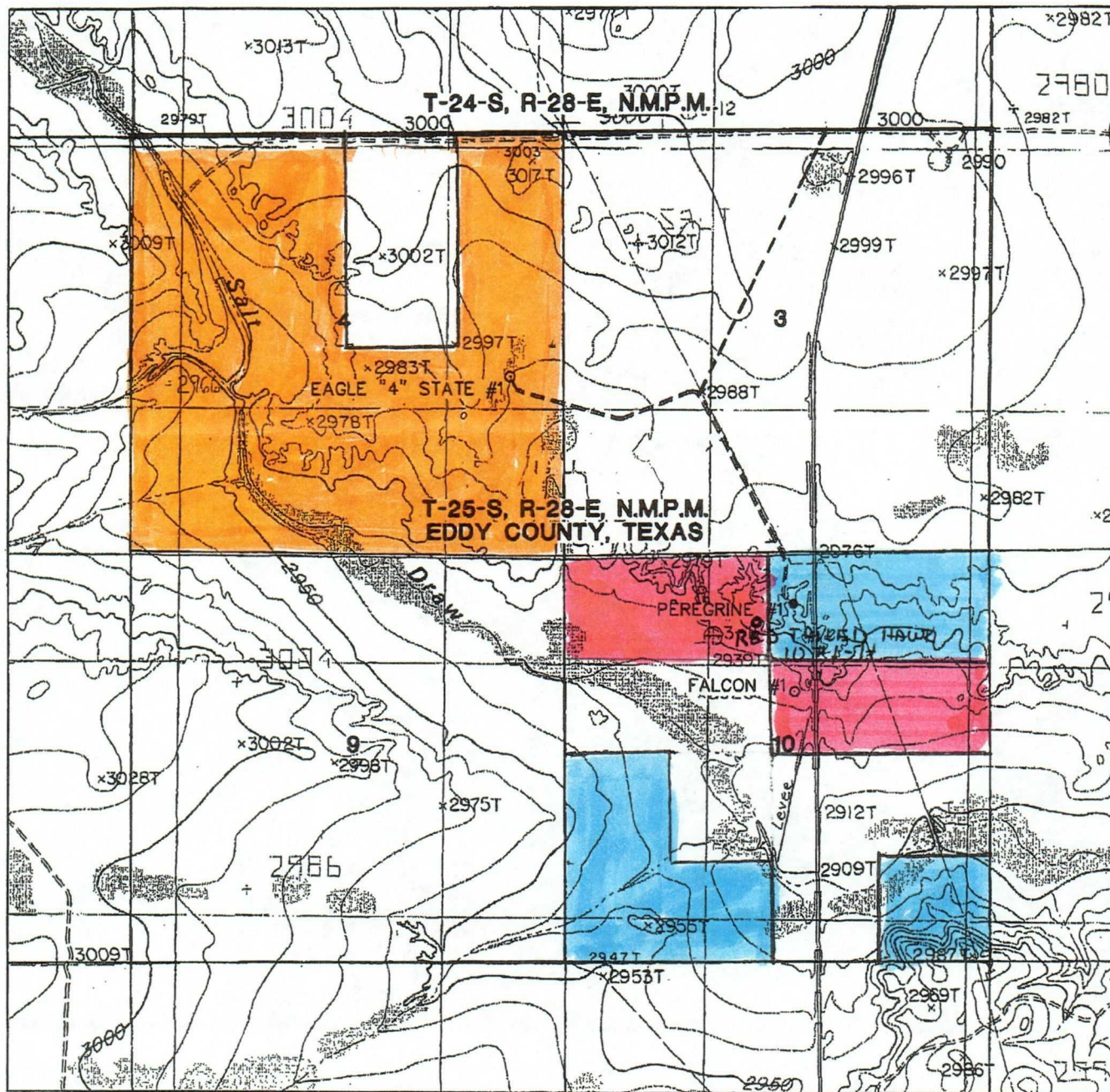
State Lease No. V-5284
Eagle “4” State #1 -- API # 30-015-32569

Devon Fee Lease
*** Red-Tailed Hawk 10 #1 – API # 30-015-32773**

*** Adding this well to existing gathering system (Commingling Order CTB-535)**

**BIRDS OF PREY GAS GATHERING SYSTEM
FACILITY DRAWING
SECTIONS 3, 4 AND 10, T-25-S, R-28-E**





- PROPOSED GATHERING LINE
- STATE LEASE - ST NM VA-1722
- DEVON FEE LEASE

■ STATE LEASE - ST NM V-5284

2000 0 2000 4000 FEET

SOUTHWESTERN ENERGY PRODUCTION COMPANY

BIRDS OF PREY
GAS GATHERING SYSTEM

SECTIONS 3, 4 AND 10, TOWNSHIP 25 SOUTH, RANGE 28 EAST,
N.M.P.M., EDDY COUNTY, NEW MEXICO.

Survey Date: Sheet 1 of 1 Sheets

W.O. Number: 2003-0015

Drawn By: L.V.A.

Date: 1-14-2003 | 2003-0115-D.DWG | Scale: 1" = 2000'