

Petroleum Center Building  
501 Airport Drive  
Farmington, New Mexico 87401  
505-325-8841  
OIL CONSERVATION DIVISION  
SANTA FE

R. W. Schroeder  
District Superintendent

March 23, 1981

Mr. Joe D. Ramey  
New Mexico Oil Conservation Division  
P. O. Box 2088  
Santa Fe, NM 87501

File: RWS-230-400.1

Dear Mr. Ramey:

Application for Unorthodox Location  
Martinez Gas Com "G" No. 1E  
Basin Dakota Field  
San Juan County, New Mexico

Amoco Production Company hereby requests approval of our Martinez Gas Com "G" No. 1E at a location 585' FNL and 1220' FWL Section 24, T29N, R10W.

The attached Form C-102 illustrates the topographic problems encountered in selecting a suitable well site. The selected location is only 100' from the NW/4 NW/4 line, and 585' from the North line of Section 24.

A copy of this application is being sent to the offset operators, El Paso Natural Gas and Southland Royalty, with the request they furnish you a waiver of objection and return one copy of the same to me.

Yours very truly,

MDD/pbr  
Attachments

cc: Frank Chavez  
New Mexico Oil Conservation Division  
1000 Rio Brazos Road  
Aztec, NM 87410

Southland Royalty  
410 17th St. No. 1000  
Denver, CO 80202

El Paso Natural Gas Company  
P. O. Box 990  
Farmington, NM 87401  
Attn: Regional Land Manager

G. J. Ross - Denver


G. D. Ryan - Denver

\_\_\_\_\_ hereby waives objection to Amoco's application for an unorthodox location as proposed above.

By: \_\_\_\_\_

Date: \_\_\_\_\_

NSL-1342  
Rule 3 R-1670  
4-14-80



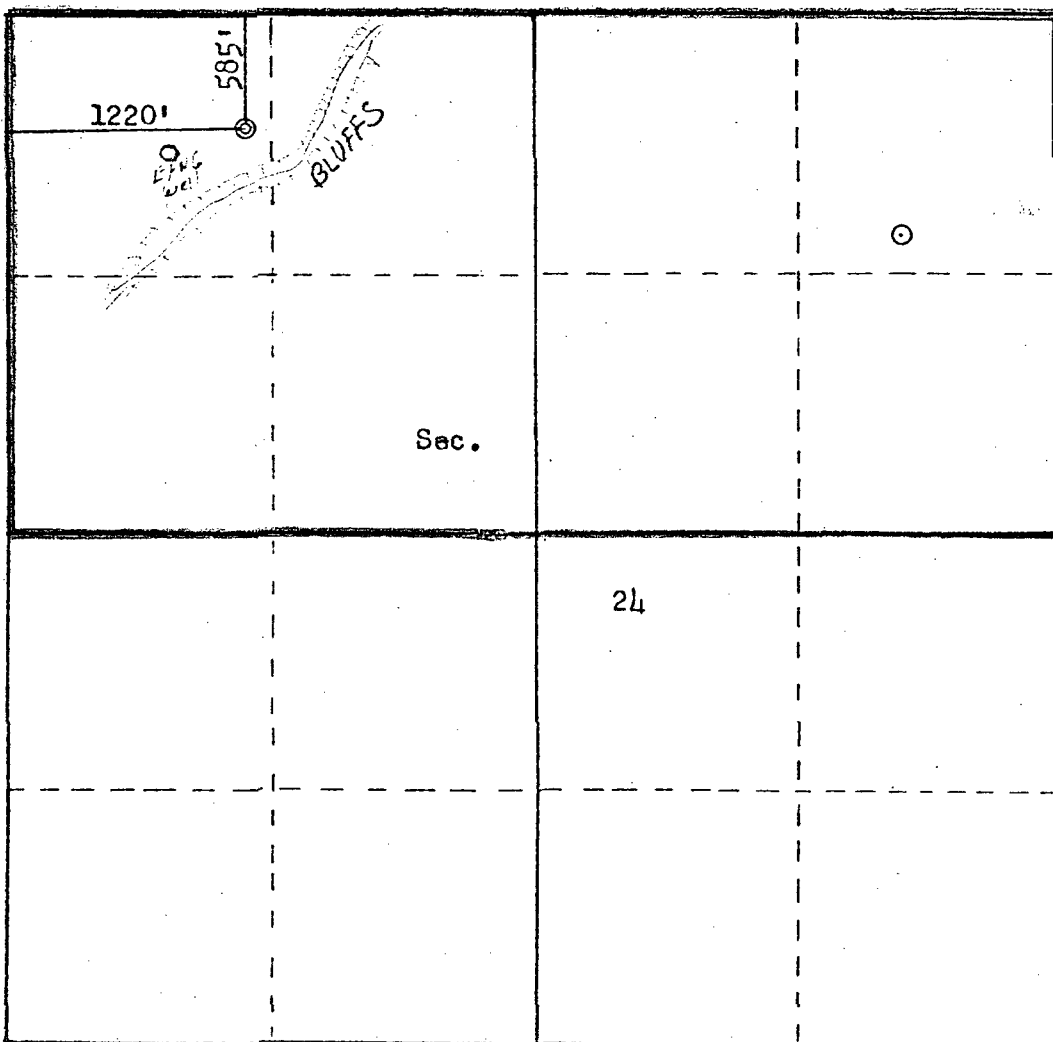
Operator <b>AMOCO PRODUCTION COMPANY</b>			Lease <b>MARTINEZ GAS COM</b>			Well No. <b>1E</b>		
Unit Letter <b>D</b>	Section <b>24</b>	Township <b>29N</b>	Range <b>10W</b>	County <b>San Juan</b>				
Actual Footage Location of Well:								
<b>585</b> feet from the <b>North</b> line and			<b>1220</b> feet from the <b>West</b> line					
Ground Level Elev. <b>5759</b>	Producing Formation <b>Dakota</b>		Pool <b>Basin Dakota</b>			Dedicated Acreage: <b>320</b> Acres		

1. Outline the acreage dedicated to the subject well by colored pencil or hachure marks on the plat below.
2. If more than one lease is dedicated to the well, outline each and identify the ownership thereof (both as to working interest and royalty).
3. If more than one lease of different ownership is dedicated to the well, have the interests of all owners been consolidated by communitization, unitization, force-pooling, etc?

☒ Yes ☐ No If answer is "yes," type of consolidation Communitization

If answer is "no," list the owners and tract descriptions which have actually been consolidated. (Use reverse side of this form if necessary.)

No allowable will be assigned to the well until all interests have been consolidated (by communitization, unitization, forced-pooling, or otherwise) or until a non-standard unit, eliminating such interests, has been approved by the Commission.



Scale: 1"=1000'

## CERTIFICATION

I hereby certify that the information contained herein is true and complete to the best of my knowledge and belief.

*Wayne L. Peterson*

Name

W. L. PETERSON

Position

DISTRICT ENGINEER

Company

AMOCO PRODUCTION COMPANY

Date

2/25/81

I hereby certify that the well location shown on this plat was plotted from field notes of actual surveys made by me or under my supervision, and that the same is true and correct to the best of my knowledge and belief.

Date Surveyed

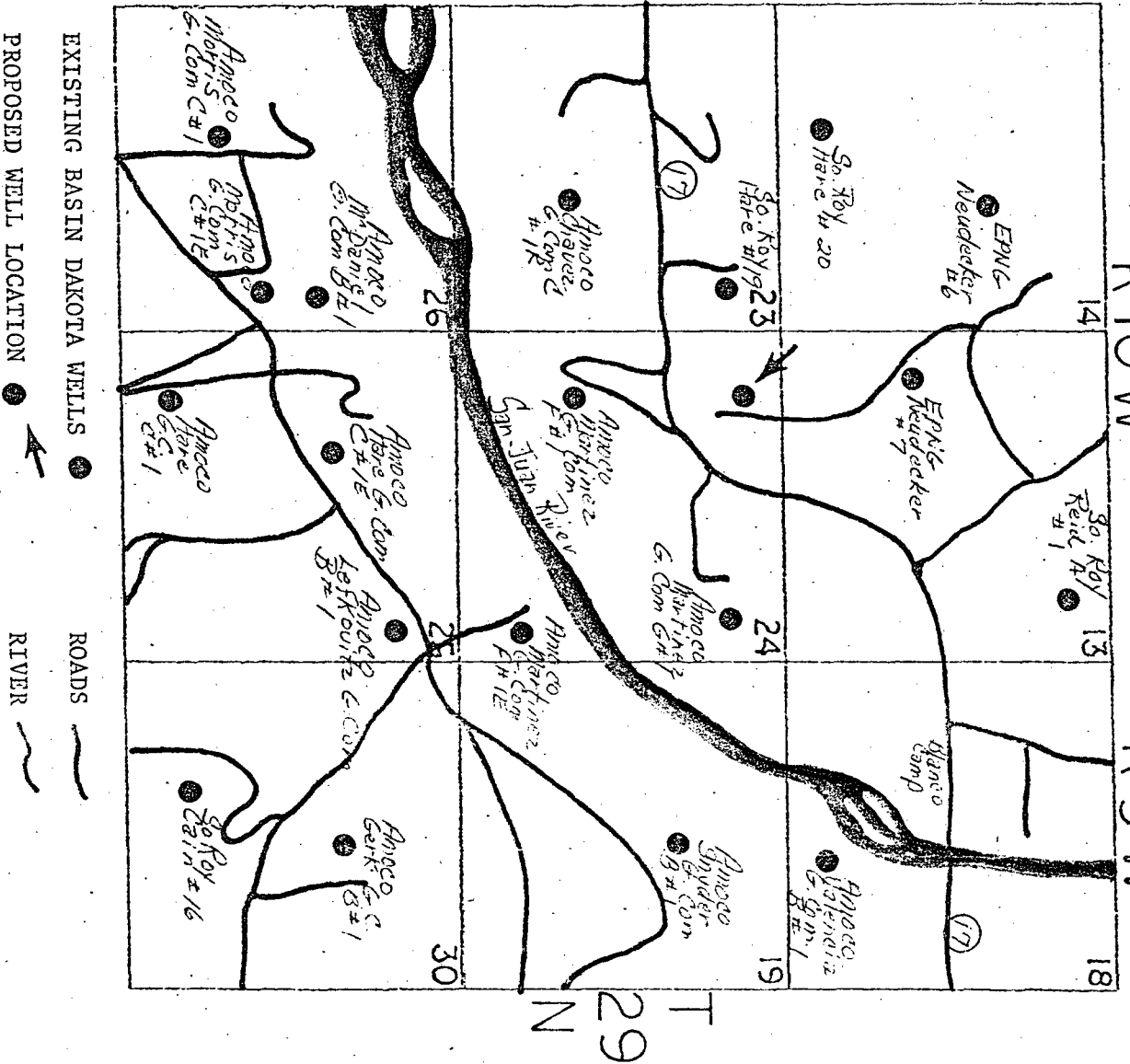
February 2, 1981


Registered Professional Engineer  
and Land Surveyor

*Fred B. Kerr Jr.*

Certificate No.

3950





**Amoco Production Company**

Petroleum Center Building  
501 Airport Drive  
Farmington, New Mexico 87401  
505-325-8841

R. W. Schroeder  
District Superintendent

March 23, 1981

Mr. Joe D. Ramey  
New Mexico Oil Conservation Division  
P. O. Box 2088  
Santa Fe, NM 87501

File: RWS-230-400.1

Dear Mr. Ramey:

Application for Unorthodox Location  
Martinez Gas Com "G" No. 1E  
Basin Dakota Field  
San Juan County, New Mexico

Amoco Production Company hereby requests approval of our Martinez Gas Com "G" No. 1E at a location 585' FNL and 1220' FWL Section 24, T29N, R10W.

The attached Form C-102 illustrates the topographic problems encountered in selecting a suitable well site. The selected location is only 100' from the NW/4 NW/4 line, and 585' from the North line of Section 24.

A copy of this application is being sent to the offset operators, El Paso Natural Gas and Southland Royalty, with the request they furnish you a waiver of objection and return one copy of the same to me.

Yours very truly,

Original Signed By  
R. W. SCHROEDER

MDD/pbr  
Attachments

cc: Frank Chavez  
New Mexico Oil Conservation Division  
1000 Rio Brazos Road  
Aztec, NM 87410

Southland Royalty  
410 17th St. No. 1000  
Denver, CO 80202

El Paso Natural Gas Company  
P. O. Box 990  
Farmington, NM 87401  
Attn: Regional Land Manager

G. J. Ross - Denver

G. D. Ryan - Denver


EL PASO NATURAL GAS COMPANY hereby waives objection to Amoco's application for an unorthodox location as proposed above.

By: Joshua A. Allen

Date: 3/25/81



*[Handwritten signature]*



**Amoco Production Company**

Petroleum Center Building  
501 Airport Drive  
Farmington, New Mexico 87401  
505-325-8841

**RECEIVED**

**MAR 27 1981**

**DENVER DISTRICT**

R. W. Schroeder  
District Superintendent

March 23, 1981

Mr. Joe D. Ramey  
New Mexico Oil Conservation Division  
P. O. Box 2088  
Santa Fe, NM 87501

**RECEIVED**

**MAR 30 1981**

**FARMINGTON DISTRICT**

File: RWS-230-400.1

Dear Mr. Ramey:

Application for Unorthodox Location  
Martinez Gas Com "G" No. 1E  
Basin Dakota Field  
San Juan County, New Mexico

Amoco Production Company hereby requests approval of our Martinez Gas Com "G" No. 1E at a location 585' FNL and 1220' FWL Section 24, T29N, R10W.

The attached Form C-102 illustrates the topographic problems encountered in selecting a suitable well site. The selected location is only 100' from the NW/4 NW/4 line, and 585' from the North line of Section 24.

A copy of this application is being sent to the offset operators, El Paso Natural Gas and Southland Royalty, with the request they furnish you a waiver of objection and return one copy of the same to me.

Yours very truly,

Original Signed By  
R. W. SCHROEDER

MDD/pbr  
Attachments

cc: Frank Chavez  
New Mexico Oil Conservation Division  
1000 Rio Brazos Road  
Aztec, NM 87410

El Paso Natural Gas Company  
P. O. Box 990  
Farmington, NM 87401  
Attn: Regional Land Manager

Southland Royalty  
410 17th St. No. 1000  
Denver, CO 80202

G. J. Rcoss - Denver

G. D. Ryan - Denver

Southland Royalty Company hereby waives objection to Amoco's application for an unorthodox location as proposed above.

By: *[Signature: G. D. Ryan]*

Date: 3-31-81



STATE OF NEW MEXICO  
ENERGY AND MINERALS DEPARTMENT

OIL CONSERVATION DIVISION  
AZTEC DISTRICT OFFICE

NSL

#1342

1000 RIO BRAZOS ROAD  
AZTEC, NEW MEXICO 87410  
(505) 334-6178

OIL CONSERVATION DIVISION  
BOX 2088  
SANTA FE, NEW MEXICO 87501

DATE 4-17-81

RE: Proposed MC \_\_\_\_\_  
Proposed DHC \_\_\_\_\_  
Proposed NSL x \_\_\_\_\_  
Proposed SWD \_\_\_\_\_  
Proposed WFX \_\_\_\_\_  
Proposed PMX \_\_\_\_\_

Gentlemen:

I have examined the application dated 3-26-81  
for the Amow Martinez Gas Con G<sup>#</sup>1E D-24-29N-10W  
Operator Lease and Well No. Unit, S-T-R

and my recommendations are as follows:

Approve  
\_\_\_\_\_  
\_\_\_\_\_  
\_\_\_\_\_  
\_\_\_\_\_

Yours truly,

Frank T. Chazy  
OIL CONSERVATION DIVISION  
SANTA FE

