

DATE IN 06/27/13	SUSPENSE 08/04/13	ENGINEER DB	LOGGED IN 06/28/13	TYPE PC	APP NO. PAXK1317937649
---------------------	----------------------	----------------	-----------------------	------------	---------------------------

PAXK1317937649

*Cancelled
08/04/13*

Reinstated 08/09/2013
NEW MEXICO OIL CONSERVATION DIVISION
 - Engineering Bureau -
 1220 South St. Francis Drive, Santa Fe, NM 87505



*QXV
Harmon
Cedar Canyon*

ADMINISTRATIVE APPLICATION CHECKLIST

THIS CHECKLIST IS MANDATORY FOR ALL ADMINISTRATIVE APPLICATIONS FOR EXCEPTIONS TO DIVISION RULES AND REGULATIONS WHICH REQUIRE PROCESSING AT THE DIVISION LEVEL IN SANTA FE

Application Acronyms:

[NSL-Non-Standard Location] [NSP-Non-Standard Proration Unit] [SD-Simultaneous Dedication]
 [DHC-Downhole Commingling] [CTB-Lease Commingling] [PLC-Pool/Lease Commingling]
 [PC-Pool Commingling] [OLS - Off-Lease Storage] [OLM-Off-Lease Measurement]
 [WFX-Waterflood Expansion] [PMX-Pressure Maintenance Expansion]
 [SWD-Salt Water Disposal] [IPI-Injection Pressure Increase]
 [EOR-Qualified Enhanced Oil Recovery Certification] [PPR-Positive Production Response]

[1] TYPE OF APPLICATION - Check Those Which Apply for [A]

[A] Location - Spacing Unit - Simultaneous Dedication
☐ NSL ☐ NSP ☐ SD

Check One Only for [B] or [C]

[B] Commingling - Storage - Measurement
☐ DHC ☐ CTB ☐ PLC ☒ PC ☐ OLS ☐ OLM

[C] Injection - Disposal - Pressure Increase - Enhanced Oil Recovery
☐ WFX ☐ PMX ☐ SWD ☐ IPI ☐ EOR ☐ PPR

[D] Other: Specify _____

*Multiple API Harmon 15 1, 2, 3, 7, 8, 14
 Cedar Canyon 15 24
 15, 16, 17
 22 24*

2013 JUN 27 A 11:09
 RECEIVED OCD

[2] NOTIFICATION REQUIRED TO: - Check Those Which Apply, or ☐ Does Not Apply

- [A] ☐ Working, Royalty or Overriding Royalty Interest Owners
- [B] ☐ Offset Operators, Leaseholders or Surface Owner
- [C] ☐ Application is One Which Requires Published Legal Notice
- [D] ☒ Notification and/or Concurrent Approval by BLM or SLO
 U.S. Bureau of Land Management - Commissioner of Public Lands, State Land Office
- [E] ☐ For all of the above, Proof of Notification or Publication is Attached, and/or,
- [F] ☐ Waivers are Attached

[3] SUBMIT ACCURATE AND COMPLETE INFORMATION REQUIRED TO PROCESS THE TYPE OF APPLICATION INDICATED ABOVE.

[4] **CERTIFICATION:** I hereby certify that the information submitted with this application for administrative approval is **accurate** and **complete** to the best of my knowledge. I also understand that **no action** will be taken on this application until the required information and notifications are submitted to the Division.

Note: Statement must be completed by an individual with managerial and/or supervisory capacity.

Jennifer Duarte
 Print or Type Name

Jennifer Duarte
 Signature

Regulatory Specialist
 Title

06-26-2013
 Date

jennifer.duarte@oxy.com
 e-mail Address

PC-1261

District I
1625 N. French Drive, Hobbs, NM 88240
District II
811 S. First St., Artesia, NM 88210
District III
1000 Rio Brazos Road, Aztec, NM 87410
District IV
1220 S. St Francis Dr, Santa Fe, NM
87505

State of New Mexico
Energy, Minerals and Natural Resources Department

Form C-107-B
Revised August 1, 2011

OIL CONSERVATION DIVISION
1220 S. St Francis Drive
Santa Fe, New Mexico 87505

Submit the original
application to the Santa Fe
office with one copy to the
appropriate District Office.

APPLICATION FOR SURFACE COMMINGLING (DIVERSE OWNERSHIP)

OPERATOR NAME: OXY USA Inc (16696)

OPERATOR ADDRESS: 5 Greenway Plaza, Ste. 110; Houston, TX 77046

APPLICATION TYPE:

☒ Pool Commingling ☐ Lease Commingling ☐ Pool and Lease Commingling ☐ Off-Lease Storage and Measurement (Only if not Surface Commingled)

LEASE TYPE: ☐ Fee ☒ State ☐ Federal

Is this an Amendment to existing Order? ☐ Yes ☒ No If "Yes", please include the appropriate Order No. _____
Have the Bureau of Land Management (BLM) and State Land office (SLO) been notified in writing of the proposed commingling
☒ Yes ☐ No

(A) POOL COMMINGLING

Please attach sheets with the following information

(1) Pool Names and Codes	Gravities / BTU of Non-Commingled Production	Calculated Gravities / BTU of Commingled Production		Calculated Value of Commingled Production	Volumes
Please see attached spreadsheet					

- (2) Are any wells producing at top allowables? ☐ Yes ☒ No
(3) Has all interest owners been notified by certified mail of the proposed commingling? ☒ Yes ☐ No.
(4) Measurement type: ☒ Metering ☐ Other (Specify)
(5) Will commingling decrease the value of production? ☐ Yes ☒ No If "yes", describe why commingling should be approved

(B) LEASE COMMINGLING

Please attach sheets with the following information

- (1) Pool Name and Code.
(2) Is all production from same source of supply? ☐ Yes ☐ No
(3) Has all interest owners been notified by certified mail of the proposed commingling? ☒ Yes ☐ No
(4) Measurement type: ☐ Metering ☐ Other (Specify)

(C) POOL and LEASE COMMINGLING

Please attach sheets with the following information

- (1) Complete Sections A and E.

(D) OFF-LEASE STORAGE and MEASUREMENT

Please attached sheets with the following information


- (1) Is all production from same source of supply? ☐ Yes ☐ No
(2) Include proof of notice to all interest owners.

(E) ADDITIONAL INFORMATION (for all application types)

Please attach sheets with the following information

- (1) A schematic diagram of facility, including legal location.
(2) A plat with lease boundaries showing all well and facility locations. Include lease numbers if Federal or State lands are involved.
(3) Lease Names, Lease and Well Numbers, and API Numbers.

I hereby certify that the information above is true and complete to the best of my knowledge and belief.

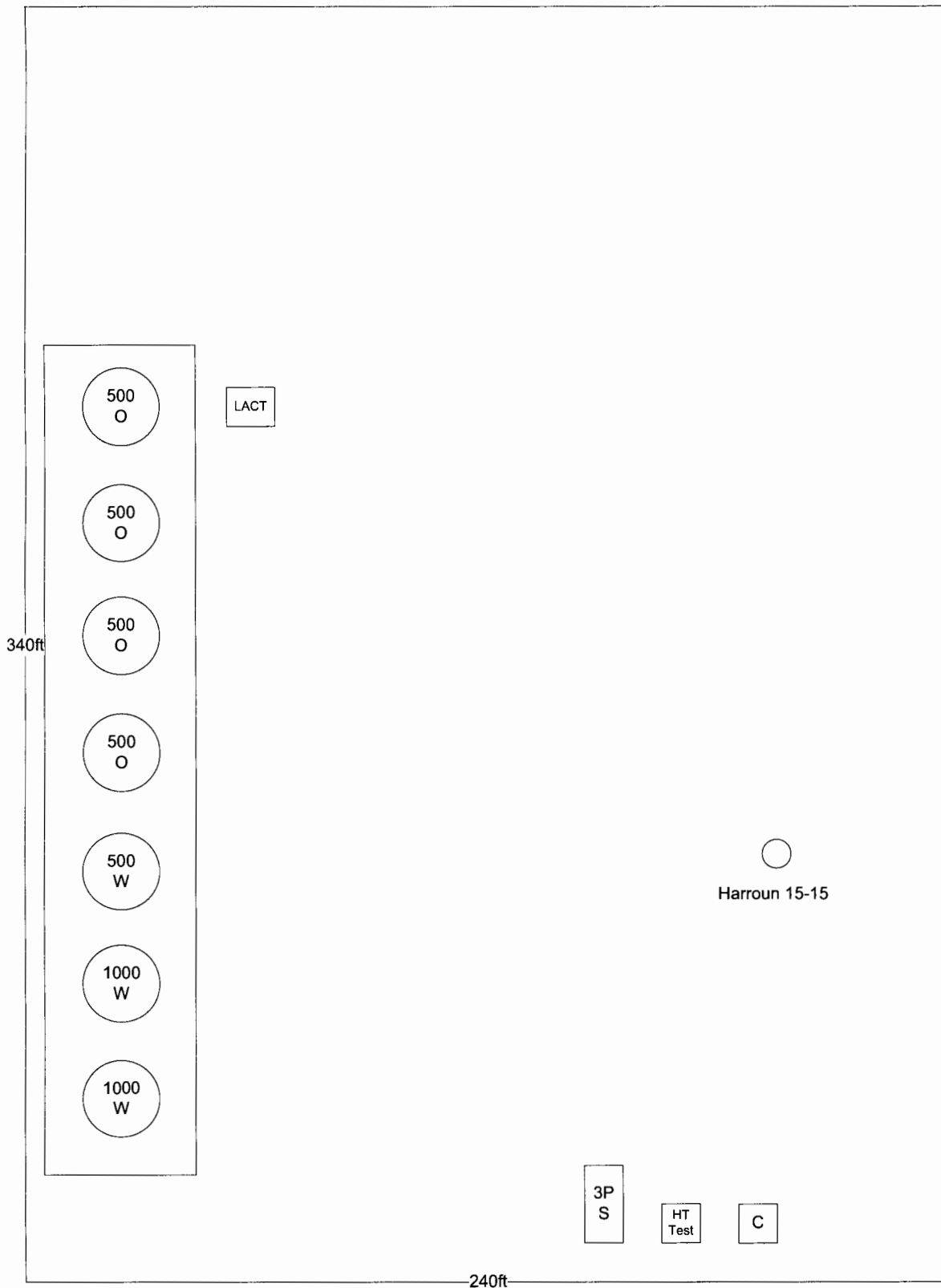
SIGNATURE:  TITLE: REGULATORY SPECIALIST DATE: 06/26/2013

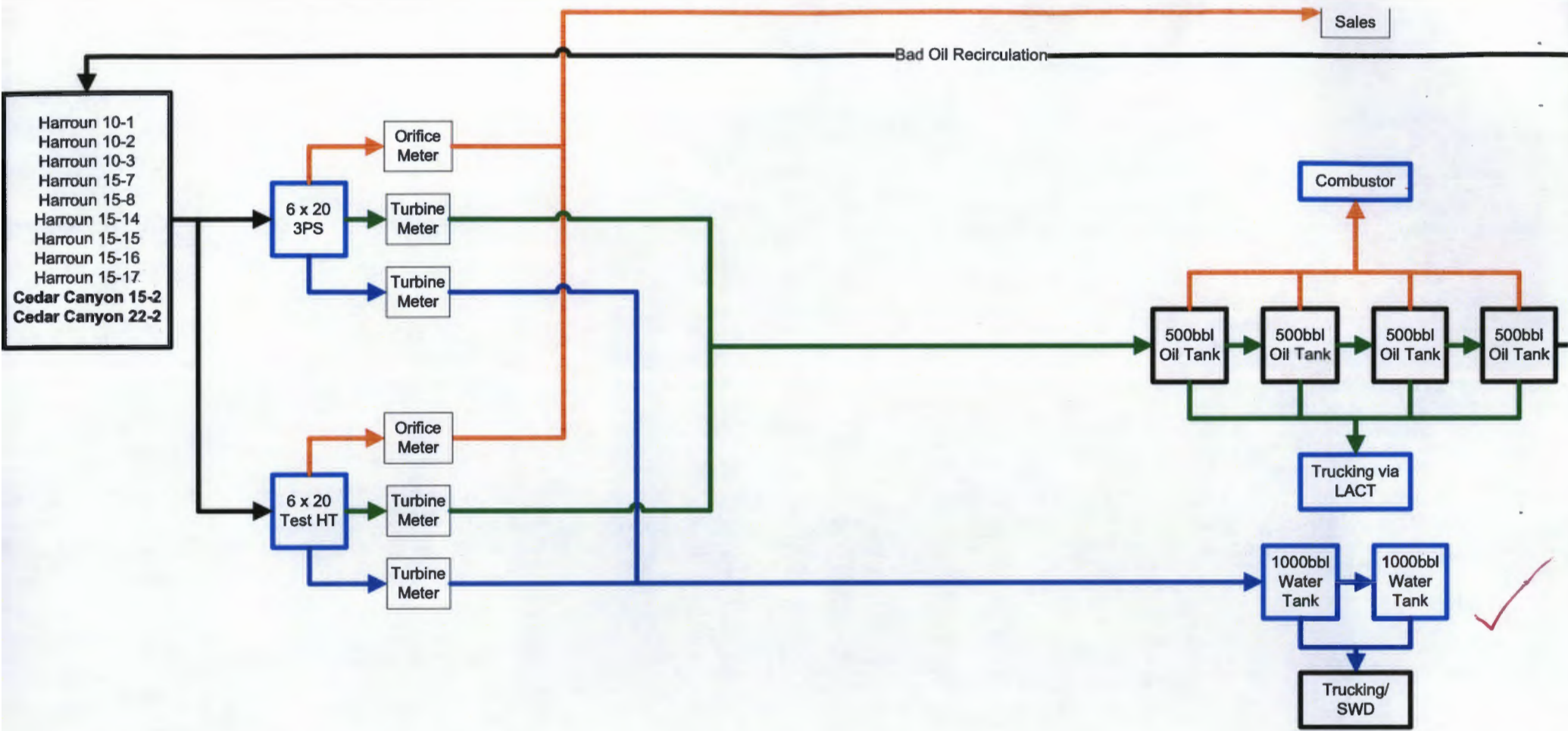
TYPE OR PRINT NAME: JENNIFER DUARTE TELEPHONE NO.: (713) 513-6640 / (832) 740-3716

E-MAIL ADDRESS: jennifer_duarte@oxy.com

Well #	Pool	Lease Number	Well Name	Battery Name	Working Interest	API Gravity by Pool	Volumes by Pool	API Gravity of Commingle	Total Volume of Commingle	Oil	Gas	Water	API	Location	Operator		
1	[11540] CEDAR CANYON,DELAWARE	6-3024823	Harroun 10-1	Harroun 15-15	100%	40 API Gravity	Oil: 40 BOPD Gas: 70 MSCFD Water: 200 BWPD	40.95	Oil: 890 BOPD Gas: 1770 MSCFD Water: 900 BWPD	15	22	47	✓ 30-015-30375	Sec.10, T24S R29E	OXY USA INC		
2	[11540] CEDAR CANYON,DELAWARE	6-3024823	Harroun 10-2	Harroun 15-15	100%					3	10	20	✓ 30-015-31709	Sec.10, T24S R29E	OXY USA INC		
3	[11540] CEDAR CANYON,DELAWARE	6-3024823	Harroun 10-3	Harroun 15-15	100%					8	14	40	✓ 30-015-32617	Sec.10, T24S R29E	OXY USA INC		
4	[11540] CEDAR CANYON,DELAWARE	6-3024823	Harroun 15-7	Harroun 15-15	100%					7	12	40	✓ 30-015-29987	Sec.15, T24S R29E	OXY USA INC		
5	[11540] CEDAR CANYON,DELAWARE	6-3024824	Harroun 15-8	Harroun 15-15	100%					4	5	39	✓ 30-015-30253	Sec.15, T24S R29E	OXY USA INC		
6	[11540] CEDAR CANYON,DELAWARE	6-3024823	Harroun 15-14	Harroun 15-15	100%					3	5	14	✓ 30-015-32620	Sec.15, T24S R29E	OXY USA INC		
7	[96473] PIERCE CROSSING; BONE SPRING, EAST	6-3024823	Harroun 15-15	Harroun 15-15	100%	41 API Gravity	Oil: 850 BOPD Gas: 1700 MSCFD Water: 700 BWPD			8	30	14	✓ 30-015-33317	Sec.15, T24S R29E	OXY USA INC		
8	[96473] PIERCE CROSSING; BONE SPRING, EAST	6-3024823	Harroun 15-16	Harroun 15-15	100%					27	70	45	✓ 30-015-33823	Sec.15, T24S R29E	OXY USA INC		
9	[96473] PIERCE CROSSING; BONE SPRING, EAST	6-3024823	Harroun 15-17	Harroun 15-15	100%					17	36	38	✓ 30-015-33822	Sec.15, T24S R29E	OXY USA INC		
10	[96473] PIERCE CROSSING; BONE SPRING, EAST	6-3024823	Cedar Canyon 15-2	Harroun 15-15	97%					400	800	300	✓ 30-015-41032	Sec.15, T24S R29E	OXY USA INC		
11	[96473] PIERCE CROSSING; BONE SPRING, EAST	6-3024823	Cedar Canyon 22-2	Harroun 15-15	73%					400	800	300	✓ 30-015-41327	Sec.22, T24S R29E	OXY USA INC		

meters







Carlsbad, NM

1. Head **north** on **N Canal St** toward **W Stevens St**

go 305 ft
total 305 ft



2. Take the 1st left onto **W Stevens St**
About 53 secs

go 413 ft
total 0.1 mi



3. Turn left onto **N Halagueno St**
About 1 min

go 0.2 mi
total 0.4 mi



4. Take the 3rd left onto **W Greene St**

go 381 ft
total 0.5 mi



5. Turn **right** onto **US-180 W/US-285 S/US-62 W/S Canal St**
Continue to follow **US-180 W/US-285 S/US-62 W**
About 5 mins

go 2.0 mi
total 2.5 mi



6. Slight left onto **US-285 S**
About 15 mins

go 15.0 mi
total 17.4 mi



7. Turn left onto **Co Rd 720/Duarte Rd**
About 3 mins

go 0.8 mi
total 18.3 mi



8. Turn left onto **Co Rd 745/Harroun Rd**
Continue to follow **Harroun Rd**
About 6 mins

go 3.1 mi
total 21.4 mi



9. Slight right onto **Dog Town Rd**
About 5 mins

go 1.3 mi
total 22.6 mi



10. Turn left
About 4 mins

go 1.0 mi
total 23.6 mi



11. Turn left
About 6 mins

go 1.6 mi
total 25.2 mi



"Harroun 15-15"
Unknown road

Well #	Pool	Lease Number	Well Name	Battery Name	Working Interest	API Gravity by Pool	Volumes by Pool	API Gravity of Commingle	Total Volume of Commingle	Oil	Gas	Water	API	Location	Operator		
1	[11540] CEDAR CANYON,DELAWARE	6-3024823	Harroun 10-1	Harroun 15-15	100%	40 API Gravity	Oil: 40 BOPD Gas: 70 MSCFD Water: 200 BWPD	40.95	Oil: 890 BOPD Gas: 1770 MSCFD Water: 900 BWPD	15	22	47	30-015-30375	Sec.10, T24S R29E	OXY USA INC		
2	[11540] CEDAR CANYON,DELAWARE	6-3024823	Harroun 10-2	Harroun 15-15	100%					3	10	20	30-015-31709	Sec.10, T24S R29E	OXY USA INC		
3	[11540] CEDAR CANYON,DELAWARE	6-3024823	Harroun 10-3	Harroun 15-15	100%					8	14	40	30-015-32617	Sec.10, T24S R29E	OXY USA INC		
4	[11540] CEDAR CANYON,DELAWARE	6-3024823	Harroun 15-7	Harroun 15-15	100%					7	12	40	30-015-29987	Sec.15, T24S R29E	OXY USA INC		
5	[11540] CEDAR CANYON,DELAWARE	6-3024824	Harroun 15-8	Harroun 15-15	100%					4	5	39	30-015-30253	Sec.15, T24S R29E	OXY USA INC		
6	[11540] CEDAR CANYON,DELAWARE	6-3024823	Harroun 15-14	Harroun 15-15	100%					3	5	14	30-015-32620	Sec.15, T24S R29E	OXY USA INC		
7	[96473] PIERCE CROSSING; BONE SPRING, EAST	6-3024823	Harroun 15-15	Harroun 15-15	100%	41 API Gravity	Oil: 850 BOPD Gas: 1700 MSCFD Water: 700 BWPD			8	30	14	30-015-33317	Sec.15, T24S R29E	OXY USA INC		
8	[96473] PIERCE CROSSING; BONE SPRING, EAST	6-3024823	Harroun 15-16	Harroun 15-15	100%					27	70	45	30-015-33823	Sec.15, T24S R29E	OXY USA INC		
9	[96473] PIERCE CROSSING; BONE SPRING, EAST	6-3024823	Harroun 15-17	Harroun 15-15	100%					17	36	38	30-015-33822	Sec.15, T24S R29E	OXY USA INC		
10	[96473] PIERCE CROSSING; BONE SPRING, EAST	6-3024823	Cedar Canyon 15-2	Harroun 15-15	97%					400	800	300	30-015-41032	Sec.15, T24S R29E	OXY USA INC		
11	[96473] PIERCE CROSSING; BONE SPRING, EAST	6-3024823	Cedar Canyon 22-2	Harroun 15-15	73%					400	800	300	30-015-41327	Sec.22, T24S R29E	OXY USA INC		

8

9

10

11

**Township 24 South, Range 29 East
Eddy County, New Mexico**

EDDY T24S R29E

17

● Cedar Canyon 16 State #1H
■ Cedar Canyon 16-1 CTB

Sec. 16

State of New Mexico Lease No. VA-836

● Cedar Canyon 16 State #2H

20

21

22

23

● Cedar Canyon 16 State #7H
Sec. 15
Harroun Fee Lease
#6-3024823

14



Wesley Robertson, RPL
Land Negotiator

OXY USA Inc.
Box 4294, Houston, Texas 77210-4294

Office (713) 366-5022
Cell (713) 918-9064
Fax (713) 985-4944
Wesley_Robertson@Oxy.com

June 11, 2013

By email & Certified Mail Return Receipt Requested

WORKING INTEREST OWNERS:

RE: Application for Surface Commingling - Notice
Sections 9, 10, 15, 16, and 22
Township 24 South, Range 29 East, N.M.P.M.
Eddy County, New Mexico

Gentlemen:

Enclosed for your review is a copy of OXY USA Inc.'s (OXY) Application for Surface Commingling to commingle production from the wells listed on the attached Exhibit "A", at the Harroun 15-15 central tank battery located approximately 960' FWL and 1980' FNL, Section 15, T24S, R29E, Eddy Co., NM. Implementation of this project will significantly reduce operating costs of all working interest owners, and reduce additional burdens placed on the surface estate by facilities required for operations.

As a requirement of the New Mexico Oil Conservation Division (NMOCD), OXY has provided this notice because you are a working interest owner in one or more wells listed on Exhibit "A". Any objections to this notice must be submitted in writing to NMOCD, 1220 S. St. Francis Drive, Santa Fe, New Mexico 87505 within twenty (20) days of receipt of this letter. Should you have any questions or concerns, please don't hesitate to call or e-mail.

Sincerely,

OXY USA Inc.

Wesley Robertson, RPL
Land Negotiator

WORKING INTEREST OWNERS

Mobil Producing Texas & New Mexico Inc.
c/o XTO Energy, Inc.
810 Houston St.
Fort Worth, TX 76102
Attn: Dylan Boyer

Wayne and Linda Newkumet
500 West Texas Ave., Suite 1410
Midland, TX 79701

Rutter and Wilbanks Corporation
203 W. Wall, Suite 1100
Midland, TX 79701

From (713) 513-6640
Wesley Robertson
Oxyư,Inc
5 Greenway Plaza
Suite 110
Houston, TX 77046

Origin ID HOUA



FILE COPY ONE

CAD 105144747/INET3370

Delivery Address Bar Code



SHIP TO: (432) 288-3000

BILL SENDER

Wayne and Linda Newkumet

500 W TEXAS AVE
STE 1410
MIDLAND, TX 79701


Ref # J Duarte
Invoice #
PO #
Dept #

FRI - 14 JUN 10:30A
PRIORITY OVERNIGHT

TRK# 7999 9361 6506
0201

AL MAFA

79701
TX-US
LBB



61051077701.00

After printing this label:

1. Use the 'Print' button on this page to print your label to your laser or inkjet printer.
2. Fold the printed page along the horizontal line.
- 3 Place label in shipping pouch and affix it to your shipment so that the barcode portion of the label can be read and scanned

Warning: Use only the printed original label for shipping. Using a photocopy of this label for shipping purposes is fraudulent and could result in additional billing charges, along with the cancellation of your FedEx account number.

Use of this system constitutes your agreement to the service conditions in the current FedEx Service Guide, available on fedex.com. FedEx will not be responsible for any claim in excess of \$100 per package, whether the result of loss, damage, delay, non-delivery, misdelivery, or misinformation, unless you declare a higher value, pay an additional charge, document your actual loss and file a timely claim. Limitations found in the current FedEx Service Guide apply. Your right to recover from FedEx for any loss, including intrinsic value of the package, loss of sales, income interest, profit, attorney's fees, costs, and other forms of damage whether direct, incidental, consequential, or special is limited to the greater of \$100 or the authorized declared value. Recovery cannot exceed actual documented loss. Maximum for items of extraordinary value is \$1,000, e.g. jewelry, precious metals, negotiable instruments and other items listed in our ServiceGuide. Written claims must be filed within strict time limits, see current FedEx Service Guide.

From (713) 513-6640
Wesley Robertson
Oxy Inc -
5 Greenway Plaza
Suite 110
Houston TX 77046

Origin ID HOUA



FILE COPY ONE

CAD: 105144747/INET3370

Delivery Address Bar Code



Ref # J Duarte
Invoice #
PO #
Dept #


SHIP TO: (817) 885-2474

BILL SENDER

co XTO Energy, Inc.
Mobil Producing Texas & New Mexico
810 Houston St.
Attention: Dylan Boyer
FORT WORTH, TX 76102


FRI - 14 JUN 10:30A
PRIORITY OVERNIGHT

TRK# 7999 9362 7250
0201



AD GLEA

76102
TX-US
DFW



600110010000

After printing this label:

1. Use the 'Print' button on this page to print your label to your laser or inkjet printer.
2. Fold the printed page along the horizontal line.
3. Place label in shipping pouch and affix it to your shipment so that the barcode portion of the label can be read and scanned

Warning: Use only the printed original label for shipping. Using a photocopy of this label for shipping purposes is fraudulent and could result in additional billing charges, along with the cancellation of your FedEx account number. Use of this system constitutes your agreement to the service conditions in the current FedEx Service Guide, available on fedex.com. FedEx will not be responsible for any claim in excess of \$100 per package, whether the result of loss, damage, delay, non-delivery, misdelivery, or misinformation, unless you declare a higher value, pay an additional charge, document your actual loss and file a timely claim. Limitations found in the current FedEx Service Guide apply. Your right to recover from FedEx for any loss, including intrinsic value of the package, loss of sales, income interest, profit, attorney's fees, costs, and other forms of damage whether direct, incidental, consequential, or special is limited to the greater of \$100 or the authorized declared value. Recovery cannot exceed actual documented loss. Maximum for items of extraordinary value is \$1,000, e.g. jewelry, precious metals, negotiable instruments and other items listed in our Service Guide. Written claims must be filed within strict time limits, see current FedEx Service Guide.

From (713) 513-6640
Wesley Robertson
Oxy Inc
5 Greenway Plaza
Suite 110
Houston TX 77046

Origin ID HOUA



CAD: 105144747/INET3370

Delivery Address Bar Code



Ref # J Duarte
Invoice #
PO #
Dept #

SHIP TO: (432) 683-1824

BILL SENDER

Rutter and Wilbanks Corporation

203 W WALL ST
STE 1100
MIDLAND, TX 79701

FRI - 14 JUN 10:30A
PRIORITY OVERNIGHT

TRK# 7999 9358 1184

0201

AL MAFA

79701

TX-US

LBB



51204474740AE

After printing this label:

1. Use the 'Print' button on this page to print your label to your laser or inkjet printer.
2. Fold the printed page along the horizontal line
3. Place label in shipping pouch and affix it to your shipment so that the barcode portion of the label can be read and scanned.

Warning: Use only the printed original label for shipping. Using a photocopy of this label for shipping purposes is fraudulent and could result in additional billing charges, along with the cancellation of your FedEx account number.

Use of this system constitutes your agreement to the service conditions in the current FedEx Service Guide, available on fedex.com. FedEx will not be responsible for any claim in excess of \$100 per package, whether the result of loss, damage, delay, non-delivery, misdelivery, or misinformation, unless you declare a higher value, pay an additional charge, document your actual loss and file a timely claim. Limitations found in the current FedEx Service Guide apply. Your right to recover from FedEx for any loss, including intrinsic value of the package, loss of sales, income interest, profit, attorney's fees, costs, and other forms of damage whether direct, incidental, consequential, or special is limited to the greater of \$100 or the authorized declared value. Recovery cannot exceed actual documented loss. Maximum for items of extraordinary value is \$1,000, e.g. jewelry, precious metals, negotiable instruments and other items listed in our Service Guide. Written claims must be filed within strict time limits, see current FedEx Service Guide.

NEW MEXICO STATE LAND OFFICE
Commingle PRE-Application ONLINE Version

Please provide the following requested information so that the SLO staff can determine whether or not you qualify to submit a commingle application package.

Name: Jennifer Duarte Company: OXY USA INC
Address: 5 Greenway Plaza; Ste. 110 City Houston
Telephone: 713-513-6640 Fax: _____ State TX Zip 77046

The State Land Office rule that applies to commingling oil and gas production from New Mexico State Trust Lands is Rule 100.53. The rule is attached to the bottom of this form. If you have any questions, please contact the Oil, Gas, and Minerals Division at 505-827-5791.

1. Briefly describe what you propose to do. OXY USA INC plans to commingle the production
from wells described in the attached packet. The production will be commingled on-lease, but from
different pools.

2. Fill in the following information for each well. [Attach additional pages if needed.]

Well name & number Please See Attached Packet Lease # _____
Lessee of Record _____
Legal land description: Subdivisions _____
Sect _____ T _____ R _____ NMPM _____ County NM
Pool _____

Well name & number Please See Attached Packet Lease # _____
Lessee of Record _____
Legal land description: Subdivisions _____
Sect _____ T _____ R _____ NMPM _____ County NM
Pool _____

Well name & number Please See Attached Packet Lease # _____
Lessee of Record _____
Legal land description: Subdivisions _____
Sect _____ T _____ R _____ NMPM _____ County NM
Pool _____



Shipment Receipt

Address Information**Ship to:**

Commissioner of Public
Lands

State of New Mexico
310 Old Santa Fe Trail
Attention: Pete Martinez
SANTA FE, NM
87504
US
5058275760

Ship from:

Jennifer Duarte

Oxy Inc
5 Greenway Plaza
Suite 110
Houston, TX
77046
US
7135136640

Shipment Information:

Tracking no.: 796101785242

Ship date: 06/26/2013

Estimated shipping charges: 17.77

Package Information

Service type: Priority Overnight

Package type: FedEx Envelope

Number of packages: 1

Total weight: 0.20 LBS

Declared Value: 0.00 USD

Special Services:

Pickup/Drop-off: Use an already scheduled pickup at my location

Billing Information:

Bill transportation to: Houston Greenway-678

Your reference: J Duarte

P.O. no.:

Invoice no.:

Department no.:

Thank you for shipping online with FedEx ShipManager at fedex.com.

Please Note

FedEx will not be responsible for any claim in excess of \$100 per package, whether the result of loss, damage, delay, non-delivery, misdelivery, or misinformation, unless you declare a higher value, pay an additional charge, document your actual loss and file a timely claim. Limitations found in the current FedEx Service Guide apply. Your right to recover from FedEx for any loss, including intrinsic value of the package, loss of sales, income interest, profit, attorney's fees, costs, and other forms of damage whether direct, incidental, consequential, or special is limited to the greater of \$100 or the authorized declared value. Recovery cannot exceed actual documented loss. Maximum for items of extraordinary value is \$500, e.g., jewelry, precious metals, negotiable instruments and other items listed in our Service Guide. Written claims must be filed within strict time limits; Consult the applicable FedEx Service Guide for details. The estimated shipping charge may be different than the actual charges for your shipment. Differences may occur based on actual weight, dimensions, and other factors. Consult the applicable [FedEx Service Guide](#) or the FedEx Rate Sheets for details on how shipping charges are calculated.