

DATE 07/29/13	SUSPENSE	ENGINEER ED/B	LOGGED IN 07/30/2013	TYPE OLM	APP NO. PAX/137/156/16
---------------	----------	--------------------------	----------------------	----------	------------------------

ABOVE THIS LINE FOR DIVISION USE ONLY

NEW MEXICO OIL CONSERVATION DIVISION
 RECEIVED OOD - Engineering Bureau -
 1220 South St. Francis Drive, Santa Fe, NM 87505



81

2013 JUL 29 P 2:53

ADMINISTRATIVE APPLICATION CHECKLIST

THIS CHECKLIST IS MANDATORY FOR ALL ADMINISTRATIVE APPLICATIONS FOR EXCEPTIONS TO DIVISION RULES AND REGULATIONS WHICH REQUIRE PROCESSING AT THE DIVISION LEVEL IN SANTA FE

Application Acronyms:

[NSL-Non-Standard Location] [NSP-Non-Standard Proration Unit] [SD-Simultaneous Dedication]
 [DHC-Downhole Commingling] [CTB-Lease Commingling] [PLC-Pool/Lease Commingling]
 [PC-Pool Commingling] [OLS - Off-Lease Storage] [OLM-Off-Lease Measurement]
 [WFX-Waterflood Expansion] [PMX-Pressure Maintenance Expansion]
 [SWD-Salt Water Disposal] [IPI-Injection Pressure Increase]
 [EOR-Qualified Enhanced Oil Recovery Certification] [PPR-Positive Production Response]

- [1] TYPE OF APPLICATION - Check Those Which Apply for [A]
 [A] Location - Spacing Unit - Simultaneous Dedication
☐ NSL ☐ NSP ☐ SD
 Check One Only for [B] or [C]
 [B] Commingling - Storage - Measurement
☐ DHC ☐ CTB ☐ PLC ☐ PC ☐ OLS ☒ OLM
 [C] Injection - Disposal - Pressure Increase - Enhanced Oil Recovery
☐ WFX ☐ PMX ☐ SWD ☐ IPI ☐ EOR ☐ PPR
 [D] Other: Specify _____
- [2] NOTIFICATION REQUIRED TO: - Check Those Which Apply, or Does Not Apply
 [A] ☒ Working, Royalty or Overriding Royalty Interest Owners
 [B] ☐ Offset Operators, Leaseholders or Surface Owner
 [C] ☐ Application is One Which Requires Published Legal Notice
 [D] ☒ Notification and/or Concurrent Approval by BLM or SLO
U.S. Bureau of Land Management - Commissioner of Public Lands, State Land Office
 [E] ☒ For all of the above, Proof of Notification or Publication is Attached, and/or,
 [F] ☒ Waivers are Attached

30-015-16570
 Yates Petroleum
 WDPOT 37

- [3] SUBMIT ACCURATE AND COMPLETE INFORMATION REQUIRED TO PROCESS THE TYPE OF APPLICATION INDICATED ABOVE.

- [4] CERTIFICATION: I hereby certify that the information submitted with this application for administrative approval is **accurate** and **complete** to the best of my knowledge. I also understand that **no action** will be taken on this application until the required information and notifications are submitted to the Division.

Note: Statement must be completed by an individual with managerial and/or supervisory capacity.

Miriam Morales
 Print or Type Name

Miriam Morales
 Signature

Production Analyst
 Title

7/29/13
 Date

mmorales@yatespetroleum.com
 e-mail Address

District I
1625 N. French Drive, Hobbs, NM 88240
District II
1301 W. Grand Ave, Artesia, NM 88210
District III
1000 Rio Brazos Road, Aztec, NM 87410
District IV
1220 S. St Francis Dr, Santa Fe, NM
87505

State of New Mexico
Energy, Minerals and Natural Resources Department

Form C-107-B
Revised June 10, 2003

OIL CONSERVATION DIVISION

1220 S. St Francis Drive
Santa Fe, New Mexico 87505

Submit the original
application to the Santa Fe
office with one copy to the
appropriate District Office.

APPLICATION FOR SURFACE COMMINGLING (DIVERSE OWNERSHIP)

OPERATOR NAME: Yates Petroleum Corporation

OPERATOR ADDRESS: 105 South Fourth St. Artesia, NM 88210

APPLICATION TYPE:

☐ Pool Commingling ☐ Lease Commingling ☐ Pool and Lease Commingling ☒ Off-Lease Storage and Measurement (Only if not Surface Commingled)

LEASE TYPE: ☐ Fee ☐ State ☒ Federal

Is this an Amendment to existing Order? ☐ Yes ☒ No If "Yes", please include the appropriate Order No. _____

Have the Bureau of Land Management (BLM) and State Land office (SLO) been notified in writing of the proposed commingling
☒ Yes ☐ No

(A) POOL COMMINGLING

Please attach sheets with the following information

(1) Pool Names and Codes	Gravities / BTU of Non-Commingled Production	Calculated Gravities / BTU of Commingled Production		Calculated Value of Commingled Production	Volumes

(2) Are any wells producing at top allowables? ☐ Yes ☐ No

(3) Has all interest owners been notified by certified mail of the proposed commingling? ☐ Yes ☐ No.

(4) Measurement type: ☐ Metering ☐ Other (Specify)

(5) Will commingling decrease the value of production? ☐ Yes ☐ No If "yes", describe why commingling should be approved

(B) LEASE COMMINGLING

Please attach sheets with the following information

(1) Pool Name and Code.

(2) Is all production from same source of supply? ☐ Yes ☐ No

(3) Has all interest owners been notified by certified mail of the proposed commingling? ☐ Yes ☐ No

(4) Measurement type: ☐ Metering ☐ Other (Specify)

(C) POOL and LEASE COMMINGLING

Please attach sheets with the following information

(1) Complete Sections A and E.

(D) OFF-LEASE STORAGE and MEASUREMENT

Please attached sheets with the following information

(1) Is all production from same source of supply? ☒ Yes ☐ No

(2) Include proof of notice to all interest owners.

(E) ADDITIONAL INFORMATION (for all application types)

Please attach sheets with the following information

(1) A schematic diagram of facility, including legal location.

(2) A plat with lease boundaries showing all well and facility locations. Include lease numbers if Federal or State lands are involved.

(3) Lease Names, Lease and Well Numbers, and API Numbers.

I hereby certify that the information above is true and complete to the best of my knowledge and belief.

SIGNATURE: Miriam Morales

TITLE: Production Analyst

DATE: 7/24/03

TYPE OR PRINT NAME Miriam Morales

TELEPHONE NO.: (575) 748-1471

E-MAIL ADDRESS: mmorales@yatespetroleum.com

UNITED STATES
DEPARTMENT OF THE INTERIOR
BUREAU OF LAND MANAGEMENTFORM APPROVED
OMB NO. 1004-0135
Expires: July 31, 2010

SUNDRY NOTICES AND REPORTS ON WELLS
Do not use this form for proposals to drill or to re-enter an abandoned well. Use form 3160-3 (APD) for such proposals.

SUBMIT IN TRIPLICATE - Other instructions on reverse side.

1. Type of Well <input checked="" type="checkbox"/> Oil Well <input type="checkbox"/> Gas Well <input type="checkbox"/> Other		5. Lease Serial No. NMNM85310
2. Name of Operator YATES PETROLEUM CORPORATION Contact: MIRIAM MORALES E-Mail: mmorales@yatespetroleum.com		6. If Indian, Allottee or Tribe Name
3a. Address 105 S FOURTH STREET ARTESIA, NM 88210	3b. Phone No. (include area code) Ph: 575-748-4200	7. If Unit or CA/Agreement, Name and/or No. NMNM11025X
4. Location of Well (Footage, Sec., T., R., M., or Survey Description) Sec 17 T19S R25E SWSW 780FSL 730FWL		8. Well Name and No. NDDUP UNIT 37
		9. API Well No. 30-015-26570
		10. Field and Pool, or Exploratory N SEVEN RIVERS; GLOR-YESO
		11. County or Parish, and State EDDY COUNTY COUNTY, NM

12. CHECK APPROPRIATE BOX(ES) TO INDICATE NATURE OF NOTICE, REPORT, OR OTHER DATA

TYPE OF SUBMISSION	TYPE OF ACTION			
<input checked="" type="checkbox"/> Notice of Intent	<input type="checkbox"/> Acidize	<input type="checkbox"/> Deepen	<input type="checkbox"/> Production (Start/Resume)	<input type="checkbox"/> Water Shut-Off
<input type="checkbox"/> Subsequent Report	<input type="checkbox"/> Alter Casing	<input type="checkbox"/> Fracture Treat	<input type="checkbox"/> Reclamation	<input type="checkbox"/> Well Integrity
<input type="checkbox"/> Final Abandonment Notice	<input type="checkbox"/> Casing Repair	<input type="checkbox"/> New Construction	<input type="checkbox"/> Recomplete	<input checked="" type="checkbox"/> Other
	<input type="checkbox"/> Change Plans	<input type="checkbox"/> Plug and Abandon	<input type="checkbox"/> Temporarily Abandon	Off-Lease Measuremen t
	<input type="checkbox"/> Convert to Injection	<input type="checkbox"/> Plug Back	<input type="checkbox"/> Water Disposal	

13. Describe Proposed or Completed Operation (clearly state all pertinent details, including estimated starting date of any proposed work and approximate duration thereof. If the proposal is to deepen directionally or recompleat horizontally, give subsurface locations and measured and true vertical depths of all pertinent markers and zones. Attach the Bond under which the work will be performed or provide the Bond No. on file with BLM/BIA. Required subsequent reports shall be filed within 30 days following completion of the involved operations. If the operation results in a multiple completion or recompleat in a new interval, a Form 3160-4 shall be filed once testing has been completed. Final Abandonment Notices shall be filed only after all requirements, including reclamation, have been completed, and the operator has determined that the site is ready for final inspection.)

Yates Petroleum respectfully requests approval to off lease measure production upon completion of the NDDUP Unit #37 (Barbara 17 #10, possible future name).

The production will be measured and sold at the Lodewick tank battery facilities located at Sec. 19-T19S-R25E. Please see plat and site security diagram.

All owners are being notified, see attached documentation.

Oil Measurement

Tanks will be isolated and no surface commingling will take place.

Gas Measurement

14. I hereby certify that the foregoing is true and correct. Electronic Submission #214854 verified by the BLM Well Information System For YATES PETROLEUM CORPORATION, sent to the Carlsbad	
Name (Printed/Typed) MIRIAM MORALES	Title PRODUCTION ANALYST
Signature (Electronic Submission)	Date 07/25/2013

THIS SPACE FOR FEDERAL OR STATE OFFICE USE

Approved By _____	Title _____	Date _____
Conditions of approval, if any, are attached. Approval of this notice does not warrant or certify that the applicant holds legal or equitable title to those rights in the subject lease which would entitle the applicant to conduct operations thereon.		Office _____

Title 18 U.S.C. Section 1001 and Title 43 U.S.C. Section 1212, make it a crime for any person knowingly and willfully to make to any department or agency of the United States any false, fictitious or fraudulent statements or representations as to any matter within its jurisdiction.

**** OPERATOR-SUBMITTED ** OPERATOR-SUBMITTED ** OPERATOR-SUBMITTED ****

Additional data for EC transaction #214854 that would not fit on the form

32. Additional remarks, continued

The well will have its own meter and no surface commingling will take place.

All equipment is located on Fee land and waiver to access property is attached.

All gate combinations will be sent to BLM office via email.

By utilizing the existing facilities the off lease measurement of production is in the interest of conservation, economic feasibility, the reduction of environmental impact area, and will not reduce royalty or improper measurement of production.

See attached economic impact report.

We understand that the request approval will not constitute the granting of any right-of-way or construction rights not granted by the lease instrument. And, we will submit within 30 days an application for right-of-way approval to the BLM's Realty Section in your office if we have not already done so.

OIL CONSERVATION DIVISION

P.O. Box 2088

Santa Fe, New Mexico 87504-2088

DISTRICT I
P.O. Box 1900, Hobbs, NM 88240

DISTRICT II
P.O. Denver CO, Arizola, NM 88210

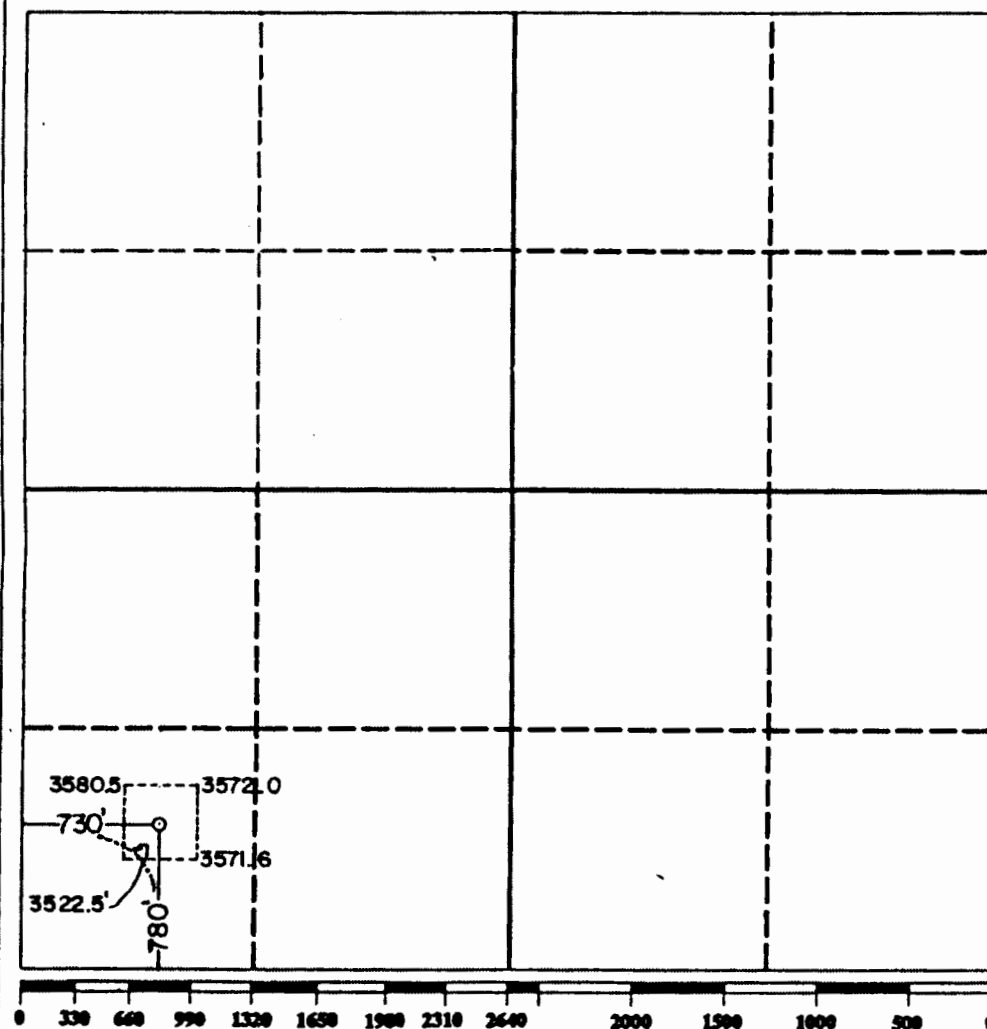
DISTRICT III
1000 Rio Blanco Rd., Aztec, NM 87410

WELL LOCATION AND ACREAGE DEDICATION PLAT

All Distances must be from the outer boundaries of the section

Operator CONOCO, INC.		Lease Barbra Federal		Well No. 11
Unit Letter M	Section 17	Township 19 South	Range 25 East	County Eddy
Actual Footage Location of Well: 780 feet from the South line and 730 feet from the West line				
Ground level Elev. 3578.0	Producing Formation	Pool	Dedicated Acreage: Acres	

1. Outline the acreage dedicated to the subject well by colored pencil or inkline marks on the plat below.
2. If more than one lease is dedicated to the well, outline each and identify the ownership thereof (both as to working interest and royalty).
3. If more than one lease of different ownership is dedicated to the well, have the interest of all owners been consolidated by communitization, unitization, force-pooling, etc.?
- ☐ Yes ☐ No If answer is "yes" type of consolidation _____
- If answer is "no" list the owners and tract descriptions which have actually been consolidated. (Use reverse side of this form if necessary.) _____
- No allowable will be assigned to the well until all interests have been consolidated (by communitization, unitization, forced-pooling, or otherwise) or until a non-standard unit, eliminating such interest, has been approved by the Division.



OPERATOR CERTIFICATION

I hereby certify that the information contained herein is true and complete to the best of my knowledge and belief.

Signature _____

Printed Name _____

Position**Company**

Date _____

SURVEYOR CERTIFICATION

I hereby certify that the best location shown on the map was taken from field notes of accurate survey made by me. I under my signature and that the same is true and correct to the best of my knowledge and belief.

676

DATE RECEIVED August 23, 1990

Signature: W. W. W.
Professional Stamp: W. W. W.

Certificate No.	JOHN W. WEST,	676
	RONALD J. EIDSON,	3239

EUR FOR YPC OPERATED YESO RECOMPLETIONS OF DAGGER DRAW WELLS

The average AFE for these wells is \$377K with an estimated rate of return of 5.5% or a value of \$23,347 using the power tools generated type curve, so the cost of building a battery would have a negative value of <\$126,653>.

The type curve was generated with power tools using the wells listed below.

	OIL EUR	GAS EUR	GOR
AMOLE AMM STATE COM 2	4,783	6,838	1.43
PATRIOT AIZ 6	13,784	60,023	4.35
CUTTER APC 1	15,290	54,772	3.58
AMOLE AMM STATE COM 4	13,115	17,883	1.36
TACKITT AOT 1	6,445	12,780	1.98
ROSS EG FEDERAL 8	4,236	6,654	1.57
BOYD X STATE 12	5,303	6,529	1.23
TACKITT AOT 2	7,471	12,558	1.68
RODKE AOY 1	6,695	15,282	2.28
AVERAGE	8,569	21,480	2.16

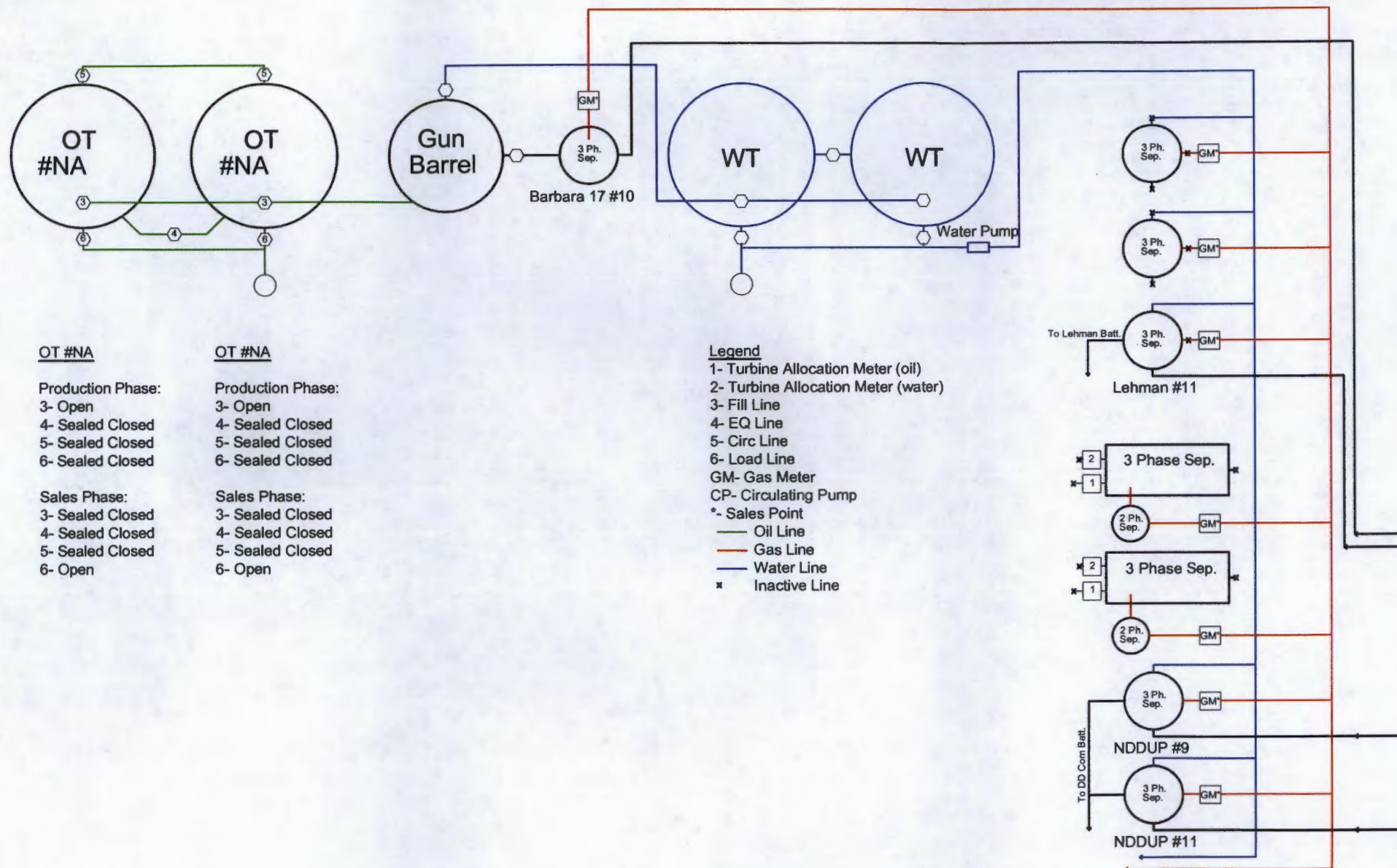


105 South 4th Street
Artesia, NM 88210
(575) 748-1471

Michael Farmer
July 2013

Lodewick Battery

Sec 19-19S-25E
Eddy County, NM



This diagram is subject to the Yates Petroleum Corporation August 1983 Security Plan which is on file at 105 South 4th Street, Artesia, NM.

SURFACE RELEASE AGREEMENT

I John A. Jr / Yates Petroleum, Of the County of Eddy
in the state of New Mexico, am the surface owner of the lands described
below. I do hereby give authorization to the Bureau of Land Management to enter said
lands associated with the Yates Petroleum facility listed below. I further hereby give
authorization to enter any gates and use any roadways located on surface lands owned by
me that is needed to access the location described as:

Lodewick

Barbara Battery

Sec 19-T19S-R25E (NENW)

Eddy County, NM

John A. Yates Jr
Surface Owner

105 S. Fourth St.
Artesia, NM 88210
Address

18

NDD
UNIT#



**YATES
PETROLEUM
CORPORATION**

185 SOUTH FOURTH (575) 748-1471
ARTESIA, NEW MEXICO 88210



LEGEND

- OIL WELL, PROPOSED
- ☼ GAS WELL
- OIL WELL
- GPS ROADS
- FLOW LINE YATES

TOWNSHIP AND RANGE	
T19S R25E	
SECTION	FOOTAGE
17, 18 & 19	

-  FEDERAL MINERALS
-  NM STATE
-  US BUREAU OF LAND MANAGEMENT

DRAWN BY: JAH
DATE DRAWN: 07-05-13
COUNTY: EDDY
STATE: NEW MEXICO
SHEET NUMBER: 1 OF 1
SCALE: 1" = 1/16 MILE

TITLE:

THIS MAP HAS BEEN CAREFULLY
COMPILED AND PRINTED BY YATES
PETROLEUM CORPORATION FROM
AVAILABLE INFORMATION. YATES
PETROLEUM CORPORATION DOES NOT
GUARANTEE THE ACCURACY OF THIS
MAP OR INFORMATION DELINEATED
THEREON.
NOR DOES YATES PETROLEUM
CORPORATION ASSUME
RESPONSIBILITY FOR ANY RELIANCE
THEREON. RECIPIENT AGREES NOT TO
COPY, DISTRIBUTE OR DIGITIZE THIS
MAP WITHOUT EXPRESS CONSENT
FROM YATES PETROLEUM
CORPORATION OR ITS AFFILIATES.

NDDUP
UNIT#37

NDDUP
UNIT#52

ROSS
EG 3&7
BATT

NDDUP
UNIT#61

LODEWICK
BATT

BATT

BATT

OWNERS LIST

JOHN A YATES
P O BOX 900
ARTESIA, NM 88211

OCD
1220 S SAINT FRANCIS DR
SANTA FE, NEW MEXICO 87505

YATES INDUSTIES LLC
P O BOX 1091
ARTESIA, NM 88211-1091

OXY-Y1 COMPANY
P O BOX 841803
DALLAS, TX 75284-1803

SHARBRO ENERGY LLC
P O BOX 840
ARTESIA, NM 88211-0840

TRUST Q U/W/O PEGGY A YATES
P O BOX 900
ARTESIA, NM 88211

MARTIN YATES, III
1912-1985

FRANK W. YATES
1936-1986

S.P. YATES
1914-2008



105 SOUTH FOURTH STREET
ARTESIA, NEW MEXICO 88210-2118

TELEPHONE (575) 748-1471

www.yatespetroleum.com

JOHN A. YATES
CHAIRMAN EMERITUS

JOHN A. YATES JR.
CHAIRMAN OF THE BOARD
PRESIDENT

JOHN D. PERINI
EXECUTIVE VICE PRESIDENT
CHIEF FINANCIAL OFFICER

JAMES S. BROWN
CHIEF OPERATING OFFICER

July 24, 2013

RE: Off Lease Measurement
NDDUP Unit #37
Eddy County, New Mexico

Dear Interest Owner,

Yates Petroleum is notifying you of an application to off lease measure production upon completion of the NDDUP unit #37.

The production will be measured and sold at the Lodewick tank battery facilities located at Sec. 19-T19S-25E.

Oil measurement

Tanks will be isolated and no surface commingling will take place.

Gas Measurement

The well will have its own meter and no surface commingle will take place.

All equipment is located on Fee land and waiver to access property will be sent to BLM.

All gate combinations will be sent to BLM office via email.

By utilizing the existing facilities the off lease measurement of production is in the interest of conservation, economic feasibility, the reduction of environmental impact area, and will not reduce royalty or improper measurement of production.


We understand that the request approval will not constitute the granting of any right-of-way or construction rights not granted by the lease instrument. And, we will submit within 30 days an application for right-of-way approval to the BLM's Realty Section in your office if we have not already done so.

If you should have any questions, please call me at (575) 748-4200 (direct line)

Sincerely,

Miriam Morales
Production Analyst

I hereby approve this application



Company: Yates Petroleum Corporation

KATHY H. PORTER
SECRETARY

DENNIS G. KINSEY
TREASURER

MARTIN YATES, III
1912-1985

FRANK W. YATES
1936-1986

S.P. YATES
1914-2008



105 SOUTH FOURTH STREET
ARTESIA, NEW MEXICO 88210-2118

TELEPHONE (575) 748-1471

www.yatespetroleum.com

JOHN A. YATES
CHAIRMAN EMERITUS

JOHN A. YATES JR.
CHAIRMAN OF THE BOARD
PRESIDENT

JOHN D. PERINI
EXECUTIVE VICE PRESIDENT
CHIEF FINANCIAL OFFICER

JAMES S. BROWN
CHIEF OPERATING OFFICER

July 24, 2013

RE: Off Lease Measurement
NDDUP Unit #37
Eddy County, New Mexico

Dear Interest Owner,

Yates Petroleum is notifying you of an application to off lease measure production upon completion of the NDDUP unit #37.

The production will be measured and sold at the Lodewick tank battery facilities located at Sec. 19-T19S-25E.

Oil measurement

Tanks will be isolated and no surface commingling will take place.

Gas Measurement

The well will have its own meter and no surface commingle will take place.

All equipment is located on Fee land and waiver to access property will be sent to BLM.

All gate combinations will be sent to BLM office via email.

By utilizing the existing facilities the off lease measurement of production is in the interest of conservation, economic feasibility, the reduction of environmental impact area, and will not reduce royalty or improper measurement of production.


We understand that the request approval will not constitute the granting of any right-of-way or construction rights not granted by the lease instrument. And, we will submit within 30 days an application for right-of-way approval to the BLM's Realty Section in your office if we have not already done so.

If you should have any questions, please call me at (575) 748-4200 (direct line)

Sincerely,

Miriam Morales
Production Analyst

I hereby approve this application


Company: Sharbro Energy

KATHY H. PORTER
SECRETARY

DENNIS G. KINSEY
TREASURER

MARTIN YATES, III
1912-1985

FRANK W. YATES
1936-1986

S.P. YATES
1914-2008



105 SOUTH FOURTH STREET
ARTESIA, NEW MEXICO 88210-2118

TELEPHONE (575) 748-1471

www.yatespetroleum.com

JOHN A. YATES
CHAIRMAN EMERITUS

JOHN A. YATES JR.
CHAIRMAN OF THE BOARD
PRESIDENT

JOHN D. PERINI
EXECUTIVE VICE PRESIDENT
CHIEF FINANCIAL OFFICER

JAMES S. BROWN
CHIEF OPERATING OFFICER

July 24, 2013

RE: Off Lease Measurement
NDDUP Unit #37
Eddy County, New Mexico

Dear Interest Owner,

Yates Petroleum is notifying you of an application to off lease measure production upon completion of the NDDUP unit #37.

The production will be measured and sold at the Lodewick tank battery facilities located at Sec. 19-T19S-25E.

Oil measurement

Tanks will be isolated and no surface commingling will take place.

Gas Measurement

The well will have its own meter and no surface commingle will take place.

All equipment is located on Fee land and waiver to access property will be sent to BLM.

All gate combinations will be sent to BLM office via email.

By utilizing the existing facilities the off lease measurement of production is in the interest of conservation, economic feasibility, the reduction of environmental impact area, and will not reduce royalty or improper measurement of production.

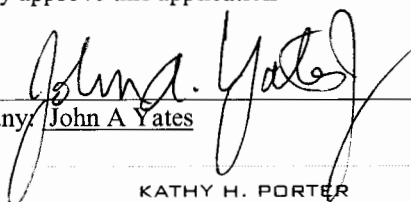
We understand that the request approval will not constitute the granting of any right-of-way or construction rights not granted by the lease instrument. And, we will submit within 30 days an application for right-of-way approval to the BLM's Realty Section in your office if we have not already done so.

If you should have any questions, please call me at (575) 748-4200 (direct line)

Sincerely,

Miriam Morales
Production Analyst

I hereby approve this application



Company: John A Yates

KATHY H. PORTER
SECRETARY

DENNIS G. KINSEY
TREASURER

MARTIN YATES, III
1912-1985

FRANK W. YATES
1936-1986

S.P. YATES
1914-2008



105 SOUTH FOURTH STREET
ARTESIA, NEW MEXICO 88210-2118

TELEPHONE (575) 748-1471

www.yatespetroleum.com

JOHN A. YATES
CHAIRMAN EMERITUS

JOHN A. YATES JR.
CHAIRMAN OF THE BOARD
PRESIDENT

JOHN D. PERINI
EXECUTIVE VICE PRESIDENT
CHIEF FINANCIAL OFFICER

JAMES S. BROWN
CHIEF OPERATING OFFICER

July 24, 2013

RE: Off Lease Measurement
NDDUP Unit #37
Eddy County, New Mexico

Dear Interest Owner,

Yates Petroleum is notifying you of an application to off lease measure production upon completion of the NDDUP unit #37.

The production will be measured and sold at the Lodewick tank battery facilities located at Sec. 19-T19S-25E.

Oil measurement

Tanks will be isolated and no surface commingling will take place.

Gas Measurement

The well will have its own meter and no surface commingle will take place.

All equipment is located on Fee land and waiver to access property will be sent to BLM.

All gate combinations will be sent to BLM office via email.

By utilizing the existing facilities the off lease measurement of production is in the interest of conservation, economic feasibility, the reduction of environmental impact area, and will not reduce royalty or improper measurement of production.


We understand that the request approval will not constitute the granting of any right-of-way or construction rights not granted by the lease instrument. And, we will submit within 30 days an application for right-of-way approval to the BLM's Realty Section in your office if we have not already done so.

If you should have any questions, please call me at (575) 748-4200 (direct line)

Sincerely,

Miriam Morales
Production Analyst

I hereby approve this application


Company: Trust Q U/W/O Peggy A Yates, deceased

KATHY H. PORTER
SECRETARY

DENNIS G. KINSEY
TREASURER

MARTIN YATES, III
1912-1985

FRANK W. YATES
1936-1986

S.P. YATES
1914-2008



105 SOUTH FOURTH STREET
ARTESIA, NEW MEXICO 88210-2118

TELEPHONE (575) 748-1471

www.yatespetroleum.com

JOHN A. YATES
CHAIRMAN EMERITUS

JOHN A. YATES JR.
CHAIRMAN OF THE BOARD
PRESIDENT

JOHN D. PERINI
EXECUTIVE VICE PRESIDENT
CHIEF FINANCIAL OFFICER

JAMES S. BROWN
CHIEF OPERATING OFFICER

July 24, 2013

RE: Off Lease Measurement
NDDUP Unit #37
Eddy County, New Mexico

Dear Interest Owner,

Yates Petroleum is requesting approval from the Bureau of Land Management and Oil Conservation Division to off lease measure production upon completion of the NDDUP unit #37.

The production will be measured and sold at the Lodewick tank battery facilities located at Sec. 19-T19S-25E.

Oil measurement

Tanks will be isolated and no surface commingling will take place.

Gas Measurement

The well will have its own meter and no surface commingle will take place.

All equipment is located on Fee land and waiver to access property will be sent to BLM.

All gate combinations will be sent to BLM office via email.

By utilizing the existing facilities the off lease measurement of production is in the interest of conservation, economic feasibility, the reduction of environmental impact area, and will not reduce royalty or improper measurement of production.

We understand that the request approval will not constitute the granting of any right-of-way or construction rights not granted by the lease instrument. And, we will submit within 30 days an application for right-of-way approval to the BLM's Realty Section in your office if we have not already done so.

Any objections must be filed in writing with the Oil Conservation Division in Santa Fe within 20 days from the date the division received the application. Application will be sent in conjunction with notification to owners.

If you should have any questions, please call me at (575) 748-4200 (direct line)

Sincerely,

Miriam Morales
Production Analyst

KATHY H. PORTER
SECRETARY

DENNIS G. KINSEY
TREASURER

CERTIFIED MAIL™

YATES BUILDING - 105 SOUTH FOURTH STREET
ARTESIA, NEW MEXICO 88210



7012 3460 0000 8009 6767

7012 3460 0000 8009 6767

ADDRESS SERVICE REQUESTED

Sent To Yates Industries
Street, Apt. No., or PO Box No. P.O. Box 1091
City, State, ZIP+4 Artesia, NM 88211-1091
 PS Form 3800, August 2006 See Reverse for Instructions

Postage \$
Certified Fee
Return Receipt Fee (Endorsement Required)
Restricted Delivery Fee (Endorsement Required)
Total Postage & Fees \$

Postmark Here

7/24/03
Winnipeg

**U.S. Postal Service™
CERTIFIED MAIL™ RECEIPT**
 (Domestic Mail Only: No Insurance Coverage Provided)
 For delivery information visit our website at www.usps.com®

Yates Industries, LLC
 P.O. Box 1091
 Artesia, NM 88211-1091

IF RETURNED TO THE POST OFFICE, FOLD AT DOTTED LINE
 OF THE RETURN ADDRESS, FOLD AT DOTTED LINE

SENDER: COMPLETE THIS SECTION

- Complete items 1, 2, and 3. Also complete item 4 if Restricted Delivery is desired.
- Print your name and address on the reverse so that we can return the card to you.
- Attach this card to the back of the mailpiece, or on the front if space permits.

1. Article Addressed to:

Yates Industries
 P.O. Box 1091
 Artesia, NM 88211-1091

2. Article Number
 (Transfer from se

7012 3460 0000 8009 6767

COMPLETE THIS SECTION ON DELIVERY

A. Signature

X

☐ Agent☐ Addressee

B. Received by (Printed Name)

C. Date of Delivery

D. Is delivery address different from item 1? ☐ Yes

If YES, enter delivery address below:

☐ No

3. Service Type

☒ Certified Mail☐ Express Mail☐ Registered☐ Return Receipt for Merchandise☐ Insured Mail☐ C.O.D.

4. Restricted Delivery? (Extra Fee)


☐ Yes

CERTIFIED MAIL



YATES BUILDING - 105 SOUTH FOURTH STREET
ARTESIA, NEW MEXICO 88210

ADDRESS SERVICE REQUESTED



7012 3460 0000 8009 6750

7012 3460 0000 8009 6750

U.S. Postal Service™ CERTIFIED MAIL™ RECEIPT (Domestic Mail Only; No Insurance Coverage Provided)	
For delivery information visit our website at www.usps.com	
ND 04137 OKM 1 7/24/03	
Postage \$	
Certified Fee	
Return Receipt Fee (Endorsement Required)	
Restricted Delivery Fee (Endorsement Required)	
Total Postage & Fees \$	
Postmark Here	
Sent to OKY-Y-1 Company	
Street, Apt. No., or PO Box No. PO Box 841803	
City, State, ZIP+4 Dallas TX 75284-1803	
PS Form 3800, August 2005 See Reverse for Instructions	

PLACE STICKER AT TOP OF ENVELOPE TO THE RIGHT OF THE RETURN ADDRESS, FOLD AT DOTTED LINE

SENDER: COMPLETE THIS SECTION

- Complete items 1, 2, and 3. Also complete item 4 if Restricted Delivery is desired.
- Print your name and address on the reverse so that we can return the card to you.
- Attach this card to the back of the mailpiece, or on the front if space permits.

1. Article Addressed to:

OXY-Y-1 Company
P.O. Box 841803
Dallas, TX 75284-1803

2. Article Number
(Transfer from se

7012 3460 0000 8009 6750

COMPLETE THIS SECTION ON DELIVERY

A. Signature ☐ Agent
X ☐ Addressee

B. Received by (Printed Name) C. Date of Delivery

D. Is delivery address different from item 1? ☐ Yes
If YES, enter delivery address below: ☐ No

3. Service Type
☒ Certified Mail ☐ Express Mail
☐ Registered ☐ Return Receipt for Merchandise
☐ Insured Mail ☐ C.O.D.

4. Restricted Delivery? (Extra Fee) ☐ Yes