

DATE IN 10/18/13	SUSPENSE	ENGINEER DB	LOGGED IN 10/18/13	TYPE NSP	APP NO. PRG1329163513
------------------	----------	-------------	--------------------	----------	-----------------------

NSL p PRG1329163025

NEW MEXICO OIL CONSERVATION DIVISION
- Engineering Bureau -
1220 South St. Francis Drive, Santa Fe, NM 87505



Protested by
E/2 sec. 14
surface owner

ADMINISTRATIVE APPLICATION CHECKLIST

THIS CHECKLIST IS MANDATORY FOR ALL ADMINISTRATIVE APPLICATIONS FOR EXCEPTIONS TO DIVISION RULES AND REGULATIONS WHICH REQUIRE PROCESSING AT THE DIVISION LEVEL IN SANTA FE

Application Acronyms:

[NSL-Non-Standard Location] [NSP-Non-Standard Proration Unit] [SD-Simultaneous Dedication]
[DHC-Downhole Commingling] [CTB-Lease Commingling] [PLC-Pool/Lease Commingling]
[PC-Pool Commingling] [OLS - Off-Lease Storage] [OLM-Off-Lease Measurement]
[WFX-Waterflood Expansion] [PMX-Pressure Maintenance Expansion]
[SWD-Salt Water Disposal] [IPI-Injection Pressure Increase]
[EOR-Qualified Enhanced Oil Recovery Certification] [PPR-Positive Production Response]

- [1] **TYPE OF APPLICATION** - Check Those Which Apply for [A]
[A] Location - Spacing Unit - Simultaneous Dedication
☒ NSL ☒ NSP ☐ SD
Check One Only for [B] or [C]
[B] Commingling - Storage - Measurement
☐ DHC ☐ CTB ☐ PLC ☐ PC ☐ OLS ☐ OLM
[C] Injection - Disposal - Pressure Increase - Enhanced Oil Recovery
☐ WFX ☐ PMX ☐ SWD ☐ IPI ☐ EOR ☐ PPR
[D] Other: Specify _____
- [2] **NOTIFICATION REQUIRED TO:** - Check Those Which Apply, or Does Not Apply
[A] ☒ Working, Royalty or Overriding Royalty Interest Owners
[B] ☒ Offset Operators, Leaseholders or Surface Owner
[C] ☒ Application is One Which Requires Published Legal Notice
[D] ☐ Notification and/or Concurrent Approval by BLM or SLO
U.S. Bureau of Land Management - Commissioner of Public Lands, State Land Office
[E] ☒ For all of the above, Proof of Notification or Publication is Attached, and/or,
[F] ☐ Waivers are Attached
- [3] **SUBMIT ACCURATE AND COMPLETE INFORMATION REQUIRED TO PROCESS THE TYPE OF APPLICATION INDICATED ABOVE.**

[4] **CERTIFICATION:** I hereby certify that the information submitted with this application for administrative approval is **accurate** and **complete** to the best of my knowledge. I also understand that **no action** will be taken on this application until the required information and notifications are submitted to the Division.

Note: Statement must be completed by an individual with managerial and/or supervisory capacity.

John C. Thompson
Print or Type Name

John C. Thompson
Signature

Asst/Engineer 9/30/13
Title Date

johnewalsheng.net
e-mail Address

Hunt Oil
Regina Com 25-2-14-13
Well #14
API pending
SL: Unit J / Sec. 14/
T25N / R2W

District II
811 S. First Street, Artesia, NM 88210
Phone: (575) 748-1283 Fax: (575) 748-9720

Submit one copy to
Appropriate District Office

District III
1000 Rio Brazos Road, Aztec, NM 87410
Phone: (505) 334-6178 Fax: (505) 334-6170

OIL CONSERVATION DIVISION

1220 South St. Francis Drive
Santa Fe, NM 87505

☐ AMENDED REPORT

District IV
1220 S. St. Francis Drive, Santa Fe, NM 87505
Phone: (505) 476-3460 Fax: (505) 476-3462

WELL LOCATION AND ACREAGE DEDICATION PLAT

'API Number	'Pool Code 27194	'Pool Name GAVILAN MANCOS
'Property Code	'Property Name REGINA COM 25-2-14-13	'Well Number 1H
'OGRID No. 10825	'Operator Name HUNT OIL COMPANY	'Elevation 7394'

¹⁰ Surface Location

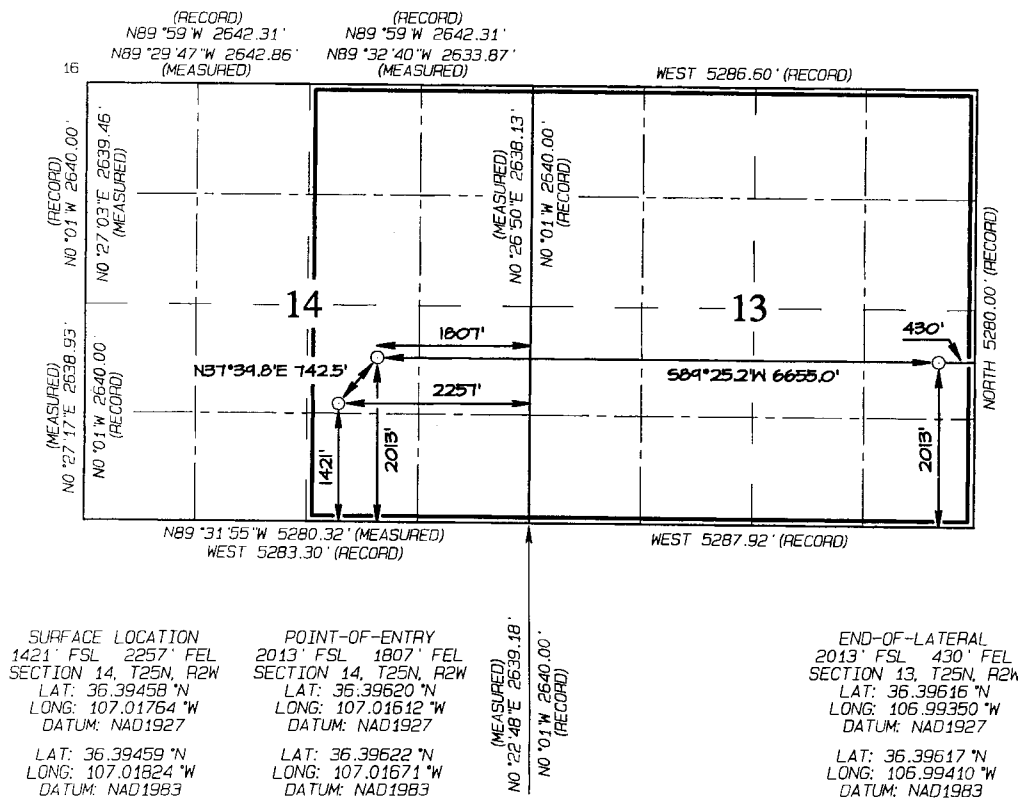
U. or lot no.	Section	Township	Range	Lot Idn	Feet from the	North/South line	Feet from the	East/West line	County
J	14	25N	2W		1421	SOUTH	2257	EAST	RIO ARriba

¹¹ Bottom Hole Location If Different From Surface

UL or lot no.	Section	Township	Range	Lot Idn	Feet from the	North/South line	Feet from the	East/West line	County
I	13	25N	2W		2013	SOUTH	430	EAST	RIO ARriba

12	Dedicated Acres	960.0 Acres E/2 Section 14 & Entire Section 13	13	Joint or Infill	14	Consolidation Code	15	Order No.
----	-----------------	---	----	-----------------	----	--------------------	----	-----------

NO ALLOWABLE WILL BE ASSIGNED TO THIS COMPLETION UNTIL ALL INTERESTS HAVE BEEN CONSOLIDATED OR A NON-STANDARD UNIT HAS BEEN APPROVED BY THE DIVISION



17 OPERATOR CERTIFICATION

I hereby certify that the information contained herein is true and complete to the best of my knowledge and belief, and that this organization either owns a working interest or unleased mineral interest in the land including the proposed bottom-hole location or has a right to drill this well at this location pursuant to an agreement with an owner of such a mineral or working interest, or has a voluntary pooling agreement or a compulsory pooling order heretofore entered by the Division.

Signature Sch C T Date 9/30/13

Signature John C. Thompson Date

Printed Name john@walsheng.net


E-mail Address

18 SURVEYOR CERTIFICATION

I hereby certify that the well location shown on this plat was plotted from field notes of actual surveys made by me or under my supervision, and that the same is true and correct to the best of my belief.

Date of Survey: JUNE 19, 2013

Signature and Seal of Professional Surveyor



JASON C. EDWARDS
Certificate Number 15269

District IV
1220 S. St. Francis Drive, Santa Fe, NM 87505
Phone: (505) 476-3460 Fax: (505) 476-3462

OIL CONSERVATION DIVISION
1220 South St. Francis Drive
Santa Fe, NM 87505

Submit one copy to
Appropriate District Office

☐ AMENDED REPORT

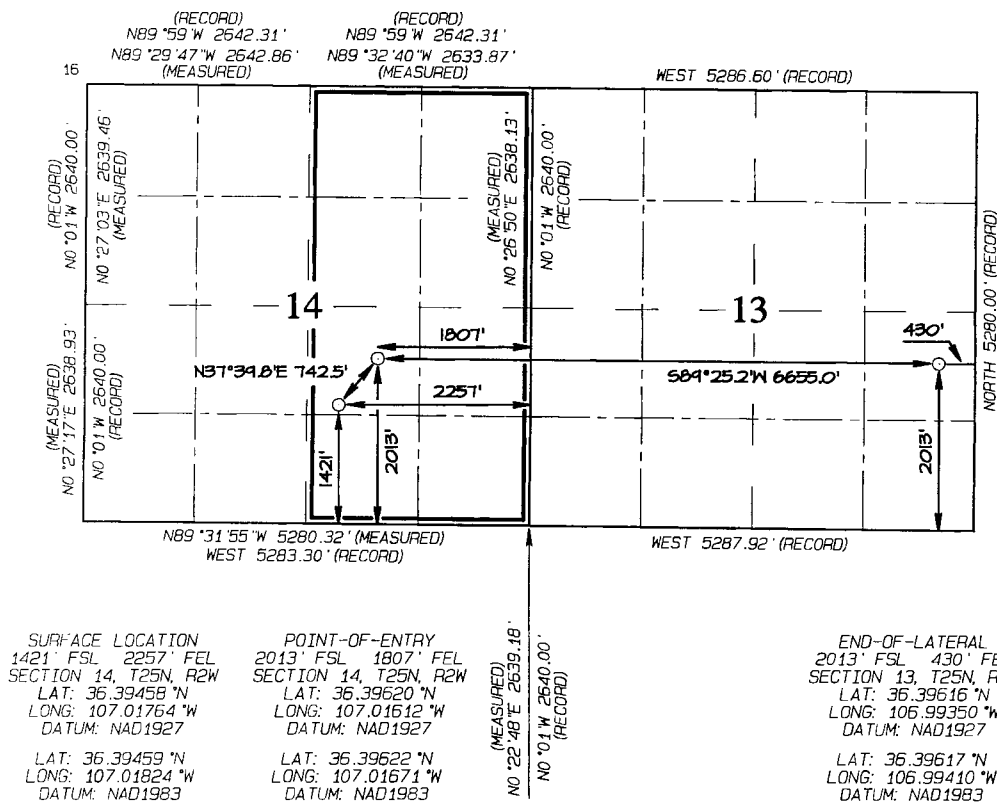
'API Number	'Pool Code 27194	'Pool Name GAVILAN MANCOS
'Property Code	'Property Name REGINA COM 25-2-14-13	'Well Number 1H
'OGRID No. 10825	'Operator Name HUNT OIL COMPANY	'Elevation 7394'


UL or lot no.	Section	Township	Range	Lot Idn	Feet from the	North/South line	Feet from the	East/West line	County
J	14	25N	2W		1421	SOUTH	2257	EAST	RIO ARRIBA

UL or lot no.	Section	Township	Range	Lot Idn	Feet from the	North/South line	Feet from the	East/West line	County
I	13	25N	2W		2013	SOUTH	430	EAST	RIO ARriba

12	Dedicated Acres	320.0 Acres - E/2 Section 14 (Non-standard Proration Unit)	13	Joint or Infill	14	Consolidation Code	15	Order No.
----	-----------------	---	----	-----------------	----	--------------------	----	-----------

JASON C. EDWARDS
Certificate Number 15269





J Bar Cane, Inc.

Oil & Gas Properties / Petroleum and Mineral Land Services

3660 HIGHWAY 41 Stanley, New Mexico 87056-9708

Office: 505-832-1478 Fax: 505-832-1479 Email: jmr@jbarcane.com

October 1, 2013

CERTIFIED MAIL – RETURN RECEIPT REQUESTED

To: Offset Operators of Proposed Project Area on Exhibit A
Sections 14 & 13-T25N-R2W

Ladies and gentlemen:

Hunt Oil Company (“Hunt”) has filed an application with the New Mexico Oil Conservation Division (“NMOCD”) seeking a Non-Standard Location within Sections 14 & 13, Township 25 North, Range 2 West, N.M.P.M., Rio Arriba County, New Mexico. This application also proposes to designate a Project Area covering all of Section 13 and the E2 of Section 14, Township 25 North, Range 2 West, N.M.P.M., Rio Arriba County, New Mexico, totaling 960 acres. A copy of the well acreage dedication plat is enclosed.

You are an offset operator of the proposed non-standard locations and must be given notice. If you object to the application, you must notify Hunt and the NMOCD in writing within 20 days from the date of this letter (the Division’s address is 1220 South St. Francis Drive, Santa Fe, New Mexico 87505; Hunt’s address is 1900 North Akard Street Dallas, TX 75201, attention Ryan Boschetti). Failure to object will preclude you from contesting this matter at a later date.

Sincerely,
J Bar Cane, Inc.

John Michael Richardson, CPL
President

**Exhibit "A" Attached to and made a part of that certain
Notification Letter for a Non-Standard Location and Project Area
dated September 26, 2013**

WPX Energy, LLC
Attn: Bob Miller
One Williams Center, #MD44
Tulsa, OK 74172-0140

Chevron USA Production Company
1400 Smith Street
Houston, TX 77002

Hooper, Kimball & Williams, Incorporated
P. O. Box 521173
Tulsa, Oklahoma 74152

NM & O Operating Company
Attn: Larry Sweet
15 East 5th Street
Suite 3000
Tulsa, OK 74103

Petco Limited
P. O. Box 911
Breckenridge, TX 76424-0911


Ibex Partnership, Ltd.
P. O. Box 911
Breckenridge, TX 76424-0911

Samson Resources Company
2 West 2nd Street
Tulsa, OK 74103

Mountain States Natural Gas Corporation
P. O. Box 12323
Las Vegas, NV 89112

Ramona B. Sweet, Trustee
P. O. Box 1132
Tulsa, OK 74101

Benson Montin-Greer Drilling Co.
4900 College Blvd.
Farmington, NM 87402-4648



J Bar Cane, Inc.

Oil & Gas Properties / Petroleum and Mineral Land Services
3660 HIGHWAY 41 Stanley, New Mexico 87056-9708
Office: 505-832-1478 Fax: 505-832-1479 Email: jmr@jbarcane.com

October 1, 2013

CERTIFIED MAIL – RETURN RECEIPT REQUESTED

To: Interest Owners on Exhibit A
W2 Section 14-25N-2W

Ladies and gentlemen:

Hunt Oil Company (“Hunt”) has filed an application with the New Mexico Oil Conservation Division (“NMOCD”) seeking a Non-Standard Proration Unit covering the E2 of Section 14, Township 25 North, Range 2 West, N.M.P.M., Rio Arriba County, New Mexico. This is to facilitate the formation of a 960 acre Project Area and the drilling of a 7000’ lateral in the Gallup Formation. A copy of the well acreage dedication plat is enclosed.

According to NM rules, Hunt must notify you of its application. If you object, you must notify Hunt and the NMOCD in writing within 20 days from the date of this letter (the NMOCD address is 1220 South St. Francis Drive, Santa Fe, New Mexico 87505; Hunt’s address is 1900 North Akard Street Dallas, TX 75201, attention Ryan Boschetti). Failure to object will preclude you from contesting this matter at a later date.

Please be aware Hunt has a large acreage position in the area and plans to fully develop the leasehold. Hunt is in the process of filing another unit application that will encompass the W2 of Section 14. Also, enclosed herewith please find a written summary that further explains Hunt Oil Company’s plans. Should you have any questions or comments regarding this matter, please advise.

Sincerely,
J Bar Cane, Inc.

John Michael Richardson, CPL
President

Exhibit "A"
Attached to and made a part of the certain Notification Letter for
a Non-Standard Proration Unit to Interest Owners dated
September 26, 2013 covering the W2 of Section 14 T25N R2W

Estate of Virginia Black
William G. Black
3813 E 38th St.
Tulsa, OK 74135

Classical Gas & Oil, LLC
1499 Lake St. Suite 10C
Denver, CO 80202

Jonathan B. and Ellen G. Loring, Trustees
EBL Oil and Gas Nominee Trust dated 10/19/2010
Attention: Peter B. Loring
230 Congress St.
Boston, MA 02110,

NM&O Operating Co.
15 East 5th Street Suite 300,
Tulsa, OK 74103

Lillian Habeeb
100 Marine Ave. Apt 2E,
Brooklyn NY, 11209

Estate of Herbert B. Luria
530 Park Ave. Apt 16F
New York City, NY 10065

L. Clark Hawkins
20743 Fawnbrook Ct.
Katy, TX 77450

F.P. Schonwalk Co.
9434 Cedar Lake Ave.,
Oklahoma City, OK 73114

M.A.P. INC.,
P.O. Box 1885,
La Jolla, CA 92037

The Ames Company
19240 Reland Road
San Antonio, TX 78259

Teresa Ann Colson Marks
14622 Holt Ave.
Tustin, CA 92780

Ed Colson III
2646 Marmol Ct.
Carlsbad, CA 92009

Peggy Jean Colson Connors
1506 E. Orangegrove Ave.
Orange, CA 92867

James F. Rosborough, Jr.
14429 Pettit Way
Potomac, MD 20854

Marcelle Stratton
66 Summit Drive
Manhasset, NY 11030

Estate of Fraser R. MacVicar
65 Tangier Dr.
Sound Beach, NY 11789

Huntington T. Walker and wife, Carl N. Walker
2961 S Fillmore Way
Denver, CO 80210

James B. Fullerton and wife, Barbara A. Fullerton
621 17th St., #1040
Denver, CO 80293

Estate of Hazel F. Schmedes
White Plains, NY 10601

Kathlen M. Schaefer
2639 Trevor Parkway
Pleasanton, CA 94588

Mark Joseph Schaefer
P.O. Box 3596,
Santa Rosa, CA 95402

Estate of Katherine V. Winter
Bay Shore, NY 11706

Nancy C. Phillips,
Trustee of the E. Alex Phillips Trust
1721 E. 30th Place
Tulsa OK, 74114

C. Morgan Epes Jr.
45 Berkley Place
Buffalo, NY 14209

Ellen B. Reton
9625 Patterson Rd,
New Orleans, LA 70131

Estate of David H. Eslick
1088 Delaware Ave. Apt. 2J
Buffalo, NY 14209

Harl Eslick
1088 Delaware Ave. Apt. 2J
Buffalo, NY 14209

Estate of Sophie Spellman
185 E. 85th Street
New York, NY 10028

Estate of Theodora Mourry
Brooklyn, NY 11209

Patricia Ruth Wilbur
23 Sylvan St.
Groton, CT 06340

Daniel Ralph Scoggins

Beanna G. Lane

Kamp Enterprises
320 S. Boston, Suite 1025
Tulsa, OK 74114

Myrtle Braun
102 East 22nd St.
Tulsa, OK 74114

Thomas F. & Emily P. Wolfe Revocable Trust
145 Skyline Drive
Bernice, OK 74331

Anne W. and Otto F. Verch
Verch Family Revocable Trust
2116 Canal Pointe
Little Rock, AR 72202

Rachelle S. E. Winterbourne
P. O. Box 369
Stinson Beach, CA 94970

Estelle Cooper Cory
2605 Rolling Plains Ct.
Cedar Park, TX 78613

Susan B. Cooper
P. O. Box 4172
Walnut Creek, CA 94596

Louis Roddy Sanger
5454 Edinburgh Dr.
Waco, TX 76710

Philip Asher Sanger
4299 San Felipe St.
Suite 300
Houston, TX 77027

Joan Sanger
3600 MacArthur Dr.
Waco, TX 76708

Robert E. Levy

Jake R. Schwartz
4013 Westchester Dr.
Waco, TX 76710

S. F. Peavy, Jr.

George Mourry
9281 Shore Rd., Apt. 206
Brooklyn, NY 11209

Robert Mouakad et ux
Old Tappan, NJ

Todd A. Colombo
HCR 74 Box 40
Lindrith, NM 87029

Patricia Greene
P. O. Box 1151
Haiku, HI 96708

William N. Roberts
HCR 74 Box 38
Lindreth, NM 87029

M. S. Brooks, Jr.

Heirs of John E. Wilson

L. W. Wicks Agent Corp.
924 Westwood Blvd., Ste. 1000
Los Angeles, CA 90024

Cyprus Mines Corporation
1 N. Central Ave.
Phoenix, AZ 85004-2189

Williams Production Company
P. O. Box 3102
Tulsa, OK 74101-3102

Honeyhole, LLC
7318-B South Yale
Tulsa, OK 74137

Peter C. Neumann, Trustee
Of the Neumann Family Trust
136 Ridge Road
Reno, NV 89501

NOSECO Corporation
7400 Lakeside Drive
Reno, NV 89511

Johansen Energy Partnership
P. O. Box 1773
Whitefish, MT 59437

Peter C. and Renate Neumann
136 Ridge Road
Reno, NV 89501

WPX Energy, LLC
Attn: Bob Miller
One Williams Center, #MD44
Tulsa, OK 74172-0140

Hooper, Kimball & Williams, Incorporated
P. O. Box 521173
Tulsa, Oklahoma 74152

NM & O Operating Company
Attn: Larry Sweet
15 East 5th Street
Suite 3000
Tulsa, OK 74103

Petco Limited
P. O. Box 911
Breckenridge, TX 76424-0911

Ibex Partnership, Ltd.
P. O. Box 911
Breckenridge, TX 76424-0911

Samson Resources Company
2 West 2nd Street
Tulsa, OK 74103

Mountain States Natural Gas Corporation
P. O. Box 12323
Las Vegas, NV 89112

Ramona B. Sweet, Trustee
P. O. Box 1132
Tulsa, OK 74101

Chevron USA Production Company
1400 Smith Street
Houston, TX 77002

Township	Range	Section	Legal	Letter	Operator / Owner	Name	Address	Certified Mail Tracking No.
25N	2W	14	NE	NSL Notice	Operator	WPX Energy LLC	One Williams Center # 10044, Tulsa, OK 74112 Attn: Bob Miller, Regional Land Manager, San Juan and Norman Basin	7011 3500 0002 2619 6120
25N	2W	14	NWSE	NSL Notice	Operator	Hunt Oil Company	1900 N. Akard Street, Dallas, TX 75201	
25N	2W	14	NWSE	NSL Notice	Operator	NM&O Operating Co.	15 East 5th Street Suite 300, Tulsa, OK 74103 Attn: Tammie Stewart	7011 3500 0002 2619 6106
25N	2W	14	NWSE	NSL Notice	Operator	Arriba Company, LLC	5875 S. Joplin Avenue, Tulsa, OK 74135	7011 3500 0002 2619 6137
25N	2W	14	S2SE, NESE	NSL Notice	Operator	Hunt Oil Company	1900 N. Akard Street, Dallas, TX 75201	
25N	2W	14	S2SE, NESE	NSL Notice	Operator	Cimarex Energy Co.	1700 Lincoln Street Suite 1800, Denver, CO 80203	7011 3500 0002 2619 6144
25N	2W	14	S2SE, NESE	NSL Notice	Operator	Floyd Oil Company (aka 3Tec Energy Corporation)	700 Milam St. Suite 1100, Houston, TX 77002	7011 3500 0002 2619 6151
25N	2W	14	S2SE, NESE	NSL Notice	Operator	Cheyenne Partners IV Ltd.	711 Louisiana St. Suite 1740, Houston, TX 77002	7011 3500 0002 2619 6168
25N	2W	14	NE	NS Proration Unit Notification	Owner	William G. Black	3813 E 38th St., Tulsa, OK 74135	7011 3500 0002 2619 6175
25N	2W	14	NE	NS Proration Unit Notification	Owner	Rose Minerals, LLC (Albert J. Blair)	P.O. Box 12323, Las Vegas, NV 89121	7013 1090 0001 8489 5334
25N	2W	14	NE, S2SE, NESE	NS Proration Unit Notification	Owner	Patricia Koon Aka Patricia L. Koon Miller, sgl.	7178 Oak Dr., Manton, MI 49663	7013 1090 0001 8489 5341
25N	2W	14	NE, S2SE, NESE	NS Proration Unit Notification	Owner	Robbin Laurence Koon	3006 S. Wyoming Ave., Roswell, NM 88203	7013 1090 0001 8489 5358
25N	2W	14	NE, S2SE, NESE	NS Proration Unit Notification	Owner	Nelva Dawn Koon Johnson	Address Unknown	7013 1090 0001 8489 5365
25N	2W	14	NE, S2SE, NESE	NS Proration Unit Notification	Owner	Kevin Edward Koon	7178 Oak Dr., Manton, MI 49663	7013 1090 0001 8489 5372
25N	2W	14	NE, S2SE, NESE	NS Proration Unit Notification	Owner	Maurice R. Koon, ssp	3600 County Road 6300, West Plains, MO 65775	7013 1090 0001 8489 5389
25N	2W	14	NE, S2SE, NESE	NS Proration Unit Notification	Owner	Larry S. Hatley and Beverly Hatley as joint tenants	P.O. Box 2624, Farmington, NM 87499	7013 1090 0001 8489 5396
25N	2W	14	NE, S2SE, NESE	NS Proration Unit Notification	Owner	Inas A. Koon, ssp	7515 W. Gowan Road, Las Vegas NV, 89129	7013 1090 0001 8489 5402
25N	2W	14	NE, S2SE, NESE	NS Proration Unit Notification	Owner	Phyllis H. Bailey, marr., ssp	124 Vanida Lane, Fayettevill, NY 13066	7013 1090 0001 8489 5426
25N	2W	14	NE, S2SE, NESE	NS Proration Unit Notification	Owner	Professionals Title Agency	620 Roma NW, Albuquerque, NM 87102	7013 1090 0001 8489 5433
25N	2W	14	NE, S2SE, NESE	NS Proration Unit Notification	Owner	U.S. Royalties Corp.	6202 Washington Ave., Houston, TX 77007	7013 1090 0001 8489 5440
25N	2W	14	NE, S2SE, NESE	NS Proration Unit Notification	Owner	Edgar A. Boring Sr. & D. Evelyn Boring, trustees u/t/a dated 3/20/85	2205 Ridgecrest Drive, Farmington, NM 87401	7013 1090 0001 8489 5457
25N	2W	14	NE, S2SE, NESE	NS Proration Unit Notification	Owner	Janice Eugenia Robertson, ssp	1745 Cerro Crestado Dr. NW, Los Lunas, NM 87031	7013 1090 0001 8489 5464
25N	2W	14	NE, S2SE, NESE	NS Proration Unit Notification	Owner	Myra Loudene Jones, ssp	3915 So. Aldon. Tucson, AZ 85746	7013 1090 0001 8489 5471
25N	2W	14	NE, S2SE, NESE	NS Proration Unit Notification	Owner	Linda Muriel Adkins, ssp	2916 S. Morain Place, Kennewick, WA 99337	7013 1090 0001 8489 5488

25N	2W	14	NE, S2SE, NESE NS Proration Unit Notification	Owner	Classical Gas & Oil, LLC	1499 Lake St. Suite 10C, Denver, CO 80202	7013 1090 0001 8489 5495
25N	2W	14	NE, S2SE, NESE NS Proration Unit Notification	Owner	Brooks J. Boedecker, MSU	1005 W. Pine Ave., Midland, TX 79705	7013 1090 0001 8489 5401
25N	2W	14	NE, S2SE, NESE NS Proration Unit Notification	Owner	Tri-Star Minerals, a partnership	1st Street SW, Minot, ND 58701	7013 1090 0001 8489 5518
25N	2W	14	NE, S2SE, NESE NS Proration Unit Notification	Owner	Ken Altschuld, MSU	5870 Granite Way, Castle Rock, CO 80108	7013 1090 0001 8489 5525
25N	2W	14	NE, S2SE, NESE NS Proration Unit Notification	Owner	Shear Inc.	330 Grand Ave. St. B, Grand Junction, CO 81501	7013 1090 0001 8489 5532
25N	2W	14	NE, S2SE, NESE NS Proration Unit Notification	Owner	Judith Gardner aka Judith Weaver (Dorothy Elise Weaver)	285 Riverside Dr. Apt #13C New York, NY 10025	7013 1090 0001 8489 5549
25N	2W	14	NE, S2SE, NESE NS Proration Unit Notification	Owner	James H. Gardner (Cindy A Adams)	11023 West Taylor Circle, Wichita, KS 67212	7013 1090 0001 8489 5556
25N	2W	14	NE, S2SE, NESE NS Proration Unit Notification	Owner	James H. Gardner (David and Maurine Worsham Family Trust)	11939 Oxford Creek Lane, Riverton, UT 84065	7013 1090 0001 8489 5563
25N	2W	14	NE, S2SE, NESE NS Proration Unit Notification	Owner	James H. Gardner (Richard Y. Worsham Revocable Trust)	7122 S. Sherdan Road, Suite 2-124, Tulsa OK 74133	7013 1090 0001 8489 5570
25N	2W	14	NE, S2SE, NESE NS Proration Unit Notification	Owner	James H. Gardner (Dorothy Elise Weaver)	285 Riverside Dr. Apt #13C, New York, NY 10025	7013 1090 0001 8489 5587
25N	2W	14	NE, S2SE, NESE NS Proration Unit Notification	Owner	Jonathan B. Loring and Ellen G. Loring, Trustees of the EBL Oil and Gas	230 Congress St., Boston, MA 02110, Attention: Peter	7011 3500 0002 2619 6199
25N	2W	14	NE, S2SE, NESE NS Proration Unit Notification	Owner	Mary M. Waugh aka Mary Waugh Long	4310 Avenue B. Apt. 110, Austin, TX 78751	7013 1090 0001 8489 5594
25N	2W	14	NE, S2SE, NESE NS Proration Unit Notification	Owner	NM&O Operating Co.	15 East 5th Street Suite 300, Tulsa, OK 74103	7011 3500 0002 2619 6106
25N	2W	14	NE, S2SE, NESE NS Proration Unit Notification	Owner	H. B. Brown	1222 S Stanley Ave., Los Angeles, CA 90019	7013 1090 0001 8489 5600
25N	2W	14	NE, S2SE, NESE NS Proration Unit Notification	Owner	Dr. R. F. Beauchamp	2000 E Bay Ave. Apt 700 E, Newport Beach, CA 92661	7013 1090 0001 8489 5617
25N	2W	14	NE, S2SE, NESE NS Proration Unit Notification	Owner	Greenstar Resources, LLC	770 W. Rock Creek Rd. Suite 119, Norman, OK 73069	7013 1090 0001 8489 5624
25N	2W	14	NE, S2SE, NESE NS Proration Unit Notification	Owner	Roger L. Beavers, Inc.	P.O. Box 5998, Norman, OK 73070	7013 1090 0001 8489 5631
25N	2W	14	NE, S2SE, NESE NS Proration Unit Notification	Owner	Beark Creek Energy, LLC	101 Park Ave. Suite 1000, Oklahoma City, OK 73102	7013 1090 0001 8489 5419
25N	2W	14	NE, S2SE, NESE NS Proration Unit Notification	Owner	Will Gleason and wife Florence Gleason	4212 Soundview Dr. W, University Place, WA 98466	7013 1090 0001 8489 5648
25N	2W	14	NE, S2SE, NESE NS Proration Unit Notification	Owner	Trumbull Oil Properties, LLC	333 N Tigertail Road, Los Angeles, CA 90049	7013 1090 0001 8489 5655
25N	2W	14	NE, S2SE, NESE NS Proration Unit Notification	Owner	Robert D. Campbell, Trustee of the Robert and Margery Campbell Family Trust dated 11/1/1998	82 Woodland Lane, Arcadia, CA 91006	7013 1090 0001 8489 5662
25N	2W	14	NE, S2SE, NESE NS Proration Unit Notification	Owner	Elmer G. Dahlgren and wife Esther C. Dahlgren	P.O. Box 18854, Oklahoma City, OK 73154	7013 1090 0001 8489 5679

25N	2W	14	NE, S2SE, NESE	NS Proration Unit Notification	Owner	David S. Lobdell	2708 Plantation Drive, Round Rock, TX 78681	7013 1090 0001 8489 5686
25N	2W	14	NE, S2SE, NESE	NS Proration Unit Notification	Owner	Estate of Lillian Habeeb (Clifford Habeeb)	100 Marine Ave. Apt 2E, Brooklyn NY, 11209	7011 3500 0002 2619 6205
25N	2W	14	NE, S2SE, NESE	NS Proration Unit Notification	Owner	Estate of Herbert B. Luria	530 Park Ave. Apt 16F, New York City, NY 10065	7011 3500 0002 2619 6212
25N	2W	14	NE, S2SE, NESE	NS Proration Unit Notification	Owner	L. Clark Hawkins	20743 Fawnbrook Ct., Katy, TX 77450	7011 3500 0002 2619 6274
25N	2W	14	NE, S2SE, NESE	NS Proration Unit Notification	Owner	F.P. Schonwalk Co.	9434 Cedar Lake Ave., Oklahoma City, OK 73114	7011 3500 0002 2619 6297
25N	2W	14	NE, S2SE, NESE	NS Proration Unit Notification	Owner	M.A.P. INC.	P.O. Box 1885, La Jolla, CA 92037	7011 3500 0002 2619 6229
25N	2W	14	NE, S2SE, NESE	NS Proration Unit Notification	Owner	Ruth Burrows	47 Stoneridge RD 2, Ponca City, OK 74604	7013 1090 0001 8489 5693
25N	2W	14	NE, S2SE, NESE	NS Proration Unit Notification	Owner	The Ames Company (50% E.L. Ames Jr., 50% George J. Ames)	19240 Reland Road, San Antonio, TX 78259	7011 3500 0002 2619 6281
25N	2W	14	NE, S2SE, NESE	NS Proration Unit Notification	Owner	Teresa Ann Colson Marks	14622 Holt Ave., Tustin, CA 92780	7011 3500 0002 2619 6298
25N	2W	14	NE, S2SE, NESE	NS Proration Unit Notification	Owner	Ed Colson III	2646 Marmol Ct., Carlsbad, CA 92009	7011 3500 0002 2619 6304
25N	2W	14	NE, S2SE, NESE	NS Proration Unit Notification	Owner	Peggy Jean Colson Connors		7011 3500 0002 2619 6311
25N	2W	14	NE, S2SE, NESE	NS Proration Unit Notification	Owner	James F. Rosborough, Jr.	1506 E. Orangegrove Ave., Orange, CA 92867	
25N	2W	14	NE, S2SE, NESE	NS Proration Unit Notification	Owner	James Whitmore Truesdell (Dead) Survived by Eileen Truesdell	14429 Pettit Way, Potomac, MD 20854	7011 3500 0002 2619 6328
25N	2W	14	NE, S2SE, NESE	NS Proration Unit Notification	Owner	Marcelle Stratton	608 SW 8th St., Fort Lauderdale, FL 33315	7013 1090 0001 8489 5709
25N	2W	14	NE, S2SE, NESE	NS Proration Unit Notification	Owner	Marcelle Stratton	66 Summit Drive, Manhasset, NY 11030	7011 3500 0002 2619 6335
25N	2W	14	NE, S2SE, NESE	NS Proration Unit Notification	Owner	Estate of Fraser R. MacVicar	65 Tangier Dr., Sound Beach, NY 11789	7011 3500 0002 2619 6342
25N	2W	14	NE, S2SE, NESE	NS Proration Unit Notification	Owner	Patricia Ruth Wilbur (aka Patricia G. Wilbur)	23 Sylvan St., Groton, CT 06340	7011 3500 0002 2619 5901
25N	2W	14	NE, S2SE, NESE	NS Proration Unit Notification	Owner	Estate of Theodora Mourry	Brooklyn, NY 11209 (No Address Available)	7011 3500 0002 2619 5895
25N	2W	14	NE, S2SE, NESE	NS Proration Unit Notification	Owner	Estate of Sophie Spellman	185 E. 85th Street, New York, NY 10028	7011 3500 0002 2619 5888
25N	2W	14	NE, S2SE, NESE	NS Proration Unit Notification	Owner	Harl Eslick	Address Unknown	7011 3500 0002 2619 5871
25N	2W	14	NE, S2SE, NESE	NS Proration Unit Notification	Owner	Estate of David H. Eslick, deceased	1088 Delaware Ave. Apt. 2J, Buffalo, NY 14209	7011 3500 0002 2619 6458
25N	2W	14	NE, S2SE, NESE	NS Proration Unit Notification	Owner	Ellen B. Reton	9625 Patterson Rd, New Orleans, LA 70131	7011 3500 0002 2619 6441

25N	2W	14	NE, S2SE, NESE	NS Proration Unit Notification	Owner	C. Morgan Epes Jr.	45 Berkley Place, Buffalo, NY 14209	7011 3500 0002 2619 6434
25N	2W	14	NE, S2SE, NESE	NS Proration Unit Notification	Owner	Nancy C. Phillips, Trustee of the E. Alex Phillips Trust	1721 E. 30th Place, Tulsa OK, 74114	7011 3500 0002 2619 6427
25N	2W	14	NE, S2SE, NESE	NS Proration Unit Notification	Owner	Carl S. Reed	Address Unknown	
25N	2W	14	NE, S2SE, NESE	NS Proration Unit Notification	Owner	Estate of Katherine V. Winter, deceased	Bay Shore, NY 11706 (No Address Available)	7011 3500 0002 2619 6410
25N	2W	14	NE, S2SE, NESE	NS Proration Unit Notification	Owner	Mark Joseph Schaefer	P.O. Box 3596, Santa Rosa, CA 95402	7011 3500 0002 2619 6397
25N	2W	14	NE, S2SE, NESE	NS Proration Unit Notification	Owner	Kathlen M. Schaefer	2639 Trevor Parkway, Pleasanton, CA 94588	7011 3500 0002 2619 6380
25N	2W	14	NE, S2SE, NESE	NS Proration Unit Notification	Owner	Horace N. Gibson, Jr.	7089 24th St. N 110, St. Paul, MN 55128	7013 1090 0001 8489 5723
25N	2W	14	NE, S2SE, NESE	NS Proration Unit Notification	Owner	Estate of Hazel F. Schmedes (deceased)	White Plains, NY 10601 (No Address Available)	7011 3500 0002 2619 6403
25N	2W	14	NE, S2SE, NESE	NS Proration Unit Notification	Owner	Estate of Gladys Mouakad (George Zarou)	8423 Ridge Blvd., Brooklyn, NY 11209	7011 3500 0002 2619
25N	2W	14	NE, S2SE, NESE	NS Proration Unit Notification	Owner	James B. Fullerton and wife, Barbara A. Fullerton	621 17th St., #1040, Denver, CO 80293	7011 3500 0002 2619 6373
25N	2W	14	NE, S2SE, NESE	NS Proration Unit Notification	Owner	Huntingon T. Walker and wife, Carl N. Walker	2961 S Fillmore Way, Denver, CO 80210	7011 3500 0002 2619 6366
25N	2W	14	NE, S2SE, NESE	NS Proration Unit Notification	Owner	Estate of Gladys Mouakad (Stephanie Zarou)	712 Jena St., New Orleans, LA 70155	7013 1090 0001 8489 5730
25N	2W	14	NE, S2SE, NESE	NS Proration Unit Notification	Owner	Estate of Gladys Mouakad (Michael George Zarou)	2017 Valence St., New Orleans, LA 70115	7013 1090 0001 8489 5747
25N	2W	14	NE, S2SE, NESE	NS Proration Unit Notification	Owner	Estate of Gladys Mouakad (Barbara Zarou)	221 Storer Ave., New Rochelle, NY 10801	7013 1090 0001 8489 5754
25N	2W	14	NE, S2SE, NESE	NS Proration Unit Notification	Owner	Estate of Gladys Mouakad (George Zarou Jr.)	250 Sandalwood Dr., Staten Island, NY 10308	7013 1090 0001 8489 5761
25N	2W	14	NWSE	NS Proration Unit Notification	Owner	United States of America Bureau of Land Management	P.O. Box 27115, Santa Fe, NM 87502	7013 1090 0001 8489 5716
25N	2W	14	S2SE, NESE	NS Proration Unit Notification	Owner	Estate of Virginia E. Black (deceased), William G. Black, PR	3813 E 38th St., Tulsa, OK 74135	7011 3500 0002 2619 6175
25N	2W	14	NWSE	NS Proration Unit Notification	ORRI Owner	Honey Hole, LLC	7318-B South Yale Tulsa, OK 74137	7011 3500 0002 2619 5099
25N	2W	14	NWSE	NS Proration Unit Notification	ORRI Owner	Cyprus Mines Corporation	1 North Central Avenue Phoenix, AZ 85004-2189	7013 1090 001 8489 5075
25N	2W	14	NWSE	NS Proration Unit Notification	ORRI Owner	L. W. Wickes Agent Corp.	724 WESTWOOD BLVD., SUITE 1000 LOS ANGELES, CA 90024	7013 1090 001 8489 5068
25N	2W	14	E/2	NS Proration Unit Notification	Owner	Arriba Co	8402 South 8th Street Broken Arrow, OK 74011	7011 3500 0002 2619 6137
25N	2W	14	E/2	NS Proration Unit Notification	Owner	Cheyenne	711 Louisiana Houston, TX 77002	7011 3500 0002 2619 6168
25N	2W	14	E/2	NS Proration Unit Notification	Owner	Cimerex	1437 S. Boulder, Suite 1300 Tulsa, OK 74119	7011 3500 0002 2619 6144
25N	2W	14	E/2	NS Proration Unit Notification	Owner	3Tec	700 Milam St. Suite 1100 Houston, TX 77002	7011 3500 0002 2619 6151
25N	2W	14	E/2	NS Proration Unit Notification	Owner	NM&O	15 East 5th St., Suite 3000 Tulsa, OK 74103-4415	7011 3500 0002 2619 6106
25N	2W	14	E/2	NS Proration Unit Notification	Owner	WPX, Energy LLC	One William Center, Tulsa, OK 74172-0140	7011 3500 0002 2619 6120
25N	2W	14	E/2	NS Proration Unit Notification	Owner	Priscilla B. Guest	340 Riverside Drive #13A NY, NY 10025	7013 1090 0001 8489 5105
25N	2W	14	E/2	NS Proration Unit Notification	Owner	Lewis C. Beach	505 Meadow Drive Broken Arrow, OK 74011-8612	7013 1090 0001 8489 5778

25N	2W	14	E/2	NS Proration Unit Notification	Owner	Betsy E. Beach	4409 Pleasant Green Rd Durham, NC 27705	7011 3500 0002 2619 5994
25N	2W	14	NWSE	NS Proration Unit Notification	ORRI	Karen Anne Phillips Abney	2826 East 27th Place Tulsa, OK 74114	7013 1090 0001 8489 5174
25N	2W	14	NWSE	NS Proration Unit Notification	ORRI	Mesa Grande Ltd co/ NM&O	15 East 5th St., Suite 3000 Tulsa, OK 74103-4415	7013 1090 0001 8489 5150
25N	2W	14	S2SE, NESE	NS Proration Unit Notification	ORRI	Woodbine Financial Corp	P.O. Box 52296 Tulsa, OK 52296	7013 1090 0001 8489 5167
25N	2W	14	S2SE, NESE	NS Proration Unit Notification	ORRI	W.C. Berry, JR	No Address	
25N	2W	14	S2SE, NESE	NS Proration Unit Notification	ORRI	Mary E. Berry	No Address	
25N	2W	14	S2SE, NESE	NS Proration Unit Notification	ORRI	Martha Berry Oliver	No Address	
25N	2W	14	S2SE, NESE	NS Proration Unit Notification	ORRI	Harris Trust & Savings Bank Trustee of Estate of LB Stableford	No Address	
25N	2W	14	S2SE, NESE	NS Proration Unit Notification	ORRI	First city National Bank of Tyler Trustee BG Byars deceased	No Address	
25N	2W	14	S2SE, NESE	NS Proration Unit Notification	ORRI	Randall J. Miller	2143 S. Clayton Denver, CO 80210	7013 1090 0001 8489 5228
25N	2W	14	S2SE, NESE	NS Proration Unit Notification	ORRI	Danalee D. Miller	No Address	
25N	2W	14	S2SE, NESE	NS Proration Unit Notification	ORRI	Coyote Properties	No Address	
25N	2W	14	S2SE, NESE	NS Proration Unit Notification	ORRI	Xanada Exploration Co CO/NM&)	15 East 5th St., Suite 3000 Tulsa, OK 74103-4415	7013 1090 0001 8489 5235
25N	2W	14	S2SE, NESE	NS Proration Unit Notification	ORRI	Peter & Renate Neumann	136 Ridge Road Reno, NV 89501	7013 1090 0001 8489 5181
25N	2W	14	S2SE, NESE	NS Proration Unit Notification	ORRI	Priscilla B. Guest	340 Riverside Drive #13A NY, NY 10025	7013 1090 0001 8489 5105
25N	2W	14	S2SE, NESE	NS Proration Unit Notification	ORRI	Lewis C. Beach	505 Meadow Drive Broken Arrow, OK 74011-8612	7013 1090 0001 8489 5778
25N	2W	14	S2SE, NESE	NS Proration Unit Notification	ORRI	Betsy E. Beach	4409 Pleasant Green Rd Durham, NC 27705	7011 3500 0002 2619 5994
25N	1W	18		NSL Notice	Offset Operato	Benson Montin	4900 College Blvd. Farmington, NM 87402-4648	7013 1090 0001 8489 5136

District I
1625 N. French Drive, Hobbs, NM 88240
Phone: (575) 393-6161 Fax: (575) 393-0720

District II
811 S. First Street, Artesia, NM 88210
Phone: (575) 748-1283 Fax: (575) 748-9720

District III
1000 Rio Brazos Road, Aztec, NM 87410
Phone: (505) 334-6178 Fax: (505) 334-6170

District IV
1220 S. St. Francis Drive, Santa Fe, NM 87505
Phone: (505) 476-3460 Fax: (505) 476-3462

State of New Mexico
Energy, Minerals & Natural Resources Department

Form C-102
Revised August 1, 2011

Submit one copy to
Appropriate District Office

OIL CONSERVATION DIVISION
1220 South St. Francis Drive
Santa Fe, NM 87505

☐ AMENDED REPORT

WELL LOCATION AND ACREAGE DEDICATION PLAT

¹ API Number	² Pool Code 27194	³ Pool Name GAVILAN MANCOS
⁴ Property Code	⁵ Property Name REGINA COM 25-2-14-13	⁶ Well Number 1H
⁷ GRID No. 10825	⁸ Operator Name HUNT OIL COMPANY	⁹ Elevation 7394'

¹⁰ Surface Location

UL or lot no.	Section	Township	Range	Lot Idn	Feet from the	North/South line	Feet from the	East/West line	County
J	14	25N	2W		1421	SOUTH	2257	EAST	RIO ARriba

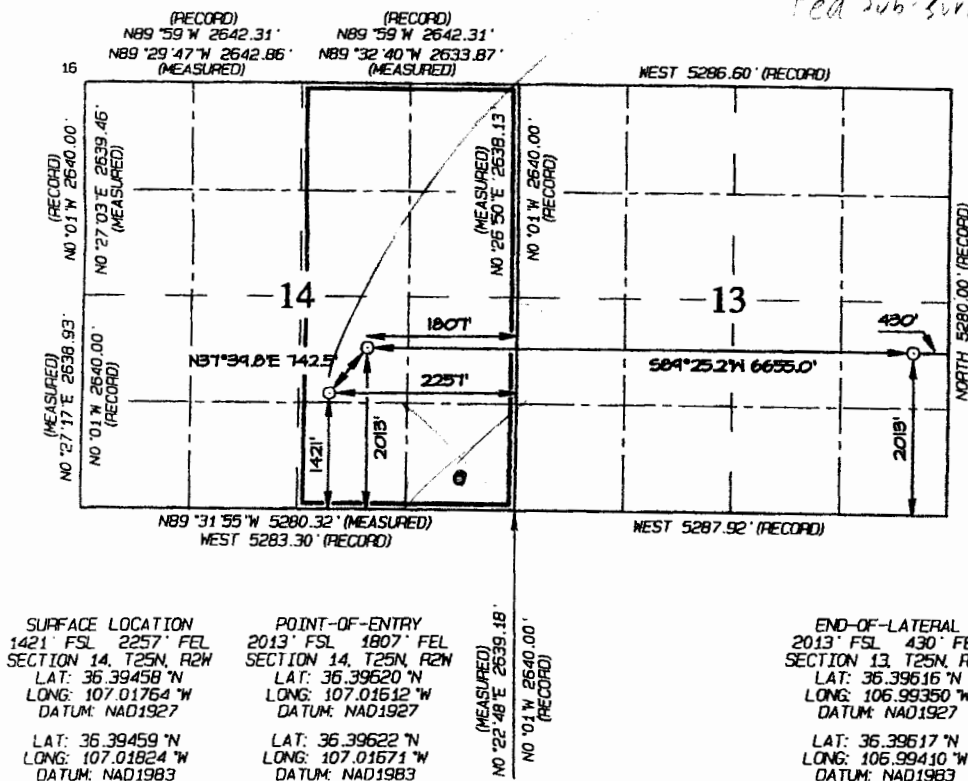
¹¹ Bottom Hole Location If Different From Surface

UL or lot no.	Section	Township	Range	Lot Idn	Feet from the	North/South line	Feet from the	East/West line	County
I	13	25N	2W		2013	SOUTH	430	EAST	RIO ARriba

¹² Dedicated Acres 320.0 Acres - E/2 Section 14 (Non-standard Proration Unit)	¹³ Joint or Infill	¹⁴ Consolidation Code	¹⁵ Order No.
--	-------------------------------	----------------------------------	-------------------------

NO ALLOWABLE WILL BE ASSIGNED TO THIS COMPLETION UNTIL ALL INTERESTS HAVE
BEEN CONSOLIDATED OR A NON-STANDARD UNIT HAS BEEN APPROVED BY THE DIVISION

14 - Fee Surf
Fed Sub-surface



¹⁷ OPERATOR CERTIFICATION

I hereby certify that the information contained herein is true and complete to the best of my knowledge and belief, and that this organization either owns a working interest or unleased mineral interest in the land including the proposed bottom-hole location or has a right to drill this well at this location pursuant to a contract with an owner of such a mineral or working interest, or to a voluntary pooling agreement or a compulsory pooling order heretofore entered by the division.

Signature _____ Date _____

Printed Name _____


E-mail Address _____

¹⁸ SURVEYOR CERTIFICATION

I hereby certify that the well location shown on this plat was plotted from field notes of actual surveys made by me or under my supervision, and that the same is true and correct to the best of my belief.

Date Revised: SEPT 25, 2013
Date of Survey: JUNE 19, 2013

Signature and Seal of Professional Surveyor



JASON C. EDWARDS
Certificate Number 15269

Regina Com 25-2-14-15 #1H and 25-2-14-13 #1H

Rio Arriba County, New Mexico

Hunt Oil Company (Hunt) is proposing to drill two horizontal wells to test the Mancos Formation in Sections 13, 14 and 15, Township 25 North, Range 2 West. The Regina Com 25-2-14-15 #1H is to be 14,545' MD (7,218' TVD). The surface location is to be 1443' FSL and 2262' FEL of Section 14. The lateral is to be 7,000' long, running east to west. The bottom hole location is to be 2023' FSL and 462' FWL of Section 15.

The Regina Com 25-2-14-13 #1H is to be 13,840' MD (7,220' TVD) in Sections 13 and 14, Township 25 North, Range 2 West. The surface location is to be 1421' FSL and 2257' FEL of Section 14. The lateral is to be 6,655' long, running west to east. The bottom hole location is to be 2013' FSL and 430' FEL of Section 13.

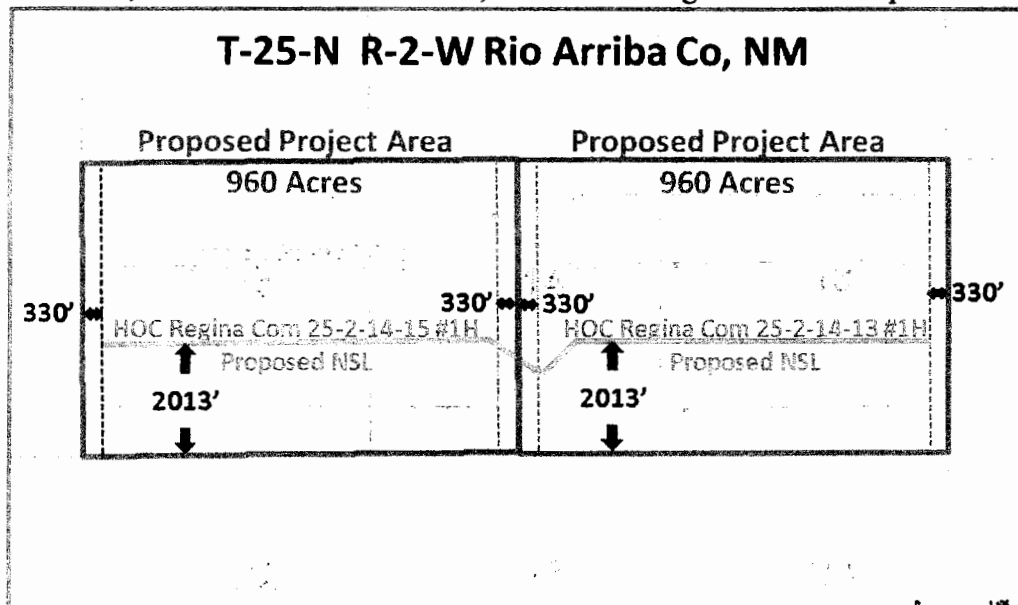
Both of these wells are oil tests in the Gavilan-Mancos Pool.

The standard spacing unit for the Gavilan-Mancos Pool is 640 acres. To facilitate the drilling of the wells, Hunt is proposing 960 acre Project Areas (PA's) by forming two 320 acre Non-Standard Proration Units (NSPU's), in the west half of section 14 and the east half of section 14. The NSPU's will be combined with all of sections 15 and 13 respectively to form the two PA's. The PA's are necessary due to the 7,000' and 6,655' lateral lengths which are essential for economic wells.

Hunt is also proposing Non-Standard Locations (NSL's) within the above PA's. The setbacks for the Gavilan-Mancos Pool are 790'. Hunt is requesting setbacks of 330' at the heel and toe of the laterals. The length of the lateral will be 2,013' from the south lines of the PA's. Therefore the proposed encroachment on the standard setbacks only occurs on the east and west lines of the PA's. This encroachment is necessary, because without it there will be a distance of 1580' separating the toe of the proposed well with the toe or heel of additional horizontal wells that may be drilled in the offsetting tracts. This would represent significant waste of undeveloped oil and gas. This situation is exacerbated by the fact that the direction of maximum stress in this area is north-south, meaning that fractures (both natural and induced) trend north-south. The cumulative effects of the standard setback distances and the trend of fracturing would render a significant north-south strip of acreage impossible to develop as oil and gas productive. Operators of offsetting tracts within 790' of the proposed encroachment will be contacted by certified letter.

If approved, the two PA's facilitate the development of three full sections of land (1920 acres) that could be developed by eight wells from two pads. This would minimize the surface impact of our operations including total pad area, access roads, and pipeline right of ways.

Developing HOC's acreage position in the San Juan Basin with NSL's and PA's is an efficient plan that minimizes reserve waste, allows for economic wells, and maintains good stewardship of the environment.



Ezeanyim, Richard, EMNRD

From: Ryan Boschetti <RBoschetti@huntoil.com>
Sent: Friday, January 31, 2014 9:50 AM
To: Ezeanyim, Richard, EMNRD
Subject: Regina Com 25-2-14-15 #1H Application, Rio Arriba County, NM
Attachments: Objection Withdraw Letter_Dr. Roberts.pdf; Hearing Cancellation due to Objection Withdrawn.pdf

Mr. Ezeanyim,

Per your request, attached is the letter in which William Roberts withdrew his objection and the notice we received from NMOCd advising the hearing was cancelled as a result. Hunt Oil Company complied with all notice requirements for the subject well and did not receive any other objections. As such, please advise of the order in which the application will get approved administratively.

Thank you for the call and glad to hear this will be approved and the Regina Com 25-2-14-13 #1H 960 acre application will also get approved administratively because no objections were received after our notices were delivered.

Regards,

Ryan Boschetti
HUNT OIL COMPANY
Landman, New Play Development
(214) 978-8693 Direct

November 26, 2013

Mr. Ryan Boschetti
Landman
Hunt Oil Company
1900 North Akard Street
Dallas, Texas 75201-2300

Re: NMOCD Applications
Water Well Test Request
Regina Com 25-2-14-15 #1H


Dear Mr. Boschetti

This letter is to confirm that I have removed my objection to the drilling of the proposed well referenced above, effective November 25, 2013. I forwarded a letter removing my objection to the State of New Mexico Energy, Minerals and Natural Resources Department this morning, November 26, 2013 and left a courtesy message to this effect on your voicemail as well.

If you have any further questions, please do not hesitate to contact me.

Thank you for your assistance and cooperation in this matter.

Sincerely,



William N. Roberts

(575) 774-0093

cc: Florene Davidson, Staff Manager
State of New Mexico Energy, Minerals and
Natural Resources Department

STATE OF NEW MEXICO
ENERGY, MINERALS AND NATURAL RESOURCES DEPARTMENT
OIL CONSERVATION DIVISION

IN THE MATTER OF THE HEARING
CALLED BY THE OIL CONSERVATION
DIVISION FOR THE PURPOSE OF
CONSIDERING:

CASE NO. 15071
ORDER NO. R-13777

APPLICATION OF HUNT OIL COMPANY FOR APPROVAL OF A NON-
STANDARD PRORATION UNIT AND UNORTHODOX LOCATIONS, RIO
ARRIBA COUNTY, NEW MEXICO

ORDER OF THE DIVISION

BY THE DIVISION:

This case came on for hearing at 8:15 a.m. on December 19, 2013, at Santa Fe, New Mexico, before Examiner Phillip R. Goetze.

NOW, on this 31st day of December, 2013, the Division Director, having considered the record and the recommendations of the Examiner,


FINDS THAT:

This case was set for hearing due to a protest that has now been formally withdrawn. It should accordingly be dismissed.

IT IS THEREFORE ORDERED THAT:

Case No. 15071 is hereby dismissed, and remanded for disposal pursuant to the administrative process.

DONE at Santa Fe, New Mexico, on the day and year hereinabove designated.



SEAL

STATE OF NEW MEXICO
OIL CONSERVATION DIVISION

JAMI BAILEY
Director

Brooks, David K., EMNRD

From: John Thompson <john@walsheng.net>
Sent: Wednesday, November 13, 2013 11:51 AM
To: Brooks, David K., EMNRD
Subject: Re: Regina Com. 25-2-14-13#1H and 25-2-14-15 #1H; NSL and NSP applications

Thanks for the note. I will forward to Hunt Oil and keep you posted as to what direction they plan to go.

John Thompson
Walsh Engineering & Production

Sent from my iPhone

On Nov 13, 2013, at 11:46 AM, "Brooks, David K., EMNRD" <david.brooks@state.nm.us> wrote:

Good morning, Mr. Walsh

On October 9, 2013, actually before the referenced applications were filed, OCD received a protest letter from William N. Roberts.

A copy of this protest letter is being sent to you by U.S. Mail.

Although it is not clear whether this protest letter constitutes an objection to your applications that is cognizable under OCD rules, it would seem to be necessary to address these issues through OCD's hearing process. I am accordingly directing the Division Clerk, Ms. Florene Davidson, to set your applications for hearing, and to provide notice of the setting to Hunt Oil and to Mr. Roberts.

Of course, if you can work matters out with Mr. Roberts prior to the date the hearing is set, then no hearing will be necessary.

Sincerely

David K. Brooks

RECEIVED OCD

2013 OCT -9 PM 1:35

William N. Roberts
1776 State Hwy. 595
HCR 74 Box 38
Lindrith, New Mexico 87029

October 7, 2013

TO: New Mexico Oil Conservation Division
1220 South St. Francis Drive
Santa Fe, New Mexico
87505

I have received notice on (October 7, 2013) of Hunt Oil Company intentions to apply to the New Mexico Oil Conservation Division for a non-standard proration unit covering the E2 of Section 14, Township 25 North, Range 2 West, N.M.P.M., Rio Arriba County, New Mexico.

I, William N. Roberts am the surface owner of this property and have a domicile upon it wherein I reside permanently. The intent of this letter is to OBJECT to any plans of development for any oil, gas or mineral production from this site as is currently being proposed by Hunt Oil Company. I am writing this letter to be in compliance to the twenty day period of notification as presented in the Hunt Oil letter that is dated October 1, 2013. I have previously objected to a Hunt Oil Company proposed surface use agreement. This 80 acre homestead already has a working gas and oil well operated by the McElvain Gas and Oil Company out of Denver, Colorado. I would greatly appreciate to be informed of any legal procedures proposed by Hunt Oil Company on the above described plat of land. For your information I am enclosing copies of the proposed development by Hunt Oil Company.

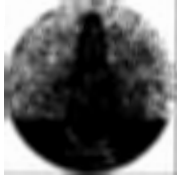
Sincerely yours,



William N. Roberts
Tele. 575-774-0093

Hunt Oil
Regina Com 25-2-14-13
well #1 H

NSL appl. pPRG 1329163025
NSP appl. pPRG 1329163513



J Bar Cane, Inc.

Oil & Gas Properties / Petroleum and Mineral Land Services
3660 HIGHWAY 41 Stanley, New Mexico 87056-9708
Office: 505-832-1478 Fax: 505-832-1479 Email: jmr@jbarcane.com

October 1, 2013

CERTIFIED MAIL – RETURN RECEIPT REQUESTED

To: Interest Owners on Exhibit A
W2 Section 14-25N-2W

Ladies and gentlemen:

Hunt Oil Company ("Hunt") has filed an application with the New Mexico Oil Conservation Division ("NMOCD") seeking a Non-Standard Proration Unit covering the E2 of Section 14, Township 25 North, Range 2 West, N.M.P.M., Rio Arriba County, New Mexico. This is to facilitate the formation of a 960 acre Project Area and the drilling of a 7000' lateral in the Gallup Formation. A copy of the well acreage dedication plat is enclosed.

According to NM rules, Hunt must notify you of its application. If you object, you must notify Hunt and the NMOCD in writing within 20 days from the date of this letter (the NMOCD address is 1220 South St. Francis Drive, Santa Fe, New Mexico 87505; Hunt's address is 1900 North Akard Street Dallas, TX 75201, attention Ryan Boschetti). Failure to object will preclude you from contesting this matter at a later date.

Please be aware Hunt has a large acreage position in the area and plans to fully develop the leasehold. Hunt is in the process of filing another unit application that will encompass the W2 of Section 14. Also, enclosed herewith please find a written summary that further explains Hunt Oil Company's plans. Should you have any questions or comments regarding this matter, please advise.

Sincerely,
J Bar Cane, Inc.

John Michael Richardson, CPL
President

Exhibit "A"
Attached to and made a part of the certain Notification Letter for
a Non-Standard Proration Unit to Interest Owners dated
September 26, 2013 covering the W2 of Section 14 T25N R2W

Estate of Virginia Black William G. Black 3813 E 38th St. Tulsa, OK 74135	Classical Gas & Oil, LLC 1499 Lake St. Suite 10C Denver, CO 80202	Jonathan B. & Ellen G. Loring, EBL Oil and Gas Nominee Trust Attention: Peter B. Loring 230 Congress St. Boston, MA 02110
Estate of Katherine V. Winter Bay Shore, NY 11706	Lillian Habeeb 100 Marine Ave. Apt 2E, Brooklyn NY, 11209	Estate of Herbert B. Luria 530 Park Ave. Apt 16F New York City, NY 10065
L. Clark Hawkins 20743 Fawnbrook Ct. Katy, TX 77450	F.P. Schonwalk Co. 9434 Cedar Lake Ave., Oklahoma City, OK 73114	M.A.P. INC. P.O. Box 1885 La Jolla, CA 92037
The Ames Company 19240 Reland Road San Antonio, TX 78259	Teresa Ann Colson Marks 14622 Holt Ave. Tustin, CA 92780	Ed Colson III 2646 Marmol Ct. Carlsbad, CA 92009
Peggy Jean Colson Connors 1506 E. Orangegrove Ave. Orange, CA 92867	James F. Rosborough, Jr. 14429 Pettit Way Potomac, MD 20854	Marcelle Stratton 66 Summit Drive Manhasset, NY 11030
Estate of Fraser R. MacVicar 65 Tangier Dr. Sound Beach, NY 11789	Huntington T. Walker and wife, Carl N. Walker 2961 S Fillmore Way Denver, CO 80210	James B. Fullerton and wife, Barbara A. Fullerton 621 17th St., #1040 Denver, CO 80293
Estate of Hazel F. Schmedes White Plains, NY 10601	Kathlen M. Schaefer 2639 Trevor Parkway Pleasanton, CA 94588	Mark Joseph Schaefer P.O. Box 3596, Santa Rosa, CA 95402
Nancy C. Phillips, Trustee of the E. Alex Phillips Trust 1721 E. 30th Place Tulsa OK, 74114	C. Morgan Epes Jr. 45 Berkley Place Buffalo, NY 14209	Ellen B. Reton 9625 Patterson Rd, New Orleans, LA 70131
Estate of David H. Eslick 1088 Delaware Ave. Apt. 2J Buffalo, NY 14209	Harl Eslick 1088 Delaware Ave. Apt. 2J Buffalo, NY 14209	Estate of Sophie Spellman 185 E. 85th Street New York, NY 10028
Estate of Theodora Mourry Brooklyn, NY 11209	Patricia Ruth Wilbur 23 Sylvan St. Groton, CT 06340	Daniel Ralph Scoggins
Beanna G. Lane	Kamp Enterprises 320 S. Boston, Suite 1025 Tulsa, OK 74114	Myrtle Braun 102 East 22 nd St. Tulsa, OK 74114
Thomas F. & Emily P. Wolfe Revocabl 145 Skyline Drive Bernice, OK 74331	Anne W. and Otto F. Verch Verch Family Revocable Trust 2116 Canal Pointe Little Rock, AR 72202	Rachelle S. E. Winterbourne P. O. Box 369 Stinson Beach, CA 94970

Estelle Cooper Cory 2605 Rolling Plains Ct. Cedar Park, TX 78613	Susan B. Cooper P. O. Box 4172 Walnut Creek, CA 94596	Louis Roddy Sanger 5454 Edinburgh Dr. Waco, TX 76710
Philip Asher Sanger 4299 San Felipe St. Suite 300 Houston, TX 77027	Joan Sanger 3600 MacArthur Dr. Waco, TX 76708	Robert E. Levy
Jake R. Schwartz 4013 Westchester Dr. Waco, TX 76710	S. F. Peavy, Jr.	George Mourry 9281 Shore Rd., Apt. 206 Brooklyn, NY 11209
Robert Mouakad et ux Old Tappan, NJ	Todd A. Colombo HCR 74 Box 40 Lindrieth, NM 87029	Patricia Greene P. O. Box 1151 Haiku, HI 96708
William N. Roberts HCR 74 Box 38 Lindreth, NM 87029	M. S. Brooks, Jr.	Heirs of John E. Wilson
L. W. Wicks Agent Corp. 924 Westwood Blvd., Ste. 1000 Los Angeles, CA 90024	Cyprus Mines Corporation 1 N. Central Ave. Phoenix, AZ 85004-2189	Williams Prod Company P. O. Box 3102 Tulsa, OK 74101-3102
Honeyhole, LLC 7318-B South Yale Tulsa, OK 74137	Peter C. Neumann, Trustee Neumann Family Trust 136 Ridge Road Reno, NV 89501	NOSECO Corporation 7400 Lakeside Drive Reno, NV 89511
Johansen Energy Partnership P. O. Box 1773 Whitefish, MT 59437	Peter C. & Renate Neumann 136 Ridge Road Reno, NV 89501	WPX Energy, LLC Attn: Bob Miller One Williams Center, #MD44 Tulsa, OK 74172-0140
Hooper, Kimball & Williams, Incorporated P. O. Box 521173 Tulsa, Oklahoma 74152	NM&O Operating Company Attn: Larry Sweet 15 East 5 th Street Suite 3000 Tulsa, OK 74103	Petco Limited P. O. Box 911 Breckenridge, TX 76424-0911
Ibex Partnership, Ltd. P. O. Box 911 Breckenridge, TX 76424-0911	Samson Resources Company 2 West 2 nd Street Tulsa, OK 74103	Mountain States Natural Gas Corporation P. O. Box 12323 Las Vegas, NV 89112
Ramona B. Sweet, Trustee P. O. Box 1132 Tulsa, OK 74101	Chevron USA Production Company 1400 Smith Street Houston, TX 77002	

Regina Com 25-2-14-15 #1H and 25-2-14-13 #1H

Rio Arriba County, New Mexico

Hunt Oil Company (Hunt) is proposing to drill two horizontal wells to test the Mancos Formation in Sections 13, 14 and 15, Township 25 North, Range 2 West. The Regina Com 25-2-14-15 #1H is to be 14,545' MD (7,218' TVD). The surface location is to be 1443' FSL and 2262' FEL of Section 14. The lateral is to be 7,000' long, running east to west. The bottom hole location is to be 2023' FSL and 462' FWL of Section 15.

The Regina Com 25-2-14-13 #1H is to be 13,840' MD (7,220' TVD) in Sections 13 and 14, Township 25 North, Range 2 West. The surface location is to be 1421' FSL and 2257' FEL of Section 14. The lateral is to be 6,655' long, running west to east. The bottom hole location is to be 2013' FSL and 430' FEL of Section 13. Both of these wells are oil tests in the Gavilan-Mancos Pool.

The standard spacing unit for the Gavilan-Mancos Pool is 640 acres. To facilitate the drilling of the wells, Hunt is proposing 960 acre Project Areas (PA's) by forming two 320 acre Non-Standard Proration Units (NSPU's), in the west half of section 14 and the east half of section 14. The NSPU's will be combined with all of sections 15 and 13 respectively to form the two PA's. The PA's are necessary due to the 7,000' and 6,655' lateral lengths which are essential for economic wells.

Hunt is also proposing Non-Standard Locations (NSL's) within the above PA's. The setbacks for the Gavilan-Mancos Pool are 790'. Hunt is requesting setbacks of 330' at the heel and toe of the laterals. The length of the lateral will be 2,013' from the south lines of the PA's. Therefore the proposed encroachment on the standard setbacks only occurs on the east and west lines of the PA's. This encroachment is necessary, because without it there will be a distance of 1580' separating the toe of the proposed well with the toe or heel of additional horizontal wells that may be drilled in the offsetting tracts. This would represent significant waste of undeveloped oil and gas. This situation is exacerbated by the fact that the direction of maximum stress in this area is north-south, meaning that fractures (both natural and induced) trend north-south. The cumulative effects of the standard setback distances and the trend of fracturing would render a significant north-south strip of acreage impossible to develop as oil and gas productive. Operators of offsetting tracts within 790' of the proposed encroachment will be contacted by certified letter.

If approved, the two PA's facilitate the development of three full sections of land (1920 acres) that could be developed by eight wells from two pads. This would minimize the surface impact of our operations including total pad area, access roads, and pipeline right of ways.

Developing HOC's acreage position in the San Juan Basin with NSL's and PA's is an efficient plan that minimizes reserve waste, allows for economic wells, and maintains good stewardship of the environment.

