

DATE IN 2/25/2014	SUSPENSE	ENGINEER RE	LOGGED IN 2/25/2014	TYPE PLC	APP NO. PMAM1405651699
----------------------	----------	----------------	------------------------	-------------	---------------------------

ABOVE THIS LINE FOR DIVISION USE ONLY

NEW MEXICO OIL CONSERVATION DIVISION

- Engineering Bureau -

1220 South St. Francis Drive, Santa Fe, NM 87505



ADMINISTRATIVE APPLICATION CHECKLIST

THIS CHECKLIST IS MANDATORY FOR ALL ADMINISTRATIVE APPLICATIONS FOR EXCEPTIONS TO DIVISION RULES AND REGULATIONS WHICH REQUIRE PROCESSING AT THE DIVISION LEVEL IN SANTA FE

Application Acronyms:

[NSL-Non-Standard Location] [NSP-Non-Standard Proration Unit] [SD-Simultaneous Dedication]
 [DHC-Downhole Commingling] [CTB-Lease Commingling] [PLC-Pool/Lease Commingling]
 [PC-Pool Commingling] [OLS - Off-Lease Storage] [OLM-Off-Lease Measurement]
 [WFX-Waterflood Expansion] [PMX-Pressure Maintenance Expansion]
 [SWD-Salt Water Disposal] [IPI-Injection Pressure Increase]
 [EOR-Qualified Enhanced Oil Recovery Certification] [PPR-Positive Production Response]

[1] TYPE OF APPLICATION - Check Those Which Apply for [A]

[A] Location - Spacing Unit - Simultaneous Dedication
☐ NSL ☐ NSP ☐ SD

Check One Only for [B] or [C]

[B] Commingling - Storage - Measurement
☐ DHC ☐ CTB ☒ PLC ☐ PC ☐ OLS ☐ OLM

[C] Injection - Disposal - Pressure Increase - Enhanced Oil Recovery
☐ WFX ☐ PMX ☐ SWD ☐ IPI ☐ EOR ☐ PPR

[D] Other: Specify _____

PLC
 -Mewbourne Oil
 14744
 well
 -Laguna 35MD #1H
 30-015-40210
 -Laguna 35MD #2H
 30-015-41730

[2] NOTIFICATION REQUIRED TO: - Check Those Which Apply, or Does Not Apply

[A] ☒ Working, Royalty or Overriding Royalty Interest Owners

[B] ☐ Offset Operators, Leaseholders or Surface Owner

[C] ☒ Application is One Which Requires Published Legal Notice

[D] ☐ Notification and/or Concurrent Approval by BLM or SLO
 U.S. Bureau of Land Management - Commissioner of Public Lands, State Land Office

[E] ☒ For all of the above, Proof of Notification or Publication is Attached, and/or,

[F] ☒ Waivers are Attached

Pools
 -Malaga, Delaware
 North
 42960
 -Culebra BLUFK
 Wolfcamp, South (9A)
 75750

[3] SUBMIT ACCURATE AND COMPLETE INFORMATION REQUIRED TO PROCESS THE TYPE OF APPLICATION INDICATED ABOVE.

[4] **CERTIFICATION:** I hereby certify that the information submitted with this application for administrative approval is **accurate** and **complete** to the best of my knowledge. I also understand that **no action** will be taken on this application until the required information and notifications are submitted to the Division.

Note: Statement must be completed by an individual with managerial and/or supervisory capacity.

Joe Bryard
 Print or Type Name

[Signature]
 Signature

Engineer
 Title

2/6/14
 Date

jbryard@mewbourne.com
 e-mail Address

February 24, 2014

Hand Delivered

New Mexico Oil Conservation Division
1220 S. St. Francis Drive
Santa Fe, New Mexico 87505

Attention: Ms. Jami Bailey, CPG
Division Director

Re: Form C-107-B
Application for Pool/Lease Commingling
Layla 35 MD No. 1H (API No. 30-015-40210)
Layla 35 MD Fee No. 2H (API No. 30-015-41730)
Both in Section 35, T-23 South, R-28 East, NMPM,
Eddy County, New Mexico

Dear Ms. Bailey:

Pursuant to Division Rule 19.15.12.10, Mewbourne Oil Company ("Mewbourne") respectfully requests authority for pool and lease commingling from the above-described wells, described in more detail as follows:

Layla 35 MD No. 1H (API No. 30-015-40210)
SL: 360' FSL & 360' FWL (M)
As-Drilled BHL: 343' FNL & 371' FWL (D)
Section 35, T-23 South, R-28 East, NMPM,
Pool: North Malaga-Delaware Pool (42960)
Spacing Unit/Project Area: W/2 W/2 of Section 35

Layla 35 MD Fee No. 2H (API No. 30-015-41730)
SL: 150' FSL & 660' FWL (Unit M)
BHL: 330' FNL & 660' FWL (Unit D)
Section 35, T-23 South, R-28 East, NMPM,
Pool: South Culebra Bluff-Wolfcamp (Gas) Pool (75750)
Spacing Unit: W/2 of Section 35

Due to the different spacing units/project areas for each well, the interest ownership between each well is not common. Consequently, notice of this application is being provided to all interest owners (working, royalty and overriding royalty) within the commingled area.

Production from each well is to be allocated by separately metering the production from each well prior to commingling. The common tank battery is located in Unit M of Section 35, T-23 South, Range 28 East.

Attached are the following documents in support of this application:

1. Administrative Application Checklist
2. Form C-107-B
3. Pool oil gravities, gas BTU's and volumes. Description of oil & gas metering procedure
4. C-102 for each well showing well location & spacing units/project areas
5. Completion report for the Layla 35 MD No. 1H (Layla 35 MD Fee No. 2H still drilling)
6. Schematic diagram of tank battery facility
7. A list of the parties to whom notice was provided
8. Notice letters & delivery confirmation
9. Signed waivers from interest owners (Not all owners executed waivers)
10. A list of parties to whom notice was undeliverable (Note: for these parties Mewbourne Oil Company is providing notice by publication (also attached).

In summary, approval of the application will provide Mewbourne the opportunity to recover additional oil and gas reserves from the North Malaga-Delaware and South Culebra Bluff-Wolfcamp (Gas) Pool underlying the W/2 of Section 35 that may otherwise not be recovered, thereby preventing waste, and will not violate correlative rights.

A copy of this application, less the notice letters, delivery confirmation and signed waivers is being provided to the OCD office in Artesia.

If you should have any questions, please call me at (505) 690-9453.

Sincerely,



David Catanach, Agent
Mewbourne Oil Company
500 W. Texas, Suite 1020
Midland, Texas 79701

District I
1625 N French Drive, Hobbs, NM 88240
District II
811 S First St., Artesia, NM 88210
District III
1000 Rio Brazos Road, Aztec, NM 87410
District IV
1220 S St Francis Dr, Santa Fe, NM
87505

State of New Mexico
Energy, Minerals and Natural Resources Department

Form C-107-B
Revised August 1, 2011

OIL CONSERVATION DIVISION
1220 S. St Francis Drive
Santa Fe, New Mexico 87505

Submit the original
application to the Santa Fe
office with one copy to the
appropriate District Office.

APPLICATION FOR SURFACE COMMINGLING (DIVERSE OWNERSHIP)

OPERATOR NAME: Mewbourne Oil Company

OPERATOR ADDRESS: PO Box 5270, Hobbs, NM 88241

APPLICATION TYPE:

☒ Pool Commingling ☐ Lease Commingling ☒ Pool and Lease Commingling ☐ Off-Lease Storage and Measurement (Only if not Surface Commingled)

LEASE TYPE: ☒ Fee ☐ State ☐ Federal

Is this an Amendment to existing Order? ☐ Yes ☒ No If "Yes", please include the appropriate Order No.

Have the Bureau of Land Management (BLM) and State Land office (SLO) been notified in writing of the proposed commingling

☐ Yes ☒ No

(A) POOL COMMINGLING

Please attach sheets with the following information

(1) Pool Names and Codes	Gravities / BTU of Non-Commingled Production	Calculated Gravities / BTU of Commingled Production	Calculated Value of Commingled Production	Volumes

(2) Are any wells producing at top allowables? ☐ Yes ☒ No

(3) Has all interest owners been notified by certified mail of the proposed commingling? ☒ Yes ☐ No

(4) Measurement type: ☒ Metering ☐ Other (Specify)

(5) Will commingling decrease the value of production? ☐ Yes ☒ No If "yes", describe why commingling should be approved

(B) LEASE COMMINGLING

Please attach sheets with the following information

(1) Pool Name and Code.

(2) Is all production from same source of supply? ☐ Yes ☐ No

(3) Has all interest owners been notified by certified mail of the proposed commingling? ☐ Yes ☐ No

(4) Measurement type: ☐ Metering ☐ Other (Specify)

(C) POOL and LEASE COMMINGLING

Please attach sheets with the following information

(1) Complete Sections A and E

(D) OFF-LEASE STORAGE and MEASUREMENT

Please attached sheets with the following information

(1) Is all production from same source of supply? ☐ Yes ☐ No

(2) Include proof of notice to all interest owners.

(E) ADDITIONAL INFORMATION (for all application types)

Please attach sheets with the following information


(1) A schematic diagram of facility, including legal location.

(2) A plat with lease boundaries showing all well and facility locations. Include lease numbers if Federal or State lands are involved

(3) Lease Names, Lease and Well Numbers, and API Numbers

I hereby certify that the information above is true and complete to the best of my knowledge and belief

SIGNATURE:



TITLE Engineer

DATE: 01/27/14

TYPE OR PRINT NAME Joe Bryant

TELEPHONE NO: 575-393-5905

E-MAIL ADDRESS: jlbryand@mewbourne.com

Layla 35 MD #1H & #2H Surface Commingle

Commingle procedure for Layla 35 MD #1H & #2H Wells:

Mewbourne Oil Company is requesting approval for Central Tank Battery & Pool Commingle.

<u>Well Name</u>	<u>Location</u>	<u>API#</u>	<u>Pool</u>	<u>Oil Gravity</u>	<u>Calculated Commingled Oil Gravity</u>	<u>BTU</u>	<u>Calculated Commingled BTU</u>	<u>Volumes</u>
Layla 35 MD #1H	360' FSL & 360' FWL, Sec 35, T23S, R28E.	30-015-40210	42960 – Malaga; Delaware, North	45	49	1219	1278	1000 MCF
Layla 35 MD Fee # 2H	150' FSL & 660' FWL, Sec 35, T-23S, R-28E	30-015-41730	75750 – Culebra Bluff WC South (GAS)	52		1292		4000 MCF (Est)

*Denotes well being drilled

Oil & Gas metering:

Oil, gas, and water volumes from each well producing to this battery will be determined by using meter equipment on each separator (all wells measured separately daily). Production will be allocated on a daily basis based on each wells meter volumes for oil, water, & gas.

The commingling of production is in the interest of conservation and waste and will result in the most effective economic means of producing the reserves in place from the affected wells and will not result in reduced royalty or improper measurement of production.

Signed: 

Printed Name: Joe Bryand
Title: Production Engineer
Date: 1/22/2014

District I
1625 N. French Dr., Hobbs, NM 88240
Phone:(575) 393-6161 Fax:(575) 393-0720
District II
811 S. First St., Artesia, NM 88210
Phone:(575) 748-1283 Fax:(575) 748-0720
District III
1000 Rio Brazos Rd., Aztec, NM 87410
Phone:(505) 334-6178 Fax:(505) 334-6170
District IV
1220 S. St Francis Dr., Santa Fe, NM 87505
Phone:(505) 476-3470 Fax:(505) 476-3462

State of New Mexico
Energy, Minerals and Natural Resources
Oil Conservation Division
1220 S. St Francis Dr.
Santa Fe, NM 87505

Form C-102
August 1, 2011
Permit 146582

WELL LOCATION AND ACREAGE DEDICATION PLAT

1. API Number 30-015-40210	2. Pool Code 42960	3. Pool Name MALAGA, DELAWARE, NORTH
4. Property Code 39188	5. Property Name LAYLA 35 MD FEE COM	6. Well No. 001H
7. OGRID No. 14744	8. Operator Name MEWBOURNE OIL CO	9. Elevation 3021

10. Surface Location

UL - Lot	Section	Township	Range	Lot Idn	Feet From	N/S Line	Feet From	E/W Line	County
M	35	23S	28E		360	S	360	W	EDDY

11. Bottom Hole Location If Different From Surface

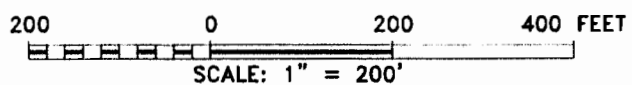
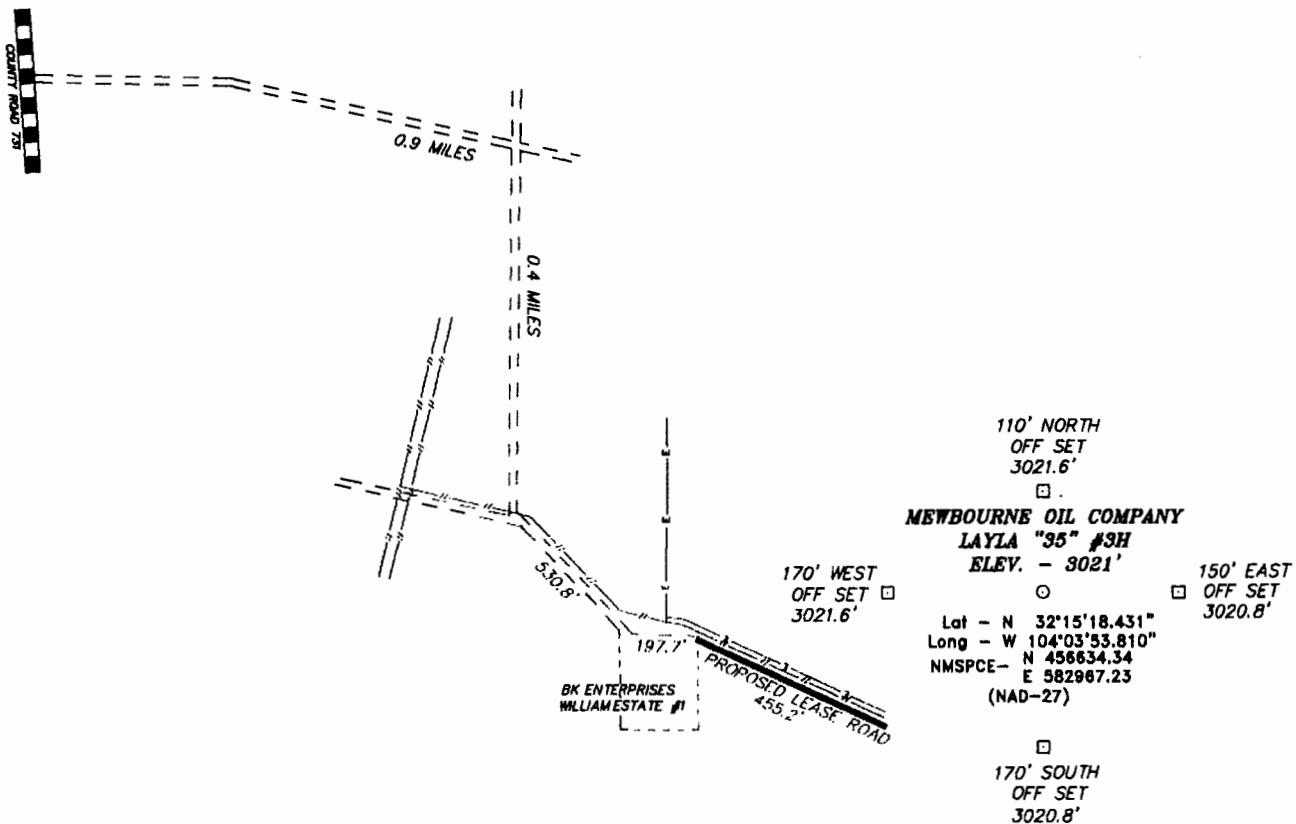
UL - Lot	Section	Township	Range	Lot Idn	Feet From	N/S Line	Feet From	E/W Line	County
D	35	23S	28E	D	330	N	360	W	EDDY

12. Dedicated Acres 160.00	13. Joint or Infill	14. Consolidation Code	15. Order No.
-------------------------------	---------------------	------------------------	---------------

NO ALLOWABLE WILL BE ASSIGNED TO THIS COMPLETION UNTIL ALL INTERESTS HAVE BEEN CONSOLIDATED OR A NON-STANDARD UNIT HAS BEEN APPROVED BY THE DIVISION

	<p align="center">OPERATOR CERTIFICATION</p> <p><i>I hereby certify that the information contained herein is true and complete to the best of my knowledge and belief, and that this organization either owns a working interest or unleased mineral interest in the land including the proposed bottom hole location(s) or has a right to drill this well at this location pursuant to a contract with an owner of such a mineral or working interest, or to a voluntary pooling agreement or a compulsory pooling order heretofore entered by the division.</i></p> <p>E-Signed By: Monty Whetstone Title: Vice President Operations Date: 4/24/2012</p>
	<p align="center">SURVEYOR CERTIFICATION</p> <p><i>I hereby certify that the well location shown on this plat was plotted from field notes of actual surveys made by me or under my supervision, and that the same is true and correct to the best of my belief.</i></p> <p>Surveyed By: Gary Jones Date of Survey: 11/10/2010 Certificate Number: 7977</p>

**SECTION 35, TOWNSHIP 23 SOUTH, RANGE 28 EAST, N.M.P.M.,
EDDY COUNTY, NEW MEXICO.**



Directions to Location:

FROM THE JUNCTION OF RABBIT HILL AND COUNTY ROAD 731, GO SOUTH ON COUNTY ROAD 731 FOR 0.3 MILES TO BLUE CATTLE GUARD, THEN GO EAST FOR 0.9 MILES, THEN TURN SOUTH FOR 0.4 MILES, THEN SOUTHEAST TO PROPOSED LEASE ROAD.

BASIN SURVEYS P.O. BOX 1786 - HOBBS, NEW MEXICO

W.O. Number: 23658 Drawn By: **B. NIXON**

Date: 11-12-2010 Disk: BJN 23658

MEWBOURNE OIL COMPANY

REF: LAYLA "35" ~~AD-3H~~ WELL PAD TOPO

THE LAYLA "35" ~~AD-3H~~ LOCATED 360'

FROM THE SOUTH LINE AND 360' FROM THE WEST LINE OF
SECTION 35, TOWNSHIP 23 SOUTH, RANGE 28 EAST,
N.M.P.M., EDDY COUNTY, NEW MEXICO.

Survey Date: 11-10-2010 Sheet 1 of 1 Sheets

Submit To Appropriate District Office Two Copies District I 1625 N. French Dr., Hobbs, NM 88240 District II 811 S. First St., Artesia, NM 88210 District III 1000 Rio Brazos Rd., Aztec, NM 87410 District IV 1220 S. St. Francis Dr., Santa Fe, NM 87505		State of New Mexico Energy, Minerals and Natural Resources Oil Conservation Division 1220 South St. Francis Dr. Santa Fe, NM 87505		Form C-105 Revised August 1, 2011	
		1. WELL API NO. 30-015-40210		2. Type of Lease <input type="checkbox"/> STATE <input checked="" type="checkbox"/> FEE <input type="checkbox"/> FED/INDIAN	
		3. State Oil & Gas Lease No.		5. Lease Name or Unit Agreement Name Layla 35 MD Fee Com	
				6. Well Number: 1H	
WELL COMPLETION OR RECOMPLETION REPORT AND LOG					
4. Reason for filing: <input checked="" type="checkbox"/> COMPLETION REPORT (Fill in boxes #1 through #31 for State and Fee wells only) <input type="checkbox"/> C-144 CLOSURE ATTACHMENT (Fill in boxes #1 through #9, #15 Date Rig Released and #32 and/or #33; attach this and the plat to the C-144 closure report in accordance with 19.15.17.13.K NMAC)				7. Type of Completion: <input checked="" type="checkbox"/> NEW WELL <input type="checkbox"/> WORKOVER <input type="checkbox"/> DEEPENING <input type="checkbox"/> PLUGBACK <input type="checkbox"/> DIFFERENT RESERVOIR <input type="checkbox"/> OTHER	
8. Name of Operator Mewbourne Oil Company				9. OGRID 14744	
10. Address of Operator PO Box 5270 Hobbs, NM 88241				11. Pool name or Wellhead Malaga Delaware North 42960	
12. Location	Unit Ltr	Section	Township	Range	Lot
Surface:	M	35	23S	28E	
BH:	D	35	23S	28E	
13. Date Spudded 11/06/12	14. Date T.D. Reached 11/28/12	15. Date Rig Released 12/01/12		16. Date Completed (Ready to Produce) 12/29/12	
17. Elevations (DF and RKB, RT, GR, etc.) 3021' GL		18. Total Measured Depth of Well -10636' (MD)		19. Plug Back Measured Depth 10590' (MD)	
20. Was Directional Survey Made? Yes		21. Type Electric and Other Logs Run Gyro/GR		22. Producing Interval(s), of this completion - Top, Bottom, Name 6718' MD - 10590' MD Delaware	
CASING RECORD (Report all strings set in well)					
CASING SIZE	WEIGHT LB./FT.	DEPTH SET	HOLE SIZE	CEMENTING RECORD	AMOUNT PULLED
13 3/8"	48#	392	17 1/2"	400	Surface
9 5/8"	36#	2563'	12 1/4"	900	Surface
7"	26#	6563' MD	8 3/4"	900	Surface
24. LINER RECORD			25. TUBING RECORD		
SIZE	TOP	BOTTOM	SACKS CEMENT	SCREEN	SIZE
4 1/2"	6346' (MD)	10590' (MD)	NA		2 1/4"
26. Perforation record (interval, size, and number) 20 Ports 6718' MD - 10590' MD			27. ACID, SHOT, FRACTURE, CEMENT, SQUEEZE, ETC. DEPTH INTERVAL 6718' - 10590' MD AMOUNT AND KIND MATERIAL USED Frac w/308,305 gals Slickwater, 222,370 gals 20# Linear Gel carrying 99,520# 100# Mesh sand & 618,422 20# XL gel carrying 673,900# 20/40 sand & 444,160 SB Excel sand.		
PRODUCTION					
28. Date First Production 12/29/12		Production Method (Flowing, gas lift, pumping - Size and type pump) ESP		Well Status (Prod. or Shut-in) Producing	
Date of Test 12/31/12	Hours Tested 24 hrs	Choke Size NA	Prod'n For Test Period 24 hrs	Oil - Bbl 352	Gas - MCF 806
Flow Tubing Press. 350	Casing Pressure 150	Calculated 24-Hour Rate	Oil - Bbl 352	Gas - MCF 806	Water - Bbl. 1361
29. Disposition of Gas (Sold, used for fuel, vented, etc.) Sold				30. Test Witnessed By Nick Thompson	
31. List Attachments C104, Deviation Survey, completion sundry, Directional Survey, Gyro log, Final C102, Pkr Port Schematic & C-144 CLEZ closure					
32. If a temporary pit was used at the well, attach a plat with the location of the temporary pit.					
33. If an on-site burial was used at the well, report the exact location of the on-site burial: Latitude Longitude NAD 1927 1983					
I hereby certify that the information shown on both sides of this form is true and complete to the best of my knowledge and belief					
Jackie Lathan		Printed			
Signature <i>Jackie Lathan</i>		Name	Hobbs Regulatory	Title	01/09/13
E-mail Address: lathan@mewbourne.com				Date	

SM

District I
1625 N. French Dr., Hobbs, NM 88240
Phone: (575) 393-6161 Fax: (575) 393-0720

District II
811 S. First St., Artesia, NM 88210
Phone: (575) 748-1283 Fax: (575) 748-9720

District III
1000 Rio Brazos Rd., Aztec, NM 87410
Phone: (505) 334-6178 Fax: (505) 334-6170

District IV
1220 S. St Francis Dr., Santa Fe, NM 87505
Phone: (505) 476-3470 Fax: (505) 476-3482

State of New Mexico
Energy, Minerals and Natural Resources
Oil Conservation Division
1220 S. St Francis Dr.
Santa Fe, NM 87505

Form C-102
August 1, 2011
Permit 174740

WELL LOCATION AND ACREAGE DEDICATION PLAT

1. API Number 30-015-41730	2. Pool Code 75750	3. Pool Name CULEBRA BLUFF; WOLF CAMP, SOUTH (GAS)
4. Property Code 40166	5. Property Name Layla 35 MD Fee	6. Well No. 002H
7. OGRID No. 14744	8. Operator Name MEWBOURNE OIL CO	9. Elevation 3018

10. Surface Location

UL - Lot M	Section 35	Township 23S	Range 28E	Lot Idn	Feet From 150	N/S Line S	Feet From 660	E/W Line W	County Eddy
---------------	---------------	-----------------	--------------	---------	------------------	---------------	------------------	---------------	----------------

11. Bottom Hole Location if Different From Surface

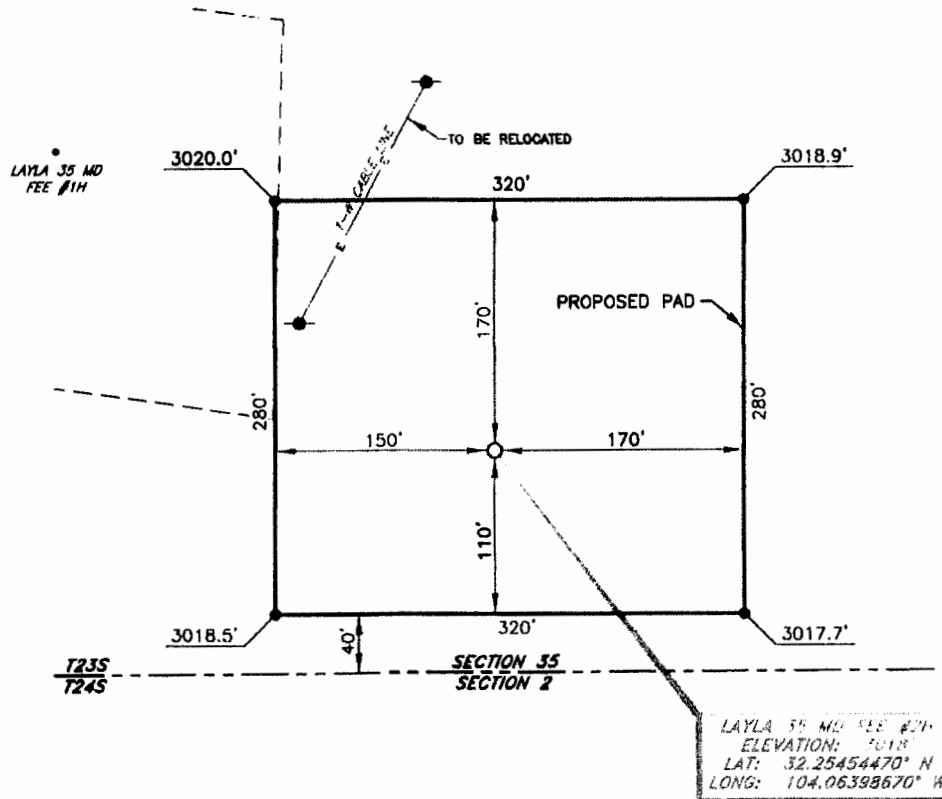
UL - Lot D	Section 35	Township 23S	Range 28E	Lot Idn D	Feet From 330	N/S Line N	Feet From 660	E/W Line W	County Eddy	
12. Dedicated Acres 320.00			13. Joint or Infill		14. Consolidation Code			15. Order No.		

NO ALLOWABLE WILL BE ASSIGNED TO THIS COMPLETION UNTIL ALL INTERESTS HAVE BEEN CONSOLIDATED OR A NON-STANDARD UNIT HAS BEEN APPROVED BY THE DIVISION

	OPERATOR CERTIFICATION			
	<i>I hereby certify that the information contained herein is true and complete to the best of my knowledge and belief, and that this organization either owns a working interest or unleased mineral interest in the land including the proposed bottom hole location(s) or has a right to drill this well at this location pursuant to a contract with an owner of such a mineral or working interest, or to a voluntary pooling agreement or a compulsory pooling order heretofore entered by the division.</i>			
	E-Signed By: Monty Whetstone Title: Vice President Operations Date: 10/9/2013			
	SURVEYOR CERTIFICATION			
<i>I hereby certify that the well location shown on this plat was plotted from field notes of actual surveys made by me or under my supervision, and that the same is true and correct to the best of my belief.</i>				
Surveyed By: Robert Howell Date of Survey: 10/2/2013 Certificate Number: 19680				

MEWBOURNE OIL COMPANY

Layla 35 MD Fee #2H
(150' FSL & 660' FWL)
Section 35, T-23-S, R-28-E,
N. M. P. M., Eddy Co., New Mexico



DIRECTIONS TO LOCATION

From the intersection of CR-731 (Surex) and CR-739 (Rabbit Hill):

Go South on CR-731 approx. 0.3 mile to a lease road.

Turn left and go East approx. 0.6 mile to a "T".

Turn right and go South approx. 0.3 mile to a "Y".

Take left fork go Southeast turning East through South side of Layla 35 MD Fee #1H approx. 0.2 mile to this location.

SCALE: 1" = 100'
0 50 100
BEARINGS ARE
NAD 27 GRID - NM EAST
DISTANCES ARE
GROUND.

Copyright 2012 - All Rights Reserved

NO.	REVISION	DATE
JOB NO.:	LS130395	
DWG. NO.:	130395PAD	

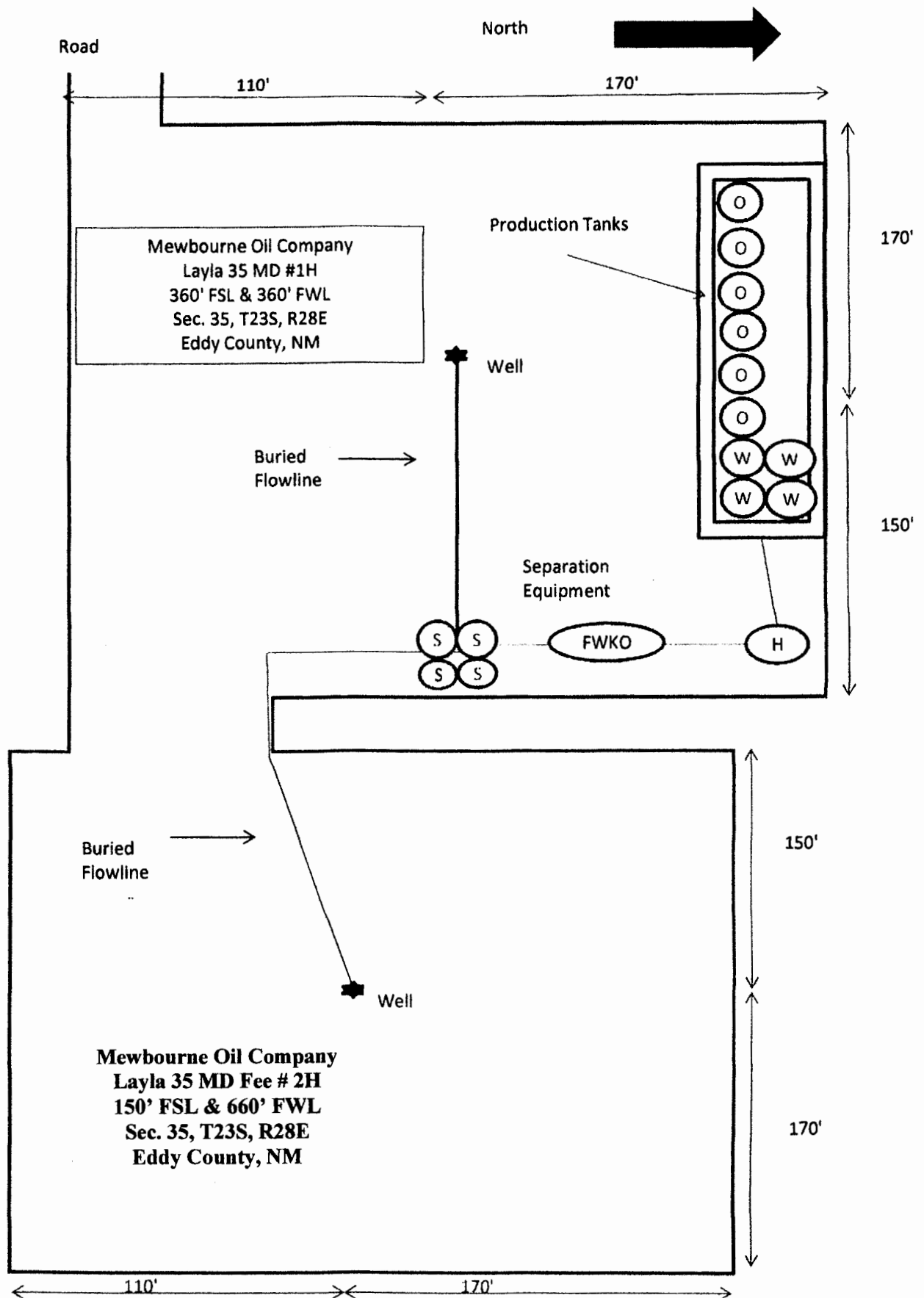
PROSPERITY CONSULTANTS, LLC



2251 Double Creek Drive, Suite 602, Round Rock, Texas 78664

o (512) 992-2087 f (512) 251-2518

SCALE: 1" = 100'
DATE: 10/4/13
SURVEYED BY: BK/IE
DRAWN BY: AF
APPROVED BY: LWB
SHEET : 1 OF 1



Mewbourne Oil Company
Form C-107-B
Application for Pool/Lease Commingling
Layla 35 MD No. 1H & Layla 35 MD Fee No. 2H
Section 35, T-23 South, R-28 East, NMPM,
Eddy County, New Mexico

The following-described legal notice will be published in the:

Artesia Daily Press
503 W. Main Street
Artesia, New Mexico 88210-2067

The Affidavit of Publication will be forwarded to the Division upon receipt by
Mewbourne Oil Company.

LEGAL NOTICE

**TO: Cella B. Milavec & The Heirs or Devisees
James W. Alexander & The Heirs or Devisees
Honey's Heritage, LP & The Heirs or Devisees
Polk Land & Minerals, LP & The Heirs or Devisees
Earl B. Guitar & Margaret Ann Guitar Revocable Trust, & The Heirs or
Devisees
Elks National Foundation & The Heirs or Devisees
James W. Williams & The Heirs or Devisees
Roden Oil Company & The Heirs or Devisees**

**Mewbourne Oil Company, 500 West Texas, Suite 1020, Midland, Texas 79701 has
filed an application with the Oil Conservation Division ("Division") seeking
administrative approval to surface commingle North Malaga-Delaware and South
Culebra Bluff-Wolfcamp (Gas) Pool production from the following described wells
within a "commingled area" comprising the W/2 of Section 35, Township 23 South,
Range 28 East, NMPM, Eddy County, New Mexico. Production from each well will
be separately metered prior to commingling, and production will be stored at a
common tank battery located in Unit M of Section 35.**

**Layla 35 MD No. 1H (API No. 30-015-40210)
SL: 360' FSL & 360' FWL (Unit M); BHL: 343' FNL & 371' FWL (Unit D)**

**Layla 35 MD Fee No. 2H (API No. 30-015-41730)
SL: 150' FSL & 660' FWL (Unit M); BHL: 330' FNL & 660' FWL (Unit D)**

Both in Section 35, Township 23 South, Range 28 East, NMPM;

Interested parties must file objections with the New Mexico Oil Conservation Division, 1220 S. St Francis Drive, Santa Fe, New Mexico 87505, within 20 days of the date of this publication.

Additional information can be obtained by contacting Mr. David Catanach Agent-Mewbourne Oil Company at (505) 690-9453.

Well_Name: LAYLA 35 MD # 001H **API:** 3E+09
Location: M-35-23.0S-28E 360 FSL 360 FWL
Lat: 32.25528188 **Long:** -104.065
Operator Name: MEWBOURNE OIL CO **County:** Eddy
Land Type: Private **Well Type:** Oil
Elevation GL: 3021 **Depth TVD:** 6247

Year: 2012

Pool Name: MALAGA;DELAWARE **NORTH**

Month	Oil(BBLS)	Gas(MCF)	Water(BBL)	Days Produced
January	0	0	0	0
February	0	0	0	0
March	0	0	0	0
April	0	0	0	0
May	0	0	0	0
June	0	0	0	0
July	0	0	0	0
August	0	0	0	0
September	0	0	0	0
October	0	0	0	0
November	0	0	0	0
December	5285	1250	11121	19

Year: 2013

Pool Name: MALAGA;DELAWARE **NORTH**

Month	Oil(BBLS)	Gas(MCF)	Water(BBL)	Days Produced
January	36209	67793	66229	31
February	16472	69626	35431	28
March	16130	67401	33955	31
April	11324	64667	27976	30
May	8988	50815	23169	31
June	8236	50073	22779	30
July	7388	47027	22619	31
August	6482	50907	21561	31
September	5762	45727	19230	30
October	5411	44842	18934	31
November	3710	25785	14029	23
December	4156	29047	15983	31
CUM	135553	614960		


Affidavit of Publication

No. 22877

State of New Mexico

County of Eddy:

Danny Scott



Publisher

being duly sworn, says that he is the
of the Artesia Daily Press, a daily newspaper of General
circulation, published in English at Artesia, said county
and state, and that the hereto attached

Legal Notice

was published in a regular and entire issue of the said
Artesia Daily Press, a daily newspaper duly qualified
for that purpose within the meaning of Chapter 167 of
the 1937 Session Laws of the state of New Mexico for
1 Consecutive weeks/day on the same

day as follows:

First Publication February 26, 2014

Second Publication

Third Publication

Fourth Publication

Fifth Publication


Subscribed and sworn before me this

26th day of February 2014



OFFICIAL SEAL
Latisha Romine
NOTARY PUBLIC-STATE OF NEW MEXICO

My commission expires: 5/12/2015



Latisha Romine

Notary Public, Eddy County, New Mexico

Copy of Publication:

LEGAL NOTICE

TO: Cella B. Milavec & The Heirs or Devises
James W. Alexander & The Heirs or Devises
Honey's Heritage, LP & The Heirs or Devises
Polk Land & Minerals, LP & The Heirs or Devises
Earl B. Guitar & Margaret Ann Guitar Revocable Trust, & The Heirs or Devises
Elks National Foundation & The Heirs or Devises
James W. Williams & The Heirs or Devises
Roden Oil Company & The Heirs or Devises

Mewbourne Oil Company, 500 West Texas, Suite 1020, Midland, Texas 79701 has filed an application with the Oil Conservation Division ("Division") seeking administrative approval to surface commingle North Malaga-Delaware and South Culebra Bluff-Wolfcamp (Gas) Pool production from the following described wells within a "commingled area" comprising the W/2 of Section 35, Township 23 South, Range 28 East, NMPM, Eddy County, New Mexico. Production from each well will be separately metered prior to commingling, and production will be stored at a common tank battery located in Unit M of Section 35.

Layla 35 MD No. 1H (API No. 30-015-40210)

SL: 360' FSL & 360' FWL (Unit M); BHL: 343' FNL & 371' FWL (Unit D)

Layla 35 MD Fee No. 2H (API No. 30-015-41730)

SL: 150' FSL & 660' FWL (Unit M); BHL: 330' FNL & 660' FWL (Unit D)

Both in Section 35, Township 23 South, Range 28 East, NMPM;

Interested parties must file objections with the New Mexico Oil Conservation Division, 1220 S. St Francis Drive, Santa Fe, New Mexico 87505, within 20 days of the date of this publication.

Additional information can be obtained by contacting Mr. David Catanach Agent-Mewbourne Oil Company at (505) 690-9453.

Published in the Artesia Daily Press, Artesia, N.M., Feb. 26, 2014 Legal No 22877.

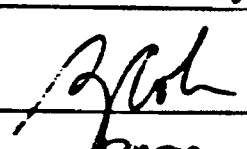


Date: February 20, 2014

Simple Certified:

The following is in response to your February 20, 2014 request for delivery information on your Certified Mail™/RRE item number 9414810699945003868798. The delivery record shows that this item was delivered on February 19, 2014 at 3:04 pm in MODESTO, CA 95356. The scanned image of the recipient information is provided below.

Signature of Recipient :

signature	
read me	PATRICK COLLINS

Address of Recipient :

every time	3900 Jole #110
------------	----------------

Thank you for selecting the Postal Service for your mailing needs.

If you require additional assistance, please contact your local Post Office or postal representative.

Sincerely,
United States Postal Service

Myrna Joyce Bradford
2404 VAN WINKLE CT
MODESTO, CA 95356
Reference #: Layla 35 MD 1H and 2H
Item ID: Layla 35 MD 1H and 2H

Mewbourne Oil Company
Form C-107-B
Layla 35 MD # 1H & Fee #2H
Notice Letters &
Deliver Confirmation

MEWBOURNE OIL COMPANY

500 W. TEXAS, SUITE 1020
MIDLAND, TEXAS 79701

(432) 682-3715
FAX (432) 685-4170

February 6, 2014

Via Certified Mail

Myrna Joyce Bradford
2404 Van Winkle Ct.
Modesta, CA 95356

Re: Application For Surface
and Pool Commingle for
Layla 35 MD #1H Well and
Layla 35 MD Fee #2H Well
Section 35, T23S, R28E
Eddy County, New Mexico

Ladies and Gentlemen:

Mewbourne Oil Company ("Mewbourne") as Operator proposes to commingle the oil and gas production from the captioned wells into a single surface facility to save expenses associated with separate production facilities. Both of the captioned wells are located in the SW/4SW/4 of the captioned Section 35. The production from each of the above wells will be metered separately on a daily basis to measure daily production from each well for revenue disbursement purposes and for production reporting purposes to the New Mexico Oil Conservation Division.

Regarding the above, Mewbourne will be filing the attached Application For Administrative Approval For Surface and Pool Commingle operations. The Layla 35 MD #1H Well currently produces from the Delaware formation and the Layla 35 MD Fee #2H Well which is currently drilling will produce from the Wolfcamp formation. Production from the referenced Layla 35 #1H Well is currently dedicated to the North Malaga Delaware (Oil) Pool and the Layla 35 MD Fee #2H Well will be placed in the Wolfcamp South Culebra Bluff (Gas) Pool for production reporting purposes.

In reference to the above, Mewbourne is requesting a waiver of objection for the above proposed commingling operation and Application from you or your firm. Please acknowledge your waiver of objection by having this letter signed and returned to me in the enclosed postage paid envelope provided for your convenience for returning same.

Sincerely yours,

MEWBOURNE OIL COMPANY



D. Paul Haden
Senior Landman

DPH/gb

Layla 35 MD #1H Well and
Layla 35 MD Fee #2H Well

The undersigned waives objection to the above referenced Application this ____ day of February 1, 2014.

MYRNA JOYCE BRADFORD

By: _____
Myrna Joyce Bradford



Date: February 19, 2014

Simple Certified:

The following is in response to your February 19, 2014 request for delivery information on your Certified Mail™/RRE item number 9414810699945003869726. The delivery record shows that this item was delivered on February 19, 2014 at 10:22 am in ABILENE, TX 79608. The scanned image of the recipient information is provided below.

Signature of Recipient :

A handwritten signature in black ink that reads "John K. Guita".

Address of Recipient :

A handwritten address in black ink that reads "PO Box 7252".

Thank you for selecting the Postal Service for your mailing needs.

If you require additional assistance, please contact your local Post Office or postal representative.

Sincerely,
United States Postal Service

Repps P. Guita, Jr.
PO Box 7252
Abilene, TX 79608
Reference #: Layla 35 MD 1H and 2H

MEWBOURNE OIL COMPANY

500 W. TEXAS, SUITE 1020
MIDLAND, TEXAS 79701

(432) 682-3715
FAX (432) 685-4170

February 7, 2014

Via Certified Mail

Repps P. Guitar, Jr.
P.O. Box 7252
Abilene, TX 79608

Re: Application For Surface
and Pool Commingle for
Layla 35 MD #1H Well and
Layla 35 MD Fee #2H Well
Section 35, T23S, R28E
Eddy County, New Mexico

Ladies and Gentlemen:


Mewbourne Oil Company ("Mewbourne") as Operator proposes to commingle the oil and gas production from the captioned wells into a single surface facility to save expenses associated with separate production facilities. Both of the captioned wells are located in the SW/4SW/4 of the captioned Section 35. The production from each of the above wells will be metered separately on a daily basis to measure daily production from each well for revenue disbursement purposes and for production reporting purposes to the New Mexico Oil Conservation Division.

Regarding the above, Mewbourne will be filing the attached Application For Administrative Approval For Surface and Pool Commingle operations. The Layla 35 MD #1H Well currently produces from the Delaware formation and the Layla 35 MD Fee #2H Well which is currently drilling will produce from the Wolfcamp formation. Production from the referenced Layla 35 #1H Well is currently dedicated to the North Malaga Delaware (Oil) Pool and the Layla 35 MD Fee #2H Well will be placed in the Wolfcamp South Culebra Bluff (Gas) Pool for production reporting purposes.

In reference to the above, Mewbourne is requesting a waiver of objection for the above proposed commingling operation and Application from you or your firm. Please acknowledge your waiver of objection by having this letter signed and returned to me in the enclosed postage paid envelope provided for your convenience for returning same.

Sincerely yours,

MEWBOURNE OIL COMPANY



D. Paul Haden
Senior Landman

DPH/gb

Repps P. Guitar, Jr.
Layla 35 MD #1H Well and
Layla 35 MD Fee #2H Well
February 6, 2014
Page 2 of 2

The undersigned waives objection to the above referenced Application this ____ day of February 1, 2014.

REPPS P. GUITAR, JR.

By: _____
Repps P. Guitar, Jr.



Date: February 19, 2014

Simple Certified:

The following is in response to your February 19, 2014 request for delivery information on your Certified Mail™/RRE item number 9414810699945003868392. The delivery record shows that this item was delivered on February 18, 2014 at 12:47 pm in MIDLAND, TX 79701. The scanned image of the recipient information is provided below.

Signature of Recipient :

A scanned image of a handwritten signature. The signature appears to be "Chelvia S. [unclear]" written in black ink on a white background. The signature is written in a cursive style.

Address of Recipient :

A scanned image of a handwritten address. The address is "P.O. Box 1684" written in black ink on a white background. The address is written in a cursive style.

Thank you for selecting the Postal Service for your mailing needs.

If you require additional assistance, please contact your local Post Office or postal representative.

Sincerely,
United States Postal Service

Gulf Coast Oil & Gas Company
PO Box 1684
Midland, TX 79702
Reference #: Layla 35 MD 1H and 2H

MEWBOURNE OIL COMPANY

500 W. TEXAS, SUITE 1020
MIDLAND, TEXAS 79701

(432) 682-3715
FAX (432) 685-4170

February 6, 2014

Via Certified Mail

Gulf Coast Oil & Gas Company
P.O. Box 1684
Midland, TX 79702-1684

Re: Application For Surface
and Pool Commingle for
Layla 35 MD #1H Well and
Layla 35 MD Fee #2H Well
Section 35, T23S, R28E
Eddy County, New Mexico

Ladies and Gentlemen:

Mewbourne Oil Company ("Mewbourne") as Operator proposes to commingle the oil and gas production from the captioned wells into a single surface facility to save expenses associated with separate production facilities. Both of the captioned wells are located in the SW/4SW/4 of the captioned Section 35. The production from each of the above wells will be metered separately on a daily basis to measure daily production from each well for revenue disbursement purposes and for production reporting purposes to the New Mexico Oil Conservation Division.

Regarding the above, Mewbourne will be filing the attached Application For Administrative Approval For Surface and Pool Commingle operations. The Layla 35 MD #1H Well currently produces from the Delaware formation and the Layla 35 MD Fee #2H Well which is currently drilling will produce from the Wolfcamp formation. Production from the referenced Layla 35 #1H Well is currently dedicated to the North Malaga Delaware (Oil) Pool and the Layla 35 MD Fee #2H Well will be placed in the Wolfcamp South Culebra Bluff (Gas) Pool for production reporting purposes.

In reference to the above, Mewbourne is requesting a waiver of objection for the above proposed commingling operation and Application from you or your firm. Please acknowledge your waiver of objection by having this letter signed and returned to me in the enclosed postage paid envelope provided for your convenience for returning same.

Sincerely yours,

MEWBOURNE OIL COMPANY



D. Paul Haden
Senior Landman

DPH/gb

Layla 35 MD #1H Well and
Layla 35 MD Fee #2H Well

The undersigned waives objection to the above referenced Application this _____ day of February 1, 2014.

GULF COAST OIL & GAS COMPANY

By: _____



Date: February 19, 2014

Simple Certified:

The following is in response to your February 19, 2014 request for delivery information on your Certified Mail™/RRE item number 9414810699945003868446. The delivery record shows that this item was delivered on February 18, 2014 at 12:06 pm in MIDLAND, TX 79701. The scanned image of the recipient information is provided below.

Signature of Recipient :

Andrew Whidbey
Kendall Rindie

Address of Recipient :

218 E. 201 3098

Thank you for selecting the Postal Service for your mailing needs.

If you require additional assistance, please contact your local Post Office or postal representative.

Sincerely,
United States Postal Service

Thomas M. Beall
PO Box 3098
Midland, TX 79702
Reference #: Layla 35 MD 1H and 2H

MEWBOURNE OIL COMPANY

500 W. TEXAS, SUITE 1020
MIDLAND, TEXAS 79701

(432) 682-3715
FAX (432) 685-4170

February 6, 2014

Via Certified Mail

Thomas M. Beall
P.O. Box 3098
Midland, TX 79702

Re: Application For Surface
and Pool Commingle for
Layla 35 MD #1H Well and
Layla 35 MD Fee #2H Well
Section 35, T23S, R28E
Eddy County, New Mexico

Ladies and Gentlemen:

Mewbourne Oil Company ("Mewbourne") as Operator proposes to commingle the oil and gas production from the captioned wells into a single surface facility to save expenses associated with separate production facilities. Both of the captioned wells are located in the SW/4SW/4 of the captioned Section 35. The production from each of the above wells will be metered separately on a daily basis to measure daily production from each well for revenue disbursement purposes and for production reporting purposes to the New Mexico Oil Conservation Division.

Regarding the above, Mewbourne will be filing the attached Application For Administrative Approval For Surface and Pool Commingle operations. The Layla 35 MD #1H Well currently produces from the Delaware formation and the Layla 35 MD Fee #2H Well which is currently drilling will produce from the Wolfcamp formation. Production from the referenced Layla 35 #1H Well is currently dedicated to the North Malaga Delaware (Oil) Pool and the Layla 35 MD Fee #2H Well will be placed in the Wolfcamp South Culebra Bluff (Gas) Pool for production reporting purposes.

In reference to the above, Mewbourne is requesting a waiver of objection for the above proposed commingling operation and Application from you or your firm. Please acknowledge your waiver of objection by having this letter signed and returned to me in the enclosed postage paid envelope provided for your convenience for returning same.

Sincerely yours,

MEWBOURNE OIL COMPANY



D. Paul Haden
Senior Landman

DPH/gb

Layla 35 MD #1H Well and
Layla 35 MD Fee #2H Well

The undersigned waives objection to the above referenced Application this ____ day of February 1, 2014.

THOMAS M. BEALL

By: _____
Thomas M. Beall



Date: February 10, 2014

Simple Certified:

The following is in response to your February 10, 2014 request for delivery information on your Certified Mail™/RRE item number 9414810699945003868217. The delivery record shows that this item was delivered on February 10, 2014 at 1:14 pm in ALBUQUERQUE, NM 87111. The scanned image of the recipient information is provided below.

Signature of Recipient :

LOVELLA B KILMAN
Lovella B Killman
8425 James NE

Address of Recipient :

8425 JAMES NE 87111

Thank you for selecting the Postal Service for your mailing needs.

If you require additional assistance, please contact your local Post Office or postal representative.

Sincerely,
United States Postal Service

Lovella Killman
8425 JAMES AVE NE
ALBUQUERQUE, NM 87111
Reference #: Layla 35 MD 1H and 2H

MEWBOURNE OIL COMPANY

500 W. TEXAS, SUITE 1020
MIDLAND, TEXAS 79701

(432) 682-3715
FAX (432) 685-4170

February 6, 2014

Via Certified Mail

Lovella Killman
8425 James NE
Albuquerque, NM 87111

Re: Application For Surface
and Pool Commingle for
Layla 35 MD #1H Well and
Layla 35 MD Fee #2H Well
Section 35, T23S, R28E
Eddy County, New Mexico

Ladies and Gentlemen:

Mewbourne Oil Company ("Mewbourne") as Operator proposes to commingle the oil and gas production from the captioned wells into a single surface facility to save expenses associated with separate production facilities. Both of the captioned wells are located in the SW/4SW/4 of the captioned Section 35. The production from each of the above wells will be metered separately on a daily basis to measure daily production from each well for revenue disbursement purposes and for production reporting purposes to the New Mexico Oil Conservation Division.

Regarding the above, Mewbourne will be filing the attached Application For Administrative Approval For Surface and Pool Commingle operations. The Layla 35 MD #1H Well currently produces from the Delaware formation and the Layla 35 MD Fee #2H Well which is currently drilling will produce from the Wolfcamp formation. Production from the referenced Layla 35 #1H Well is currently dedicated to the North Malaga Delaware (Oil) Pool and the Layla 35 MD Fee #2H Well will be placed in the Wolfcamp South Culebra Bluff (Gas) Pool for production reporting purposes.

In reference to the above, Mewbourne is requesting a waiver of objection for the above proposed commingling operation and Application from you or your firm. Please acknowledge your waiver of objection by having this letter signed and returned to me in the enclosed postage paid envelope provided for your convenience for returning same.

Sincerely yours,

MEWBOURNE OIL COMPANY



D. Paul Haden
Senior Landman

DPH/gb

Layla 35 MD #1H Well and
Layla 35 MD Fee #2H Well

The undersigned waives objection to the above referenced Application this _____ day of February 1, 2014.

LOVELLA KILLMAN

By: _____
Lovella Killman



Date: February 11, 2014

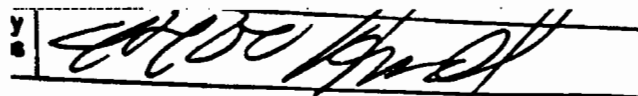
Simple Certified:

The following is in response to your February 11, 2014 request for delivery information on your Certified Mail™/RRE item number 9414810699945003869597. The delivery record shows that this item was delivered on February 10, 2014 at 9:38 am in DALLAS, TX 75205. The scanned image of the recipient information is provided below.

Signature of Recipient :

A scanned image of a handwritten signature in black ink on a white background. The signature is written over a horizontal line. Above the signature, the text "Delivery Section" and "(275-8777)" are visible.

Address of Recipient :

A scanned image of a handwritten address in black ink on a white background. The address is written over a horizontal line.

Thank you for selecting the Postal Service for your mailing needs.

If you require additional assistance, please contact your local Post Office or postal representative.

Sincerely,
United States Postal Service

JPH Holdings LP
4400 ARCADY AVE
DALLAS, TX 75205
Reference #: Layla 35 MD 1H and 2H

MEWBOURNE OIL COMPANY

500 W. TEXAS, SUITE 1020
MIDLAND, TEXAS 79701

(432) 682-3715
FAX (432) 685-4170

February 7, 2014

Via Certified Mail

JPH Holdings LP
4400 Arcady
Dallas, TX 75205

Re: Application For Surface
and Pool Commingle for
Layla 35 MD #1H Well and
Layla 35 MD Fee #2H Well
Section 35, T23S, R28E
Eddy County, New Mexico

Ladies and Gentlemen:


Mewbourne Oil Company ("Mewbourne") as Operator proposes to commingle the oil and gas production from the captioned wells into a single surface facility to save expenses associated with separate production facilities. Both of the captioned wells are located in the SW/4SW/4 of the captioned Section 35. The production from each of the above wells will be metered separately on a daily basis to measure daily production from each well for revenue disbursement purposes and for production reporting purposes to the New Mexico Oil Conservation Division.

Regarding the above, Mewbourne will be filing the attached Application For Administrative Approval For Surface and Pool Commingle operations. The Layla 35 MD #1H Well currently produces from the Delaware formation and the Layla 35 MD Fee #2H Well which is currently drilling will produce from the Wolfcamp formation. Production from the referenced Layla 35 #1H Well is currently dedicated to the North Malaga Delaware (Oil) Pool and the Layla 35 MD Fee #2H Well will be placed in the Wolfcamp South Culebra Bluff (Gas) Pool for production reporting purposes.

In reference to the above, Mewbourne is requesting a waiver of objection for the above proposed commingling operation and Application from you or your firm. Please acknowledge your waiver of objection by having this letter signed and returned to me in the enclosed postage paid envelope provided for your convenience for returning same.

Sincerely yours,

MEWBOURNE OIL COMPANY



D. Paul Haden
Senior Landman
DPH/gb

JPH Holdings LP
Layla 35 MD #1H Well and
Layla 35 MD Fee #2H Well
February 6, 2014
Page 2 of 2

The undersigned waives objection to the above referenced Application this _____ day of February 1, 2014.

JPH HOLDINGS LP

By: _____



Date: February 11, 2014

Simple Certified:

The following is in response to your February 11, 2014 request for delivery information on your Certified Mail™/RRE item number 9414810699945003869535. The delivery record shows that this item was delivered on February 10, 2014 at 11:32 am in LUBBOCK, TX 79424. The scanned image of the recipient information is provided below.

Signature of Recipient :

Delivery Record
Jeri Mangum
X Jeri Mangum

Address of Recipient :

9209 - York Pl.

Thank you for selecting the Postal Service for your mailing needs.

If you require additional assistance, please contact your local Post Office or postal representative.

Sincerely,
United States Postal Service

Jeri Mangum
9209 YORK PL
LUBBOCK, TX 79424
Reference #: Layla 35 MD 1H and 2H

MEWBOURNE OIL COMPANY

500 W. TEXAS, SUITE 1020
MIDLAND, TEXAS 79701

(432) 682-3715
FAX (432) 685-4170

February 7, 2014

Via Certified Mail

Jeri Mangum
9209 York Place
Lubbock, TX 79424

Re: Application For Surface
and Pool Commingle for
Layla 35 MD #1H Well and
Layla 35 MD Fee #2H Well
Section 35, T23S, R28E
Eddy County, New Mexico

Ladies and Gentlemen:


Mewbourne Oil Company ("Mewbourne") as Operator proposes to commingle the oil and gas production from the captioned wells into a single surface facility to save expenses associated with separate production facilities. Both of the captioned wells are located in the SW/4SW/4 of the captioned Section 35. The production from each of the above wells will be metered separately on a daily basis to measure daily production from each well for revenue disbursement purposes and for production reporting purposes to the New Mexico Oil Conservation Division.

Regarding the above, Mewbourne will be filing the attached Application For Administrative Approval For Surface and Pool Commingle operations. The Layla 35 MD #1H Well currently produces from the Delaware formation and the Layla 35 MD Fee #2H Well which is currently drilling will produce from the Wolfcamp formation. Production from the referenced Layla 35 #1H Well is currently dedicated to the North Malaga Delaware (Oil) Pool and the Layla 35 MD Fee #2H Well will be placed in the Wolfcamp South Culebra Bluff (Gas) Pool for production reporting purposes.

In reference to the above, Mewbourne is requesting a waiver of objection for the above proposed commingling operation and Application from you or your firm. Please acknowledge your waiver of objection by having this letter signed and returned to me in the enclosed postage paid envelope provided for your convenience for returning same.

Sincerely yours,

MEWBOURNE OIL COMPANY



D. Paul Haden
Senior Landman
DPH/gb

Jeri Mangum
Layla 35 MD #1H Well and
Layla 35 MD Fee #2H Well
February 6, 2014
Page 2 of 2

The undersigned waives objection to the above referenced Application this ____ day of February 1, 2014.

JERI MANGUM

By: _____
Jeri Mangum



Date: February 11, 2014

Simple Certified:

The following is in response to your February 11, 2014 request for delivery information on your Certified Mail™/RRE item number 9414810699945003865612. The delivery record shows that this item was delivered on February 10, 2014 at 12:18 pm in LITTLETON, CO 80120. The scanned image of the recipient information is provided below.

Signature of Recipient :

Delivery Section
re
d
LaPlante and Johnson Family

Address of Recipient :

ry
is
7275 Sundown Cir

Thank you for selecting the Postal Service for your mailing needs.

If you require additional assistance, please contact your local Post Office or postal representative.

Sincerely,
United States Postal Service

LaPlante and Johnson Family Trust
7275 S SUNDOWN CIR
LITTLETON, CO 80120
Reference #: Layla 35 MD 1H and 2H

MEWBOURNE OIL COMPANY

500 W. TEXAS, SUITE 1020
MIDLAND, TEXAS 79701

(432) 682-3715
FAX (432) 685-4170

February 6, 2014

Via Certified Mail

LaPlante/Johnson Family Trust
7275 South Sundown Circle
Littleton, CO 80120-4284

Re: Application For Surface
and Pool Commingle for
Layla 35 MD #1H Well and
Layla 35 MD Fee #2H Well
Section 35, T23S, R28E
Eddy County, New Mexico

Ladies and Gentlemen:


Mewbourne Oil Company ("Mewbourne") as Operator proposes to commingle the oil and gas production from the captioned wells into a single surface facility to save expenses associated with separate production facilities. Both of the captioned wells are located in the SW/4SW/4 of the captioned Section 35. The production from each of the above wells will be metered separately on a daily basis to measure daily production from each well for revenue disbursement purposes and for production reporting purposes to the New Mexico Oil Conservation Division.

Regarding the above, Mewbourne will be filing the attached Application For Administrative Approval For Surface and Pool Commingle operations. The Layla 35 MD #1H Well currently produces from the Delaware formation and the Layla 35 MD Fee #2H Well which is currently drilling will produce from the Wolfcamp formation. Production from the referenced Layla 35 #1H Well is currently dedicated to the North Malaga Delaware (Oil) Pool and the Layla 35 MD Fee #2H Well will be placed in the Wolfcamp South Culebra Bluff (Gas) Pool for production reporting purposes.

In reference to the above, Mewbourne is requesting a waiver of objection for the above proposed commingling operation and Application from you or your firm. Please acknowledge your waiver of objection by having this letter signed and returned to me in the enclosed postage paid envelope provided for your convenience for returning same.

Sincerely yours,

MEWBOURNE OIL COMPANY



D. Paul Haden
Senior Landman

DPH/gb

Layla 35 MD #1H Well and
Layla 35 MD Fee #2H Well

The undersigned waives objection to the above referenced Application this ____ day of February 1, 2014.

LAPLANTE/JOHNSON FAMILY TRUST

By: _____



Date: February 10, 2014

Simple Certified:

The following is in response to your February 10, 2014 request for delivery information on your Certified Mail™/RRE item number 9414810699945003865209. The delivery record shows that this item was delivered on February 10, 2014 at 7:08 am in ALBUQUERQUE, NM 87106. The scanned image of the recipient information is provided below.

Signature of Recipient :

Delivery Section	
Signature	Isiah Moniz
Printed Name	Isiah Moniz

Address of Recipient :

Address	2700 campus
---------	-------------

Thank you for selecting the Postal Service for your mailing needs.

If you require additional assistance, please contact your local Post Office or postal representative.

Sincerely,
United States Postal Service

UNM Real Estate Dept.
University of New Mexico Regents
2811 CAMPUS BLVD NE
MSC 063595
ALBUQUERQUE, NM 87106
Reference #: Layla 35 MD 1H and 2H

MEWBOURNE OIL COMPANY

500 W. TEXAS, SUITE 1020
MIDLAND, TEXAS 79701

(432) 682-3715
FAX (432) 685-4170

February 6, 2014

Via Certified Mail

University of New Mexico Regents
UNM Real Estate Dept.
2811 Campus Blvd. NE
MSC 063595
Albuquerque, NM 87131

Re: Application For Surface
and Pool Commingle for
Layla 35 MD #1H Well and
Layla 35 MD Fee #2H Well
Section 35, T23S, R28E
Eddy County, New Mexico

Ladies and Gentlemen:


Mewbourne Oil Company ("Mewbourne") as Operator proposes to commingle the oil and gas production from the captioned wells into a single surface facility to save expenses associated with separate production facilities. Both of the captioned wells are located in the SW/4SW/4 of the captioned Section 35. The production from each of the above wells will be metered separately on a daily basis to measure daily production from each well for revenue disbursement purposes and for production reporting purposes to the New Mexico Oil Conservation Division.

Regarding the above, Mewbourne will be filing the attached Application For Administrative Approval For Surface and Pool Commingle operations. The Layla 35 MD #1H Well currently produces from the Delaware formation and the Layla 35 MD Fee #2H Well which is currently drilling will produce from the Wolfcamp formation. Production from the referenced Layla 35 #1H Well is currently dedicated to the North Malaga Delaware (Oil) Pool and the Layla 35 MD Fee #2H Well will be placed in the Wolfcamp South Culebra Bluff (Gas) Pool for production reporting purposes.

In reference to the above, Mewbourne is requesting a waiver of objection for the above proposed commingling operation and Application from you or your firm. Please acknowledge your waiver of objection by having this letter signed and returned to me in the enclosed postage paid envelope provided for your convenience for returning same.

Sincerely yours,

MEWBOURNE OIL COMPANY



D. Paul Haden
Senior Landman

DPH/gb

Layla 35 MD #1H Well and
Layla 35 MD Fee #2H Well

The undersigned waives objection to the above referenced Application this _____ day of February 1, 2014.

UNIVERSITY OF NEW MEXICO REGENTS

By: _____




Date: February 10, 2014

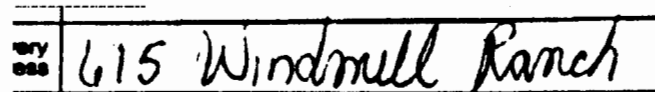
Simple Certified:

The following is in response to your February 10, 2014 request for delivery information on your Certified Mail™/RRE item number 9414810699945003868200. The delivery record shows that this item was delivered on February 10, 2014 at 1:44 pm in ENCINITAS, CA 92024. The scanned image of the recipient information is provided below.

Signature of Recipient :



Address of Recipient :



Thank you for selecting the Postal Service for your mailing needs.

If you require additional assistance, please contact your local Post Office or postal representative.

Sincerely,
United States Postal Service

Margaret L. Fate
615 Windmill Ranch Rd
Encinitas, CA 92024
Reference #: Layla 35 MD 1H and 2H

MEWBOURNE OIL COMPANY

500 W. TEXAS, SUITE 1020
MIDLAND, TEXAS 79701

(432) 682-3715
FAX (432) 685-4170

February 6, 2014

Via Certified Mail

Margaret L. Fate
615 Windmill Ranch Rd.
Encinitas, CA 92024

Re: Application For Surface
and Pool Commingle for
Layla 35 MD #1H Well and
Layla 35 MD Fee #2H Well
Section 35, T23S, R28E
Eddy County, New Mexico

Ladies and Gentlemen:

Mewbourne Oil Company ("Mewbourne") as Operator proposes to commingle the oil and gas production from the captioned wells into a single surface facility to save expenses associated with separate production facilities. Both of the captioned wells are located in the SW/4SW/4 of the captioned Section 35. The production from each of the above wells will be metered separately on a daily basis to measure daily production from each well for revenue disbursement purposes and for production reporting purposes to the New Mexico Oil Conservation Division.

Regarding the above, Mewbourne will be filing the attached Application For Administrative Approval For Surface and Pool Commingle operations. The Layla 35 MD #1H Well currently produces from the Delaware formation and the Layla 35 MD Fee #2H Well which is currently drilling will produce from the Wolfcamp formation. Production from the referenced Layla 35 #1H Well is currently dedicated to the North Malaga Delaware (Oil) Pool and the Layla 35 MD Fee #2H Well will be placed in the Wolfcamp South Culebra Bluff (Gas) Pool for production reporting purposes.

In reference to the above, Mewbourne is requesting a waiver of objection for the above proposed commingling operation and Application from you or your firm. Please acknowledge your waiver of objection by having this letter signed and returned to me in the enclosed postage paid envelope provided for your convenience for returning same.

Sincerely yours,

MEWBOURNE OIL COMPANY



D. Paul Haden
Senior Landman

DPH/gb

Layla 35 MD #1H Well and
Layla 35 MD Fee #2H Well

The undersigned waives objection to the above referenced Application this _____ day of February 1, 2014.

MARGARET L. FATE

By: _____
Margaret L. Fate




Date: February 10, 2014

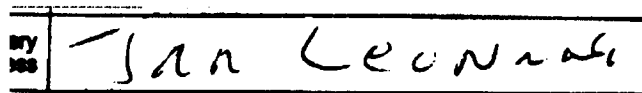
Simple Certified:

The following is in response to your February 10, 2014 request for delivery information on your Certified Mail™/RRE item number 9414810699945003868453. The delivery record shows that this item was delivered on February 10, 2014 at 11:31 am in DRIPPING SPRINGS, TX 78620. The scanned image of the recipient information is provided below.

Signature of Recipient :

Signature of Recipient : The image shows a handwritten signature in black ink on a white background. The signature appears to be "Shannon C. Leonard". The signature is written on a line that is part of a larger form with other lines and labels.

Address of Recipient :

Address of Recipient : The image shows a handwritten address in black ink on a white background. The address is "Shannon C. Leonard". The address is written on a line that is part of a larger form with other lines and labels.

Thank you for selecting the Postal Service for your mailing needs.

If you require additional assistance, please contact your local Post Office or postal representative.

Sincerely,
United States Postal Service

Shannon C. Leonard Child's Trust
1018 SUNSET CANYON DR N
DRIPPING SPRINGS, TX 78620
Reference #: Layla 35 MD 1H and 2H

MEWBOURNE OIL COMPANY

500 W. TEXAS, SUITE 1020
MIDLAND, TEXAS 79701

(432) 682-3715
FAX (432) 685-4170

February 6, 2014

Via Certified Mail

Shannon C. Leonard
Child's Trust
1018 Sunset Canyon Dr. N
Dripping Springs, TX 78620

Re: Application For Surface
and Pool Commingle for
Layla 35 MD #1H Well and
Layla 35 MD Fee #2H Well
Section 35, T23S, R28E
Eddy County, New Mexico

Ladies and Gentlemen:

Mewbourne Oil Company ("Mewbourne") as Operator proposes to commingle the oil and gas production from the captioned wells into a single surface facility to save expenses associated with separate production facilities. Both of the captioned wells are located in the SW/4SW/4 of the captioned Section 35. The production from each of the above wells will be metered separately on a daily basis to measure daily production from each well for revenue disbursement purposes and for production reporting purposes to the New Mexico Oil Conservation Division.

Regarding the above, Mewbourne will be filing the attached Application For Administrative Approval For Surface and Pool Commingle operations. The Layla 35 MD #1H Well currently produces from the Delaware formation and the Layla 35 MD Fee #2H Well which is currently drilling will produce from the Wolfcamp formation. Production from the referenced Layla 35 #1H Well is currently dedicated to the North Malaga Delaware (Oil) Pool and the Layla 35 MD Fee #2H Well will be placed in the Wolfcamp South Culebra Bluff (Gas) Pool for production reporting purposes.

In reference to the above, Mewbourne is requesting a waiver of objection for the above proposed commingling operation and Application from you or your firm. Please acknowledge your waiver of objection by having this letter signed and returned to me in the enclosed postage paid envelope provided for your convenience for returning same.

Sincerely yours,

MEWBOURNE OIL COMPANY



D. Paul Haden
Senior Landman

DPH/gb

MEWBOURNE OIL COMPANY

500 W. TEXAS, SUITE 1020
MIDLAND, TEXAS 79701

(432) 682-3715
FAX (432) 685-4170

February 6, 2014

Via Certified Mail

Wells Fargo Bank, N.A., Agent
P.O. Box 1959
Midland, TX 79702
Attn: Mr. Jackie Self

Re: Application For Surface
and Pool Commingle for
Layla 35 MD #1H Well and
Layla 35 MD Fee #2H Well
Section 35, T23S, R28E
Eddy County, New Mexico

Ladies and Gentlemen:

Mewbourne Oil Company ("Mewbourne") as Operator proposes to commingle the oil and gas production from the captioned wells into a single surface facility to save expenses associated with separate production facilities. Both of the captioned wells are located in the SW/4SW/4 of the captioned Section 35. The production from each of the above wells will be metered separately on a daily basis to measure daily production from each well for revenue disbursement purposes and for production reporting purposes to the New Mexico Oil Conservation Division.

Regarding the above, Mewbourne will be filing the attached Application For Administrative Approval For Surface and Pool Commingle operations. The Layla 35 MD #1H Well currently produces from the Delaware formation and the Layla 35 MD Fee #2H Well which is currently drilling will produce from the Wolfcamp formation. Production from the referenced Layla 35 #1H Well is currently dedicated to the North Malaga Delaware (Oil) Pool and the Layla 35 MD Fee #2H Well will be placed in the Wolfcamp South Culebra Bluff (Gas) Pool for production reporting purposes.

In reference to the above, Mewbourne is requesting a waiver of objection for the above proposed commingling operation and Application from you or your firm. Please acknowledge your waiver of objection by having this letter signed and returned to me in the enclosed postage paid envelope provided for your convenience for returning same.

Sincerely yours,

MEWBOURNE OIL COMPANY



D. Paul Haden
Senior Landman

DPH/gb



Date: February 10, 2014

Simple Certified:

The following is in response to your February 10, 2014 request for delivery information on your Certified Mail™/RRE item number 9414810699945003868439. The delivery record shows that this item was delivered on February 10, 2014 at 2:23 pm in WIMBERLEY, TX 78676. The scanned image of the recipient information is provided below.

Signature of Recipient :

Molly M. Azopardi
Molly M. Azopardi

Address of Recipient :

P.O. Box 620

Thank you for selecting the Postal Service for your mailing needs.

If you require additional assistance, please contact your local Post Office or postal representative.

Sincerely,

United States Postal Service

Molly M. Azopardi
PO BOX 620
WIMBERLEY, TX 78676
Reference #: Layla 35 MD 1H and 2H

MEWBOURNE OIL COMPANY

500 W. TEXAS, SUITE 1020
MIDLAND, TEXAS 79701

(432) 682-3715
FAX (432) 685-4170

February 6, 2014

Via Certified Mail

Molly M. Azopardi
P.O. Box 620
Wimberly, TX 78676

Re: Application For Surface
and Pool Commingle for
Layla 35 MD #1H Well and
Layla 35 MD Fee #2H Well
Section 35, T23S, R28E
Eddy County, New Mexico

Ladies and Gentlemen:


Mewbourne Oil Company ("Mewbourne") as Operator proposes to commingle the oil and gas production from the captioned wells into a single surface facility to save expenses associated with separate production facilities. Both of the captioned wells are located in the SW/4SW/4 of the captioned Section 35. The production from each of the above wells will be metered separately on a daily basis to measure daily production from each well for revenue disbursement purposes and for production reporting purposes to the New Mexico Oil Conservation Division.

Regarding the above, Mewbourne will be filing the attached Application For Administrative Approval For Surface and Pool Commingle operations. The Layla 35 MD #1H Well currently produces from the Delaware formation and the Layla 35 MD Fee #2H Well which is currently drilling will produce from the Wolfcamp formation. Production from the referenced Layla 35 #1H Well is currently dedicated to the North Malaga Delaware (Oil) Pool and the Layla 35 MD Fee #2H Well will be placed in the Wolfcamp South Culebra Bluff (Gas) Pool for production reporting purposes.

In reference to the above, Mewbourne is requesting a waiver of objection for the above proposed commingling operation and Application from you or your firm. Please acknowledge your waiver of objection by having this letter signed and returned to me in the enclosed postage paid envelope provided for your convenience for returning same.

Sincerely yours,

MEWBOURNE OIL COMPANY


D. Paul Haden
Senior Landman

DPH/gb

Layla 35 MD #1H Well and
Layla 35 MD Fee #2H Well

The undersigned waives objection to the above referenced Application this ____ day of February 1, 2014.

MOLLY M. AZOPARDI


By: _____
Molly M. Azopardi

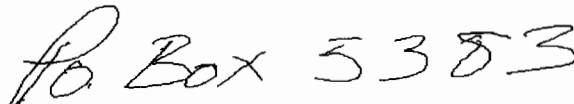


Date: February 10, 2014

Simple Certified:

The following is in response to your February 10, 2014 request for delivery information on your Certified Mail™/RRE item number 9414810699945003870272. The delivery record shows that this item was delivered on February 10, 2014 at 2:28 pm in ABILENE, TX 79605. The scanned image of the recipient information is provided below.

Signature of Recipient : 
PRESLEY, H. GUITAR

Address of Recipient : 

Thank you for selecting the Postal Service for your mailing needs.

If you require additional assistance, please contact your local Post Office or postal representative.

Sincerely,
United States Postal Service

Presley Hudson Guitar
PO Box 5383
Abilene, TX 79608
Reference #: Layla 35 MD 1H and 2H

MEWBOURNE OIL COMPANY

500 W. TEXAS, SUITE 1020
MIDLAND, TEXAS 79701

(432) 682-3715
FAX (432) 685-4170

February 7, 2014

Via Certified Mail

Presley Hudson Guitar
P.O. Box 5383
Abilene, TX 79608

Re: Application For Surface
and Pool Commingle for
Layla 35 MD #1H Well and
Layla 35 MD Fee #2H Well
Section 35, T23S, R28E
Eddy County, New Mexico

Ladies and Gentlemen:

Mewbourne Oil Company ("Mewbourne") as Operator proposes to commingle the oil and gas production from the captioned wells into a single surface facility to save expenses associated with separate production facilities. Both of the captioned wells are located in the SW/4SW/4 of the captioned Section 35. The production from each of the above wells will be metered separately on a daily basis to measure daily production from each well for revenue disbursement purposes and for production reporting purposes to the New Mexico Oil Conservation Division.

Regarding the above, Mewbourne will be filing the attached Application For Administrative Approval For Surface and Pool Commingle operations. The Layla 35 MD #1H Well currently produces from the Delaware formation and the Layla 35 MD Fee #2H Well which is currently drilling will produce from the Wolfcamp formation. Production from the referenced Layla 35 #1H Well is currently dedicated to the North Malaga Delaware (Oil) Pool and the Layla 35 MD Fee #2H Well will be placed in the Wolfcamp South Culebra Bluff (Gas) Pool for production reporting purposes.

In reference to the above, Mewbourne is requesting a waiver of objection for the above proposed commingling operation and Application from you or your firm. Please acknowledge your waiver of objection by having this letter signed and returned to me in the enclosed postage paid envelope provided for your convenience for returning same.

Sincerely yours,

MEWBOURNE OIL COMPANY



D. Paul Haden
Senior Landman

DPH/gb

Presley Hudson Guitar
Layla 35 MD #1H Well and
Layla 35 MD Fee #2H Well
February 6, 2014
Page 2 of 2

The undersigned waives objection to the above referenced Application this _____ day of February 1, 2014.

PRESLEY HUDSON GUITAR

By: _____
Presley Hudson Guitar



Date: February 10, 2014

Simple Certified:

The following is in response to your February 10, 2014 request for delivery information on your Certified Mail™/RRE item number 9414810699945003869702. The delivery record shows that this item was delivered on February 10, 2014 at 2:00 pm in FLOWER MOUND, TX 75022. The scanned image of the recipient information is provided below.

Signature of Recipient :

Wende H. Morgan
W. Morgan

Address of Recipient :

1720 Southwicke

Thank you for selecting the Postal Service for your mailing needs.

If you require additional assistance, please contact your local Post Office or postal representative.

Sincerely,
United States Postal Service

Wende Witherspoon Morgan
1720 SOUTHWICKE DR
FLOWER MOUND, TX 75022
Reference #: Layla 35 MD 1H and 2H

MEWBOURNE OIL COMPANY

500 W. TEXAS, SUITE 1020
MIDLAND, TEXAS 79701

(432) 682-3715
FAX (432) 685-4170

February 7, 2014

Via Certified Mail

Wende Witherspoon Morgan
1720 Southwicke
Flower Mound, TX 75022

Re: Application For Surface
and Pool Commingle for
Layla 35 MD #1H Well and
Layla 35 MD Fee #2H Well
Section 35, T23S, R28E
Eddy County, New Mexico

Ladies and Gentlemen:

Mewbourne Oil Company ("Mewbourne") as Operator proposes to commingle the oil and gas production from the captioned wells into a single surface facility to save expenses associated with separate production facilities. Both of the captioned wells are located in the SW/4SW/4 of the captioned Section 35. The production from each of the above wells will be metered separately on a daily basis to measure daily production from each well for revenue disbursement purposes and for production reporting purposes to the New Mexico Oil Conservation Division.

Regarding the above, Mewbourne will be filing the attached Application For Administrative Approval For Surface and Pool Commingle operations. The Layla 35 MD #1H Well currently produces from the Delaware formation and the Layla 35 MD Fee #2H Well which is currently drilling will produce from the Wolfcamp formation. Production from the referenced Layla 35 #1H Well is currently dedicated to the North Malaga Delaware (Oil) Pool and the Layla 35 MD Fee #2H Well will be placed in the Wolfcamp South Culebra Bluff (Gas) Pool for production reporting purposes.

In reference to the above, Mewbourne is requesting a waiver of objection for the above proposed commingling operation and Application from you or your firm. Please acknowledge your waiver of objection by having this letter signed and returned to me in the enclosed postage paid envelope provided for your convenience for returning same.

Sincerely yours,

MEWBOURNE OIL COMPANY



D. Paul Haden
Senior Landman

DPH/gb

Wende Witherspoon Morgan
Layla 35 MD #1H Well and
Layla 35 MD Fee #2H Well
February 6, 2014
Page 2 of 2

The undersigned waives objection to the above referenced Application this ____ day of February 1, 2014.

WENDE WITHERSPOON MORGAN

By: _____
Wende Witherspoon Morgan




Date: February 10, 2014


Simple Certified:

The following is in response to your February 10, 2014 request for delivery information on your Certified Mail™/RRE item number 9414810699945003869641. The delivery record shows that this item was delivered on February 10, 2014 at 2:31 pm in FORT WORTH, TX 76133. The scanned image of the recipient information is provided below.

Signature of Recipient :

Signature of Recipient : The image shows a handwritten signature in black ink on a white background. The signature is written over a horizontal line. To the left of the signature, there is a small box containing the letters "US" and "PS".

Address of Recipient :

Address of Recipient : The image shows a handwritten address in black ink on a white background. The address is written over a horizontal line. To the left of the address, there is a small box containing the letters "US" and "PS".

Thank you for selecting the Postal Service for your mailing needs.

If you require additional assistance, please contact your local Post Office or postal representative.

Sincerely,
United States Postal Service

Whitten Guitar Witherspoon
7524 PEAR TREE LN
FORT WORTH, TX 76133
Reference #: Layla 35 MD 1H and 2H

MEWBOURNE OIL COMPANY

500 W. TEXAS, SUITE 1020
MIDLAND, TEXAS 79701

(432) 682-3715
FAX (432) 685-4170

February 7, 2014

Via Certified Mail

Whitten Guitar Witherspoon
7524 Pear Tree Lane
Fort Worth, TX 76133

Re: Application For Surface
and Pool Commingle for
Layla 35 MD #1H Well and
Layla 35 MD Fee #2H Well
Section 35, T23S, R28E
Eddy County, New Mexico

Ladies and Gentlemen:


Mewbourne Oil Company ("Mewbourne") as Operator proposes to commingle the oil and gas production from the captioned wells into a single surface facility to save expenses associated with separate production facilities. Both of the captioned wells are located in the SW/4SW/4 of the captioned Section 35. The production from each of the above wells will be metered separately on a daily basis to measure daily production from each well for revenue disbursement purposes and for production reporting purposes to the New Mexico Oil Conservation Division.

Regarding the above, Mewbourne will be filing the attached Application For Administrative Approval For Surface and Pool Commingle operations. The Layla 35 MD #1H Well currently produces from the Delaware formation and the Layla 35 MD Fee #2H Well which is currently drilling will produce from the Wolfcamp formation. Production from the referenced Layla 35 #1H Well is currently dedicated to the North Malaga Delaware (Oil) Pool and the Layla 35 MD Fee #2H Well will be placed in the Wolfcamp South Culebra Bluff (Gas) Pool for production reporting purposes.

In reference to the above, Mewbourne is requesting a waiver of objection for the above proposed commingling operation and Application from you or your firm. Please acknowledge your waiver of objection by having this letter signed and returned to me in the enclosed postage paid envelope provided for your convenience for returning same.

Sincerely yours,

MEWBOURNE OIL COMPANY



D. Paul Haden
Senior Landman

DPH/gb

Whitten Guitar Witherspoon
Layla 35 MD #1H Well and
Layla 35 MD Fee #2H Well
February 6, 2014
Page 2 of 2

The undersigned waives objection to the above referenced Application this ____ day of February 1, 2014.

WHITTEN GUITAR WITHERSPOON

By: _____
Whitten Guitar Witherspoon



Date: February 10, 2014

Simple Certified:

The following is in response to your February 10, 2014 request for delivery information on your Certified Mail™/RRE item number 9414810699945003865599. The delivery record shows that this item was delivered on February 10, 2014 at 9:55 am in MESA, AZ 85205. The scanned image of the recipient information is provided below.

Signature of Recipient :

Delivery Section
ture
1129 N Omaha
Beverly Williams

Address of Recipient :

ery
1129 N Omaha

Thank you for selecting the Postal Service for your mailing needs.

If you require additional assistance, please contact your local Post Office or postal representative.

Sincerely,
United States Postal Service

Linville D. Williams
1129 N OMAHA
MESA, AZ 85205
Reference #: Layla 35 MD 1H and 2H

MEWBOURNE OIL COMPANY

500 W. TEXAS, SUITE 1020
MIDLAND, TEXAS 79701

(432) 682-3715
FAX (432) 685-4170

February 6, 2014

Via Certified Mail

Linville D. Williams
1129 N. Omaha
Mesa, AZ 85205-5024

Re: Application For Surface
and Pool Commingle for
Layla 35 MD #1H Well and
Layla 35 MD Fee #2H Well
Section 35, T23S, R28E
Eddy County, New Mexico

Ladies and Gentlemen:


Mewbourne Oil Company ("Mewbourne") as Operator proposes to commingle the oil and gas production from the captioned wells into a single surface facility to save expenses associated with separate production facilities. Both of the captioned wells are located in the SW/4SW/4 of the captioned Section 35. The production from each of the above wells will be metered separately on a daily basis to measure daily production from each well for revenue disbursement purposes and for production reporting purposes to the New Mexico Oil Conservation Division.

Regarding the above, Mewbourne will be filing the attached Application For Administrative Approval For Surface and Pool Commingle operations. The Layla 35 MD #1H Well currently produces from the Delaware formation and the Layla 35 MD Fee #2H Well which is currently drilling will produce from the Wolfcamp formation. Production from the referenced Layla 35 #1H Well is currently dedicated to the North Malaga Delaware (Oil) Pool and the Layla 35 MD Fee #2H Well will be placed in the Wolfcamp South Culebra Bluff (Gas) Pool for production reporting purposes.

In reference to the above, Mewbourne is requesting a waiver of objection for the above proposed commingling operation and Application from you or your firm. Please acknowledge your waiver of objection by having this letter signed and returned to me in the enclosed postage paid envelope provided for your convenience for returning same.

Sincerely yours,

MEWBOURNE OIL COMPANY



D. Paul Haden
Senior Landman

DPH/gb

Layla 35 MD #1H Well and
Layla 35 MD Fee #2H Well

The undersigned waives objection to the above referenced Application this ____ day of February 1, 2014.

LINVILLE D. WILLIAMS

By: _____
Linville D. Williams



Date: February 7, 2014

Simple Certified:

The following is in response to your February 7, 2014 request for delivery information on your Certified Mail™/RRE item number 9414810699945003865230. The delivery record shows that this item was delivered on February 7, 2014 at 10:27 am in ROSWELL, NM 88201. The scanned image of the recipient information is provided below.

Signature of Recipient :

A handwritten signature in black ink, appearing to read "Ahmed", written over a light gray grid background.

Address of Recipient :

A handwritten address in black ink, appearing to read "405", written over a light gray grid background.

Thank you for selecting the Postal Service for your mailing needs.

If you require additional assistance, please contact your local Post Office or postal representative.

Sincerely,
United States Postal Service

The Leonard Trust
PO Box 400
Roswell, NM 88202
Reference #: Layla 35 MD 1H and 2H

MEWBOURNE OIL COMPANY

500 W. TEXAS, SUITE 1020
MIDLAND, TEXAS 79701

(432) 682-3715
FAX (432) 685-4170

February 6, 2014

Via Certified Mail

The Leonard Trust
P.O. Box 400
Roswell, NM 88202-0400

Re: Application For Surface
and Pool Commingle for
Layla 35 MD #1H Well and
Layla 35 MD Fee #2H Well
Section 35, T23S, R28E
Eddy County, New Mexico

Ladies and Gentlemen:


Mewbourne Oil Company ("Mewbourne") as Operator proposes to commingle the oil and gas production from the captioned wells into a single surface facility to save expenses associated with separate production facilities. Both of the captioned wells are located in the SW/4SW/4 of the captioned Section 35. The production from each of the above wells will be metered separately on a daily basis to measure daily production from each well for revenue disbursement purposes and for production reporting purposes to the New Mexico Oil Conservation Division.

Regarding the above, Mewbourne will be filing the attached Application For Administrative Approval For Surface and Pool Commingle operations. The Layla 35 MD #1H Well currently produces from the Delaware formation and the Layla 35 MD Fee #2H Well which is currently drilling will produce from the Wolfcamp formation. Production from the referenced Layla 35 #1H Well is currently dedicated to the North Malaga Delaware (Oil) Pool and the Layla 35 MD Fee #2H Well will be placed in the Wolfcamp South Culebra Bluff (Gas) Pool for production reporting purposes.

In reference to the above, Mewbourne is requesting a waiver of objection for the above proposed commingling operation and Application from you or your firm. Please acknowledge your waiver of objection by having this letter signed and returned to me in the enclosed postage paid envelope provided for your convenience for returning same.

Sincerely yours,

MEWBOURNE OIL COMPANY



D. Paul Haden
Senior Landman

DPH/gb

Layla 35 MD #1H Well and
Layla 35 MD Fee #2H Well

The undersigned waives objection to the above referenced Application this _____ day of February 1, 2014.

THE LEONARD TRUST

By: _____
Robert J. Leonard, Trustee

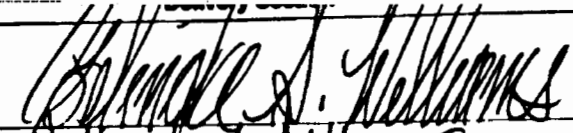


Date: February 8, 2014

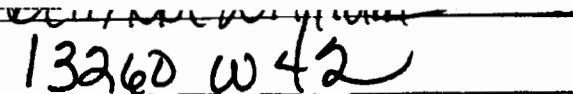
Simple Certified:

The following is in response to your February 8, 2014 request for delivery information on your Certified Mail™/RRE item number 9414810699945003868057. The delivery record shows that this item was delivered on February 8, 2014 at 1:04 pm in ODESSA, TX 79764. The scanned image of the recipient information is provided below.

Signature of Recipient :

Signature	
Printed name	Belinda Williams

Address of Recipient :

Delivery address	
------------------	--

Thank you for selecting the Postal Service for your mailing needs.

If you require additional assistance, please contact your local Post Office or postal representative.

Sincerely,
United States Postal Service

Belinda Williams
13260 W 42ND ST
ODESSA, TX 79764
Reference #: Layla 35 MD 1H and 2H

MEWBOURNE OIL COMPANY

500 W. TEXAS, SUITE 1020
MIDLAND, TEXAS 79701

(432) 682-3715
FAX (432) 685-4170

February 6, 2014

Via Certified Mail

Belinda Williams
13260 W. 42nd Street
Odessa, TX 79764

Re: Application For Surface
and Pool Commingle for
Layla 35 MD #1H Well and
Layla 35 MD Fee #2H Well
Section 35, T23S, R28E
Eddy County, New Mexico

Ladies and Gentlemen:


Mewbourne Oil Company ("Mewbourne") as Operator proposes to commingle the oil and gas production from the captioned wells into a single surface facility to save expenses associated with separate production facilities. Both of the captioned wells are located in the SW/4SW/4 of the captioned Section 35. The production from each of the above wells will be metered separately on a daily basis to measure daily production from each well for revenue disbursement purposes and for production reporting purposes to the New Mexico Oil Conservation Division.

Regarding the above, Mewbourne will be filing the attached Application For Administrative Approval For Surface and Pool Commingle operations. The Layla 35 MD #1H Well currently produces from the Delaware formation and the Layla 35 MD Fee #2H Well which is currently drilling will produce from the Wolfcamp formation. Production from the referenced Layla 35 #1H Well is currently dedicated to the North Malaga Delaware (Oil) Pool and the Layla 35 MD Fee #2H Well will be placed in the Wolfcamp South Culebra Bluff (Gas) Pool for production reporting purposes.

In reference to the above, Mewbourne is requesting a waiver of objection for the above proposed commingling operation and Application from you or your firm. Please acknowledge your waiver of objection by having this letter signed and returned to me in the enclosed postage paid envelope provided for your convenience for returning same.

Sincerely yours,

MEWBOURNE OIL COMPANY



D. Paul Haden
Senior Landman

DPH/gb

Layla 35 MD #1H Well and
Layla 35 MD Fee #2H Well

The undersigned waives objection to the above referenced Application this _____ day of February 1, 2014.

BELINDA WILLIAMS

By: _____
Belinda Williams

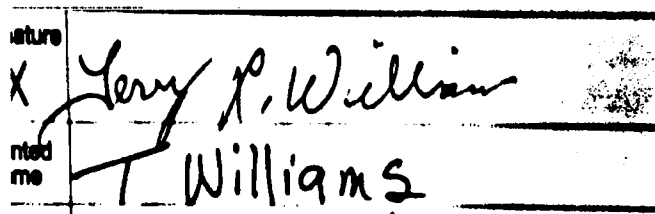


Date: February 8, 2014


Simple Certified:

The following is in response to your February 8, 2014 request for delivery information on your Certified Mail™/RRE item number 9414810699945003868118. The delivery record shows that this item was delivered on February 8, 2014 at 1:06 pm in ODESSA, TX 79764. The scanned image of the recipient information is provided below.

Signature of Recipient :

Signature of Recipient : The scanned image shows a signature of "Terry P. Williams" in cursive. To the left of the signature, there are labels "ature" and "nted me" with an "X" mark next to "ature".

Address of Recipient :

Address of Recipient : The scanned image shows the address "13238 W 42" in a box. To the left of the address, there are labels "livery" and "dress".

Thank you for selecting the Postal Service for your mailing needs.

If you require additional assistance, please contact your local Post Office or postal representative.

Sincerely,
United States Postal Service

Terry Williams
13238 W 42ND ST
ODESSA, TX 79764
Reference #: Layla 35 MD 1H and 2H

MEWBOURNE OIL COMPANY

500 W. TEXAS, SUITE 1020
MIDLAND, TEXAS 79701

(432) 682-3715
FAX (432) 685-4170

February 6, 2014

Via Certified Mail

Terry Williams
13238 West 42nd Street
Odessa, TX 79764-9185

Re: Application For Surface
and Pool Commingle for
Layla 35 MD #1H Well and
Layla 35 MD Fee #2H Well
Section 35, T23S, R28E
Eddy County, New Mexico

Ladies and Gentlemen:

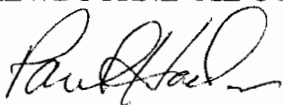
Mewbourne Oil Company ("Mewbourne") as Operator proposes to commingle the oil and gas production from the captioned wells into a single surface facility to save expenses associated with separate production facilities. Both of the captioned wells are located in the SW/4SW/4 of the captioned Section 35. The production from each of the above wells will be metered separately on a daily basis to measure daily production from each well for revenue disbursement purposes and for production reporting purposes to the New Mexico Oil Conservation Division.

Regarding the above, Mewbourne will be filing the attached Application For Administrative Approval For Surface and Pool Commingle operations. The Layla 35 MD #1H Well currently produces from the Delaware formation and the Layla 35 MD Fee #2H Well which is currently drilling will produce from the Wolfcamp formation. Production from the referenced Layla 35 #1H Well is currently dedicated to the North Malaga Delaware (Oil) Pool and the Layla 35 MD Fee #2H Well will be placed in the Wolfcamp South Culebra Bluff (Gas) Pool for production reporting purposes.

In reference to the above, Mewbourne is requesting a waiver of objection for the above proposed commingling operation and Application from you or your firm. Please acknowledge your waiver of objection by having this letter signed and returned to me in the enclosed postage paid envelope provided for your convenience for returning same.

Sincerely yours,

MEWBOURNE OIL COMPANY



D. Paul Haden
Senior Landman

DPH/gb

Layla 35 MD #1H Well and
Layla 35 MD Fee #2H Well

The undersigned waives objection to the above referenced Application this ____ day of February 1, 2014.

TERRY WILLIAMS

By: _____
Terry Williams



Date: February 10, 2014

Simple Certified:

The following is in response to your February 10, 2014 request for delivery information on your Certified Mail™/RRE item number 9414810699945003870289. The delivery record shows that this item was delivered on February 10, 2014 at 2:48 pm in BROWNWOOD, TX 76801. The scanned image of the recipient information is provided below.

Signature of Recipient :

A handwritten signature in black ink that reads "Teresa Smith". The signature is written in a cursive style with a large, stylized initial 'T'.

Address of Recipient :

A handwritten address in black ink that reads "P.O. Box 2228". The address is written in a cursive style with a large, stylized initial 'P'.

Thank you for selecting the Postal Service for your mailing needs.

If you require additional assistance, please contact your local Post Office or postal representative.

Sincerely,
United States Postal Service

Dr. Leslie David Guitar
PO Box 2228
Brownwood, TX 76804
Reference #: Layla 35 MD 1H and 2H

MEWBOURNE OIL COMPANY

500 W. TEXAS, SUITE 1020
MIDLAND, TEXAS 79701

(432) 682-3715
FAX (432) 685-4170

February 7, 2014

Via Certified Mail

Dr. Leslie David Guitar
P.O. Box 2228
Brownwood, TX 76804

Re: Application For Surface
and Pool Commingle for
Layla 35 MD #1H Well and
Layla 35 MD Fee #2H Well
Section 35, T23S, R28E
Eddy County, New Mexico

Ladies and Gentlemen:

Mewbourne Oil Company ("Mewbourne") as Operator proposes to commingle the oil and gas production from the captioned wells into a single surface facility to save expenses associated with separate production facilities. Both of the captioned wells are located in the SW/4SW/4 of the captioned Section 35. The production from each of the above wells will be metered separately on a daily basis to measure daily production from each well for revenue disbursement purposes and for production reporting purposes to the New Mexico Oil Conservation Division.

Regarding the above, Mewbourne will be filing the attached Application For Administrative Approval For Surface and Pool Commingle operations. The Layla 35 MD #1H Well currently produces from the Delaware formation and the Layla 35 MD Fee #2H Well which is currently drilling will produce from the Wolfcamp formation. Production from the referenced Layla 35 #1H Well is currently dedicated to the North Malaga Delaware (Oil) Pool and the Layla 35 MD Fee #2H Well will be placed in the Wolfcamp South Culebra Bluff (Gas) Pool for production reporting purposes.

In reference to the above, Mewbourne is requesting a waiver of objection for the above proposed commingling operation and Application from you or your firm. Please acknowledge your waiver of objection by having this letter signed and returned to me in the enclosed postage paid envelope provided for your convenience for returning same.

Sincerely yours,

MEWBOURNE OIL COMPANY



D. Paul Haden
Senior Landman

DPH/gb

Dr. Leslie David Guitar
Layla 35 MD #1H Well and
Layla 35 MD Fee #2H Well
February 6, 2014
Page 2 of 2

The undersigned waives objection to the above referenced Application this _____ day of February 1, 2014.

DR. LESLIE DAVID GUITAR

By: _____
Dr. Leslie David Guitar



Date: February 11, 2014

Simple Certified:

The following is in response to your February 11, 2014 request for delivery information on your Certified Mail™/RRE item number 9414810699945003877288. The delivery record shows that this item was delivered on February 11, 2014 at 1:10 pm in CARLSBAD, NM 88220. The scanned image of the recipient information is provided below.

Signature of Recipient :

Alex Harklin
Alex Harklin

Address of Recipient :

405 W Ural DR

Thank you for selecting the Postal Service for your mailing needs.

If you require additional assistance, please contact your local Post Office or postal representative.

Sincerely,

United States Postal Service

Betty Jo Beeman
Francis F. Beeman and
1405 W URAL DR
CARLSBAD, NM 88220
Reference #: Layla 35 MD 1H and 2H

MEWBOURNE OIL COMPANY

500 W. TEXAS, SUITE 1020
MIDLAND, TEXAS 79701

(432) 682-3715
FAX (432) 685-4170

February 6, 2014

Via Certified Mail

Francis F. Beeman
and Bettye Jo Beeman
1405 West Ural Dr.
Carlsbad, NM 88220-4064

Re: Application For Surface
and Pool Commingle for
Layla 35 MD #1H Well and
Layla 35 MD Fee #2H Well
Section 35, T23S, R28E
Eddy County, New Mexico

Ladies and Gentlemen:

Mewbourne Oil Company ("Mewbourne") as Operator proposes to commingle the oil and gas production from the captioned wells into a single surface facility to save expenses associated with separate production facilities. Both of the captioned wells are located in the SW/4SW/4 of the captioned Section 35. The production from each of the above wells will be metered separately on a daily basis to measure daily production from each well for revenue disbursement purposes and for production reporting purposes to the New Mexico Oil Conservation Division.

Regarding the above, Mewbourne will be filing the attached Application For Administrative Approval For Surface and Pool Commingle operations. The Layla 35 MD #1H Well currently produces from the Delaware formation and the Layla 35 MD Fee #2H Well which is currently drilling will produce from the Wolfcamp formation. Production from the referenced Layla 35 #1H Well is currently dedicated to the North Malaga Delaware (Oil) Pool and the Layla 35 MD Fee #2H Well will be placed in the Wolfcamp South Culebra Bluff (Gas) Pool for production reporting purposes.

In reference to the above, Mewbourne is requesting a waiver of objection for the above proposed commingling operation and Application from you or your firm. Please acknowledge your waiver of objection by having this letter signed and returned to me in the enclosed postage paid envelope provided for your convenience for returning same.

Sincerely yours,

MEWBOURNE OIL COMPANY



D. Paul Haden
Senior Landman

DPH/gb

Layla 35 MD #1H Well and
Layla 35 MD Fee #2H Well

The undersigned waives objection to the above referenced Application this ____ day of February 1, 2014.

FRANCIS F. BEEMAN

BETTYE JO BEEMAN

By: _____
Francis F. Beeman

By: _____
Bettye Jo Beeman




Date: February 11, 2014

Simple Certified:

The following is in response to your February 11, 2014 request for delivery information on your Certified Mail™/RRE item number 9414810699945003869719. The delivery record shows that this item was delivered on February 11, 2014 at 8:32 am in FORT WORTH, TX 76109. The scanned image of the recipient information is provided below.

Signature of Recipient :


GUY WITHERSPOON

Address of Recipient :

PO Box 100403

Thank you for selecting the Postal Service for your mailing needs.

If you require additional assistance, please contact your local Post Office or postal representative.

Sincerely,
United States Postal Service

Guy P. Witherspoon, III
PO Box 100403
Fort Worth, TX 76185
Reference #: Layla 35 MD 1H and 2H

MEWBOURNE OIL COMPANY

500 W. TEXAS, SUITE 1020
MIDLAND, TEXAS 79701

(432) 682-3715
FAX (432) 685-4170

February 7, 2014

Via Certified Mail

Guy P. Witherspoon, III
P.O. Box 100403
Fort Worth, TX 76185

Re: Application For Surface
and Pool Commingle for
Layla 35 MD #1H Well and
Layla 35 MD Fee #2H Well
Section 35, T23S, R28E
Eddy County, New Mexico

Ladies and Gentlemen:

Mewbourne Oil Company ("Mewbourne") as Operator proposes to commingle the oil and gas production from the captioned wells into a single surface facility to save expenses associated with separate production facilities. Both of the captioned wells are located in the SW/4SW/4 of the captioned Section 35. The production from each of the above wells will be metered separately on a daily basis to measure daily production from each well for revenue disbursement purposes and for production reporting purposes to the New Mexico Oil Conservation Division.

Regarding the above, Mewbourne will be filing the attached Application For Administrative Approval For Surface and Pool Commingle operations. The Layla 35 MD #1H Well currently produces from the Delaware formation and the Layla 35 MD Fee #2H Well which is currently drilling will produce from the Wolfcamp formation. Production from the referenced Layla 35 #1H Well is currently dedicated to the North Malaga Delaware (Oil) Pool and the Layla 35 MD Fee #2H Well will be placed in the Wolfcamp South Culebra Bluff (Gas) Pool for production reporting purposes.

In reference to the above, Mewbourne is requesting a waiver of objection for the above proposed commingling operation and Application from you or your firm. Please acknowledge your waiver of objection by having this letter signed and returned to me in the enclosed postage paid envelope provided for your convenience for returning same.

Sincerely yours,

MEWBOURNE OIL COMPANY



D. Paul Haden
Senior Landman

DPH/gb

Guy P. Witherspoon, III
Layla 35 MD #1H Well and
Layla 35 MD Fee #2H Well
February 6, 2014
Page 2 of 2

The undersigned waives objection to the above referenced Application this _____ day of February 1, 2014.

GUY P. WITHERSPOON, III

By: _____
Guy P. Witherspoon, III



Date: February 11, 2014

Simple Certified:

The following is in response to your February 11, 2014 request for delivery information on your Certified Mail™/RRE item number 9414810699945003868620. The delivery record shows that this item was delivered on February 11, 2014 at 11:26 am in LITTLEROCK, CA 93543. The scanned image of the recipient information is provided below.

Signature of Recipient :

Penny Mars
PENNY Mars

Address of Recipient :

10706
E. AVENUE R. 2

Thank you for selecting the Postal Service for your mailing needs.

If you require additional assistance, please contact your local Post Office or postal representative.

Sincerely,
United States Postal Service

Lionel Schurr
10706 E AVENUE R2
LITTLEROCK, CA 93543
Reference #: Layla 35 MD 1H and 2H

MEWBOURNE OIL COMPANY

500 W. TEXAS, SUITE 1020
MIDLAND, TEXAS 79701

(432) 682-3715
FAX (432) 685-4170

February 6, 2014

Via Certified Mail

Lionel Schurr
10706 E. Ave., R-2
Littlerock, CA 93543

Re: Application For Surface
and Pool Commingle for
Layla 35 MD #1H Well and
Layla 35 MD Fee #2H Well
Section 35, T23S, R28E
Eddy County, New Mexico

Ladies and Gentlemen:

Mewbourne Oil Company ("Mewbourne") as Operator proposes to commingle the oil and gas production from the captioned wells into a single surface facility to save expenses associated with separate production facilities. Both of the captioned wells are located in the SW/4SW/4 of the captioned Section 35. The production from each of the above wells will be metered separately on a daily basis to measure daily production from each well for revenue disbursement purposes and for production reporting purposes to the New Mexico Oil Conservation Division.

Regarding the above, Mewbourne will be filing the attached Application For Administrative Approval For Surface and Pool Commingle operations. The Layla 35 MD #1H Well currently produces from the Delaware formation and the Layla 35 MD Fee #2H Well which is currently drilling will produce from the Wolfcamp formation. Production from the referenced Layla 35 #1H Well is currently dedicated to the North Malaga Delaware (Oil) Pool and the Layla 35 MD Fee #2H Well will be placed in the Wolfcamp South Culebra Bluff (Gas) Pool for production reporting purposes.

In reference to the above, Mewbourne is requesting a waiver of objection for the above proposed commingling operation and Application from you or your firm. Please acknowledge your waiver of objection by having this letter signed and returned to me in the enclosed postage paid envelope provided for your convenience for returning same.

Sincerely yours,

MEWBOURNE OIL COMPANY



D. Paul Haden
Senior Landman

DPH/gb

Layla 35 MD #1H Well and
Layla 35 MD Fee #2H Well

The undersigned waives objection to the above referenced Application this _____ day of February 1, 2014.

LIONEL SCHURR

By: _____
Lionel Schurr




Date: February 12, 2014


Simple Certified:

The following is in response to your February 12, 2014 request for delivery information on your Certified Mail™/RRE item number 9414810699945003869689. The delivery record shows that this item was delivered on February 11, 2014 at 4:58 pm in TUSCALOOSA, AL 35405. The scanned image of the recipient information is provided below.

Signature of Recipient :

Delivery Record	
Signature	
Address	

Address of Recipient :

Address	
---------	--

Thank you for selecting the Postal Service for your mailing needs.

If you require additional assistance, please contact your local Post Office or postal representative.

Sincerely,
United States Postal Service

Virginia Nevill Hoff Management Trust
2601 LAKEWOOD CIR
TUSCALOOSA, AL 35405
Reference #: Layla 35 MD 1H and 2H

MEWBOURNE OIL COMPANY

500 W. TEXAS, SUITE 1020
MIDLAND, TEXAS 79701

(432) 682-3715
FAX (432) 685-4170

February 7, 2014

Via Certified Mail

Virginia Nevill Hoff
Management Trust
2601 Lakewood Circle
Tuscaloosa, AL 35405

Re: Application For Surface
and Pool Commingle for
Layla 35 MD #1H Well and
Layla 35 MD Fee #2H Well
Section 35, T23S, R28E
Eddy County, New Mexico

Ladies and Gentlemen:


Mewbourne Oil Company ("Mewbourne") as Operator proposes to commingle the oil and gas production from the captioned wells into a single surface facility to save expenses associated with separate production facilities. Both of the captioned wells are located in the SW/4SW/4 of the captioned Section 35. The production from each of the above wells will be metered separately on a daily basis to measure daily production from each well for revenue disbursement purposes and for production reporting purposes to the New Mexico Oil Conservation Division.

Regarding the above, Mewbourne will be filing the attached Application For Administrative Approval For Surface and Pool Commingle operations. The Layla 35 MD #1H Well currently produces from the Delaware formation and the Layla 35 MD Fee #2H Well which is currently drilling will produce from the Wolfcamp formation. Production from the referenced Layla 35 #1H Well is currently dedicated to the North Malaga Delaware (Oil) Pool and the Layla 35 MD Fee #2H Well will be placed in the Wolfcamp South Culebra Bluff (Gas) Pool for production reporting purposes.

In reference to the above, Mewbourne is requesting a waiver of objection for the above proposed commingling operation and Application from you or your firm. Please acknowledge your waiver of objection by having this letter signed and returned to me in the enclosed postage paid envelope provided for your convenience for returning same.

Sincerely yours,

MEWBOURNE OIL COMPANY



D. Paul Haden
Senior Landman
DPH/gb

Virginia Nevill Hoff
Layla 35 MD #1H Well and
Layla 35 MD Fee #2H Well
February 6, 2014
Page 2 of 2

The undersigned waives objection to the above referenced Application this _____ day of February 1, 2014.

VIRGINIA NEVILL HOFF

By: _____
Virginia Nevill Hoff, Trustee




Date: February 8, 2014

Simple Certified:

The following is in response to your February 8, 2014 request for delivery information on your Certified Mail™/RRE item number 9414810699945003868699. The delivery record shows that this item was delivered on February 8, 2014 at 12:35 pm in CARLSBAD, NM 88220. The scanned image of the recipient information is provided below.

Signature of Recipient :



Address of Recipient :



Thank you for selecting the Postal Service for your mailing needs.

If you require additional assistance, please contact your local Post Office or postal representative.

Sincerely,
United States Postal Service

William F. Beeman
405 JUANITA ST
CARLSBAD, NM 88220
Reference #: Layla 35 MD 1H and 2H

MEWBOURNE OIL COMPANY

500 W. TEXAS, SUITE 1020
MIDLAND, TEXAS 79701

(432) 682-3715
FAX (432) 685-4170

February 6, 2014

Via Certified Mail

William F. Beeman
405 Juanita
Carlsbad, NM 88220

Re: Application For Surface
and Pool Commingle for
Layla 35 MD #1H Well and
Layla 35 MD Fee #2H Well
Section 35, T23S, R28E
Eddy County, New Mexico

Ladies and Gentlemen:


Mewbourne Oil Company ("Mewbourne") as Operator proposes to commingle the oil and gas production from the captioned wells into a single surface facility to save expenses associated with separate production facilities. Both of the captioned wells are located in the SW/4SW/4 of the captioned Section 35. The production from each of the above wells will be metered separately on a daily basis to measure daily production from each well for revenue disbursement purposes and for production reporting purposes to the New Mexico Oil Conservation Division.

Regarding the above, Mewbourne will be filing the attached Application For Administrative Approval For Surface and Pool Commingle operations. The Layla 35 MD #1H Well currently produces from the Delaware formation and the Layla 35 MD Fee #2H Well which is currently drilling will produce from the Wolfcamp formation. Production from the referenced Layla 35 #1H Well is currently dedicated to the North Malaga Delaware (Oil) Pool and the Layla 35 MD Fee #2H Well will be placed in the Wolfcamp South Culebra Bluff (Gas) Pool for production reporting purposes.

In reference to the above, Mewbourne is requesting a waiver of objection for the above proposed commingling operation and Application from you or your firm. Please acknowledge your waiver of objection by having this letter signed and returned to me in the enclosed postage paid envelope provided for your convenience for returning same.

Sincerely yours,

MEWBOURNE OIL COMPANY



D. Paul Haden
Senior Landman

DPH/gb

Layla 35 MD #1H Well and
Layla 35 MD Fee #2H Well

The undersigned waives objection to the above referenced Application this ____ day of February 1, 2014.

WILLIAM F. BEEMAN

By: _____
William F. Beeman



Date: February 10, 2014

Simple Certified:

The following is in response to your February 10, 2014 request for delivery information on your Certified Mail™/RRE item number 9414810699945003877240. The delivery record shows that this item was delivered on February 10, 2014 at 11:21 am in CARLSBAD, NM 88220. The scanned image of the recipient information is provided below.

Signature of Recipient :

Patricia Allen
Patricia Allen

Address of Recipient :

807 ALAMOSA
CARLSBAD, NM

Thank you for selecting the Postal Service for your mailing needs.

If you require additional assistance, please contact your local Post Office or postal representative.

Sincerely,

United States Postal Service

Patricia Ann Beeman Allen
807 ALAMOSA ST
CARLSBAD, NM 88220
Reference #: Layla 35 MD 1H and 2H

MEWBOURNE OIL COMPANY

500 W. TEXAS, SUITE 1020
MIDLAND, TEXAS 79701

(432) 682-3715
FAX (432) 685-4170

February 6, 2014

Via Certified Mail

Patricia Ann Beeman Allen
807 Alamosa
Carlsbad, NM 88220

Re: Application For Surface
and Pool Commingle for
Layla 35 MD #1H Well and
Layla 35 MD Fee #2H Well
Section 35, T23S, R28E
Eddy County, New Mexico

Ladies and Gentlemen:

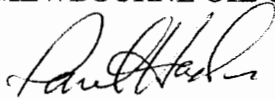
Mewbourne Oil Company ("Mewbourne") as Operator proposes to commingle the oil and gas production from the captioned wells into a single surface facility to save expenses associated with separate production facilities. Both of the captioned wells are located in the SW/4SW/4 of the captioned Section 35. The production from each of the above wells will be metered separately on a daily basis to measure daily production from each well for revenue disbursement purposes and for production reporting purposes to the New Mexico Oil Conservation Division.

Regarding the above, Mewbourne will be filing the attached Application For Administrative Approval For Surface and Pool Commingle operations. The Layla 35 MD #1H Well currently produces from the Delaware formation and the Layla 35 MD Fee #2H Well which is currently drilling will produce from the Wolfcamp formation. Production from the referenced Layla 35 #1H Well is currently dedicated to the North Malaga Delaware (Oil) Pool and the Layla 35 MD Fee #2H Well will be placed in the Wolfcamp South Culebra Bluff (Gas) Pool for production reporting purposes.

In reference to the above, Mewbourne is requesting a waiver of objection for the above proposed commingling operation and Application from you or your firm. Please acknowledge your waiver of objection by having this letter signed and returned to me in the enclosed postage paid envelope provided for your convenience for returning same.

Sincerely yours,

MEWBOURNE OIL COMPANY



D. Paul Haden
Senior Landman

DPH/gb

Layla 35 MD #1H Well and
Layla 35 MD Fee #2H Well

The undersigned waives objection to the above referenced Application this _____ day of February 1, 2014.

PATRICIA ANN BEEMAN ALLEN

By: _____
Patricia Ann Beeman Allen



Date: February 10, 2014

Simple Certified:

The following is in response to your February 10, 2014 request for delivery information on your Certified Mail™/RRE item number 9414810699945003877394. The delivery record shows that this item was delivered on February 10, 2014 at 12:30 pm in LA VERNIA, TX 78121. The scanned image of the recipient information is provided below.

Signature of Recipient :

Delivery Section	
ature	Sandra Ellyson
ted the	Sandra Ellyson

Address of Recipient :

very ress	536 Rose Branch Dr.
--------------	---------------------

Thank you for selecting the Postal Service for your mailing needs.

If you require additional assistance, please contact your local Post Office or postal representative.

Sincerely,
United States Postal Service

Stanley Williams
536 Rose Branch Dr
LaVernia, TX 78121
Reference #: Layla 35 MD 1H and 2H

MEWBOURNE OIL COMPANY

500 W. TEXAS, SUITE 1020
MIDLAND, TEXAS 79701

(432) 682-3715
FAX (432) 685-4170

February 6, 2014

Via Certified Mail

Stanley Williams
536 Rose Branch Dr.
LaVernia, TX 78121

Re: Application For Surface
and Pool Commingle for
Layla 35 MD #1H Well and
Layla 35 MD Fee #2H Well
Section 35, T23S, R28E
Eddy County, New Mexico

Ladies and Gentlemen:

Mewbourne Oil Company ("Mewbourne") as Operator proposes to commingle the oil and gas production from the captioned wells into a single surface facility to save expenses associated with separate production facilities. Both of the captioned wells are located in the SW/4SW/4 of the captioned Section 35. The production from each of the above wells will be metered separately on a daily basis to measure daily production from each well for revenue disbursement purposes and for production reporting purposes to the New Mexico Oil Conservation Division.

Regarding the above, Mewbourne will be filing the attached Application For Administrative Approval For Surface and Pool Commingle operations. The Layla 35 MD #1H Well currently produces from the Delaware formation and the Layla 35 MD Fee #2H Well which is currently drilling will produce from the Wolfcamp formation. Production from the referenced Layla 35 #1H Well is currently dedicated to the North Malaga Delaware (Oil) Pool and the Layla 35 MD Fee #2H Well will be placed in the Wolfcamp South Culebra Bluff (Gas) Pool for production reporting purposes.

In reference to the above, Mewbourne is requesting a waiver of objection for the above proposed commingling operation and Application from you or your firm. Please acknowledge your waiver of objection by having this letter signed and returned to me in the enclosed postage paid envelope provided for your convenience for returning same.

Sincerely yours,

MEWBOURNE OIL COMPANY



D. Paul Haden
Senior Landman

DPH/gb

Layla 35 MD #1H Well and
Layla 35 MD Fee #2H Well

The undersigned waives objection to the above referenced Application this ____ day of February 1, 2014.

STANLEY WILLIAMS

By: _____
Stanley Williams




Date: February 12, 2014

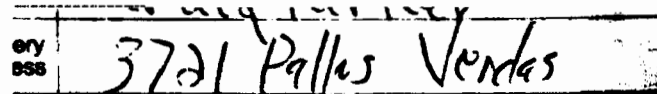
Simple Certified:

The following is in response to your February 12, 2014 request for delivery information on your Certified Mail™/RRE item number 9414810699945003877561. The delivery record shows that this item was delivered on February 11, 2014 at 2:53 pm in DALLAS, TX 75229. The scanned image of the recipient information is provided below.

Signature of Recipient :



Address of Recipient :



Thank you for selecting the Postal Service for your mailing needs.

If you require additional assistance, please contact your local Post Office or postal representative.

Sincerely,
United States Postal Service

Catherine Gall Parker
3721 PALLOS VERDAS DR
DALLAS, TX 75229
Reference #: Layla 35 MD 1H and 2H

MEWBOURNE OIL COMPANY

500 W. TEXAS, SUITE 1020
MIDLAND, TEXAS 79701

(432) 682-3715
FAX (432) 685-4170

February 6, 2014

Via Certified Mail

Catherine Gall Parker
3721 Pallos Verdes Dr.
Dallas, TX 75229

Re: Application For Surface
and Pool Commingle for
Layla 35 MD #1H Well and
Layla 35 MD Fee #2H Well
Section 35, T23S, R28E
Eddy County, New Mexico

Ladies and Gentlemen:

Mewbourne Oil Company ("Mewbourne") as Operator proposes to commingle the oil and gas production from the captioned wells into a single surface facility to save expenses associated with separate production facilities. Both of the captioned wells are located in the SW/4SW/4 of the captioned Section 35. The production from each of the above wells will be metered separately on a daily basis to measure daily production from each well for revenue disbursement purposes and for production reporting purposes to the New Mexico Oil Conservation Division.

Regarding the above, Mewbourne will be filing the attached Application For Administrative Approval For Surface and Pool Commingle operations. The Layla 35 MD #1H Well currently produces from the Delaware formation and the Layla 35 MD Fee #2H Well which is currently drilling will produce from the Wolfcamp formation. Production from the referenced Layla 35 #1H Well is currently dedicated to the North Malaga Delaware (Oil) Pool and the Layla 35 MD Fee #2H Well will be placed in the Wolfcamp South Culebra Bluff (Gas) Pool for production reporting purposes.

In reference to the above, Mewbourne is requesting a waiver of objection for the above proposed commingling operation and Application from you or your firm. Please acknowledge your waiver of objection by having this letter signed and returned to me in the enclosed postage paid envelope provided for your convenience for returning same.

Sincerely yours,

MEWBOURNE OIL COMPANY



D. Paul Haden
Senior Landman

DPH/gb

Layla 35 MD #1H Well and
Layla 35 MD Fee #2H Well

The undersigned waives objection to the above referenced Application this ____ day of February 1, 2014.

CATHERINE GALL PARKER

By: _____
Catherine Gall Parker

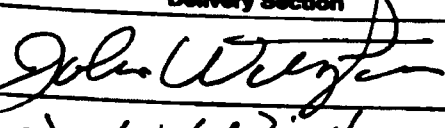


Date: February 12, 2014

Simple Certified:

The following is in response to your February 12, 2014 request for delivery information on your Certified Mail™/RRE item number 9414810699945003870340. The delivery record shows that this item was delivered on February 11, 2014 at 2:33 pm in FORT WORTH, TX 76133. The scanned image of the recipient information is provided below.

Signature of Recipient :

Delivery Section	
Signature	
Name	JOHN WITHERSPOON

Address of Recipient :

Address	7404 LEMONWOOD LN 76133
---------	-------------------------

Thank you for selecting the Postal Service for your mailing needs.

If you require additional assistance, please contact your local Post Office or postal representative.

Sincerely,
United States Postal Service

John Guitar Witherspoon, Jr.
7404 LEMONWOOD LN
FORT WORTH, TX 76133
Reference #: Layla 35 MD 1H and 2H

MEWBOURNE OIL COMPANY

500 W. TEXAS, SUITE 1020
MIDLAND, TEXAS 79701

(432) 682-3715
FAX (432) 685-4170

February 7, 2014

Via Certified Mail

John Guitar Witherspoon, Jr.
7404 Lemonwood Lane
Fort Worth, TX 76133

Re: Application For Surface
and Pool Commingle for
Layla 35 MD #1H Well and
Layla 35 MD Fee #2H Well
Section 35, T23S, R28E
Eddy County, New Mexico

Ladies and Gentlemen:

Mewbourne Oil Company ("Mewbourne") as Operator proposes to commingle the oil and gas production from the captioned wells into a single surface facility to save expenses associated with separate production facilities. Both of the captioned wells are located in the SW/4SW/4 of the captioned Section 35. The production from each of the above wells will be metered separately on a daily basis to measure daily production from each well for revenue disbursement purposes and for production reporting purposes to the New Mexico Oil Conservation Division.

Regarding the above, Mewbourne will be filing the attached Application For Administrative Approval For Surface and Pool Commingle operations. The Layla 35 MD #1H Well currently produces from the Delaware formation and the Layla 35 MD Fee #2H Well which is currently drilling will produce from the Wolfcamp formation. Production from the referenced Layla 35 #1H Well is currently dedicated to the North Malaga Delaware (Oil) Pool and the Layla 35 MD Fee #2H Well will be placed in the Wolfcamp South Culebra Bluff (Gas) Pool for production reporting purposes.

In reference to the above, Mewbourne is requesting a waiver of objection for the above proposed commingling operation and Application from you or your firm. Please acknowledge your waiver of objection by having this letter signed and returned to me in the enclosed postage paid envelope provided for your convenience for returning same.

Sincerely yours,

MEWBOURNE OIL COMPANY



D. Paul Haden
Senior Landman

DPH/gb

John Guitar Witherspoon, Jr.
Layla 35 MD #1H Well and
Layla 35 MD Fee #2H Well
February 6, 2014
Page 2 of 2

The undersigned waives objection to the above referenced Application this _____ day of February 1, 2014.

JOHN GUITAR WITHERSPOON, JR.

By: _____
John Guitar Witherspoon, Jr.




Date: February 11, 2014


Simple Certified:

The following is in response to your February 11, 2014 request for delivery information on your Certified Mail™/RRE item number 9414810699945003869627. The delivery record shows that this item was delivered on February 11, 2014 at 1:46 pm in RED BLUFF, CA 96080. The scanned image of the recipient information is provided below.

Signature of Recipient :

A handwritten signature in black ink, appearing to read "R S Murchison". The signature is written in a cursive style with a horizontal line underneath the name.

Address of Recipient :

A handwritten address in black ink, appearing to read "PO Box 712". The address is written in a cursive style with a horizontal line underneath the number.

Thank you for selecting the Postal Service for your mailing needs.

If you require additional assistance, please contact your local Post Office or postal representative.

Sincerely,
United States Postal Service

Murchison-Guitar Family LP
PO Box 712
Red Bluff, CA 96080
Reference #: Layla 35 MD 1H and 2H

MEWBOURNE OIL COMPANY

500 W. TEXAS, SUITE 1020
MIDLAND, TEXAS 79701

(432) 682-3715
FAX (432) 685-4170

February 7, 2014

Via Certified Mail

Murchison-Guitar Family LP
P.O. Box 712
Red Bluff, CA 96080

Re: Application For Surface
and Pool Commingle for
Layla 35 MD #1H Well and
Layla 35 MD Fee #2H Well
Section 35, T23S, R28E
Eddy County, New Mexico

Ladies and Gentlemen:

Mewbourne Oil Company ("Mewbourne") as Operator proposes to commingle the oil and gas production from the captioned wells into a single surface facility to save expenses associated with separate production facilities. Both of the captioned wells are located in the SW/4SW/4 of the captioned Section 35. The production from each of the above wells will be metered separately on a daily basis to measure daily production from each well for revenue disbursement purposes and for production reporting purposes to the New Mexico Oil Conservation Division.

Regarding the above, Mewbourne will be filing the attached Application For Administrative Approval For Surface and Pool Commingle operations. The Layla 35 MD #1H Well currently produces from the Delaware formation and the Layla 35 MD Fee #2H Well which is currently drilling will produce from the Wolfcamp formation. Production from the referenced Layla 35 #1H Well is currently dedicated to the North Malaga Delaware (Oil) Pool and the Layla 35 MD Fee #2H Well will be placed in the Wolfcamp South Culebra Bluff (Gas) Pool for production reporting purposes.

In reference to the above, Mewbourne is requesting a waiver of objection for the above proposed commingling operation and Application from you or your firm. Please acknowledge your waiver of objection by having this letter signed and returned to me in the enclosed postage paid envelope provided for your convenience for returning same.

Sincerely yours,

MEWBOURNE OIL COMPANY



D. Paul Haden
Senior Landman
DPH/gb

Murchison-Guitar Family LP
Layla 35 MD #1H Well and
Layla 35 MD Fee #2H Well
February 6, 2014
Page 2 of 2

The undersigned waives objection to the above referenced Application this ____ day of February 1, 2014.

MURCHISON-GUITAR FAMILY LP

By: _____



Date: February 11, 2014

Simple Certified:

The following is in response to your February 11, 2014 request for delivery information on your Certified Mail™/RRE item number 9414810699945003869603. The delivery record shows that this item was delivered on February 11, 2014 at 11:29 am in ONTARIO, CA 91761. The scanned image of the recipient information is provided below.

Signature of Recipient :

Delivery section
no
d
Barbara Bodey
Barbara Bodey

Address of Recipient :

ry
ss
11248 S. TURNER AV

Thank you for selecting the Postal Service for your mailing needs.

If you require additional assistance, please contact your local Post Office or postal representative.

Sincerely,
United States Postal Service

Laura Jean Hofer Administration Trust
11248 S TURNER AVE
ONTARIO, CA 91761
Reference #: Layla 35 MD 1H and 2H

MEWBOURNE OIL COMPANY

500 W. TEXAS, SUITE 1020
MIDLAND, TEXAS 79701

(432) 682-3715
FAX (432) 685-4170

February 7, 2014

Via Certified Mail

Laura Jean Hofer Administration Trust
11248 S. Turner Ave.
Ontario, CA 91761

Re: Application For Surface
and Pool Commingle for
Layla 35 MD #1H Well and
Layla 35 MD Fee #2H Well
Section 35, T23S, R28E
Eddy County, New Mexico

Ladies and Gentlemen:

Mewbourne Oil Company ("Mewbourne") as Operator proposes to commingle the oil and gas production from the captioned wells into a single surface facility to save expenses associated with separate production facilities. Both of the captioned wells are located in the SW/4SW/4 of the captioned Section 35. The production from each of the above wells will be metered separately on a daily basis to measure daily production from each well for revenue disbursement purposes and for production reporting purposes to the New Mexico Oil Conservation Division.

Regarding the above, Mewbourne will be filing the attached Application For Administrative Approval For Surface and Pool Commingle operations. The Layla 35 MD #1H Well currently produces from the Delaware formation and the Layla 35 MD Fee #2H Well which is currently drilling will produce from the Wolfcamp formation. Production from the referenced Layla 35 #1H Well is currently dedicated to the North Malaga Delaware (Oil) Pool and the Layla 35 MD Fee #2H Well will be placed in the Wolfcamp South Culebra Bluff (Gas) Pool for production reporting purposes.

In reference to the above, Mewbourne is requesting a waiver of objection for the above proposed commingling operation and Application from you or your firm. Please acknowledge your waiver of objection by having this letter signed and returned to me in the enclosed postage paid envelope provided for your convenience for returning same.

Sincerely yours,

MEWBOURNE OIL COMPANY



D. Paul Haden
Senior Landman
DPH/gb

Laura Jean Hofer Administration Trust
Layla 35 MD #1H Well and
Layla 35 MD Fee #2H Well
February 6, 2014
Page 2 of 2

The undersigned waives objection to the above referenced Application this _____ day of February 1, 2014.

LAURA JEAN HOFER ADMINISTRATION TRUST

By: _____




Date: February 12, 2014

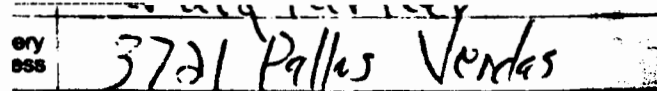
Simple Certified:

The following is in response to your February 12, 2014 request for delivery information on your Certified Mail™/RRE item number 9414810699945003869450. The delivery record shows that this item was delivered on February 11, 2014 at 2:53 pm in DALLAS, TX 75229. The scanned image of the recipient information is provided below.

Signature of Recipient :



Address of Recipient :



Thank you for selecting the Postal Service for your mailing needs.

If you require additional assistance, please contact your local Post Office or postal representative.

Sincerely,
United States Postal Service

Gall Family Trust
3721 PALLOS VERDAS DR
DALLAS, TX 75229
Reference #: Layla 35 MD 1H and 2H

MEWBOURNE OIL COMPANY

500 W. TEXAS, SUITE 1020
MIDLAND, TEXAS 79701

(432) 682-3715
FAX (432) 685-4170

February 7, 2014

Via Certified Mail

Gall Family Trust
3721 Pallos Verdes Dr.
Dallas, TX 75229

Re: Application For Surface
and Pool Commingle for
Layla 35 MD #1H Well and
Layla 35 MD Fee #2H Well
Section 35, T23S, R28E
Eddy County, New Mexico

Ladies and Gentlemen:


Mewbourne Oil Company ("Mewbourne") as Operator proposes to commingle the oil and gas production from the captioned wells into a single surface facility to save expenses associated with separate production facilities. Both of the captioned wells are located in the SW/4SW/4 of the captioned Section 35. The production from each of the above wells will be metered separately on a daily basis to measure daily production from each well for revenue disbursement purposes and for production reporting purposes to the New Mexico Oil Conservation Division.

Regarding the above, Mewbourne will be filing the attached Application For Administrative Approval For Surface and Pool Commingle operations. The Layla 35 MD #1H Well currently produces from the Delaware formation and the Layla 35 MD Fee #2H Well which is currently drilling will produce from the Wolfcamp formation. Production from the referenced Layla 35 #1H Well is currently dedicated to the North Malaga Delaware (Oil) Pool and the Layla 35 MD Fee #2H Well will be placed in the Wolfcamp South Culebra Bluff (Gas) Pool for production reporting purposes.

In reference to the above, Mewbourne is requesting a waiver of objection for the above proposed commingling operation and Application from you or your firm. Please acknowledge your waiver of objection by having this letter signed and returned to me in the enclosed postage paid envelope provided for your convenience for returning same.

Sincerely yours,

MEWBOURNE OIL COMPANY



D. Paul Haden
Senior Landman
DPH/gb

Gall Family Trust
Layla 35 MD #1H Well and
Layla 35 MD Fee #2H Well
February 6, 2014
Page 2 of 2

The undersigned waives objection to the above referenced Application this _____ day of February 1, 2014.

GALL FAMILY TRUST

By: _____



Date: February 12, 2014

Simple Certified:

The following is in response to your February 12, 2014 request for delivery information on your Certified Mail™/RRE item number 9414810699945003868026. The delivery record shows that this item was delivered on February 12, 2014 at 9:39 am in MONTPELIER, OH 43543. The scanned image of the recipient information is provided below.

Signature of Recipient :

Signature	<i>Lanora Allomong</i>
Printed Name	Lanora Allomong

Address of Recipient :

Address	14644 CR 8
---------	------------

Thank you for selecting the Postal Service for your mailing needs.

If you require additional assistance, please contact your local Post Office or postal representative.

Sincerely,
United States Postal Service

Lanora Allomong
14644 County Road 8
Montpelier, OH 43543
Reference #: Layla 35 MD 1H and 2H

MEWBOURNE OIL COMPANY

500 W. TEXAS, SUITE 1020
MIDLAND, TEXAS 79701

(432) 682-3715
FAX (432) 685-4170

February 6, 2014

Via Certified Mail

Lanora Allomong
14644 County Road 8
Montpelier, OH 43543

Re: Application For Surface
and Pool Commingle for
Layla 35 MD #1H Well and
Layla 35 MD Fee #2H Well
Section 35, T23S, R28E
Eddy County, New Mexico

Ladies and Gentlemen:


Mewbourne Oil Company ("Mewbourne") as Operator proposes to commingle the oil and gas production from the captioned wells into a single surface facility to save expenses associated with separate production facilities. Both of the captioned wells are located in the SW/4SW/4 of the captioned Section 35. The production from each of the above wells will be metered separately on a daily basis to measure daily production from each well for revenue disbursement purposes and for production reporting purposes to the New Mexico Oil Conservation Division.

Regarding the above, Mewbourne will be filing the attached Application For Administrative Approval For Surface and Pool Commingle operations. The Layla 35 MD #1H Well currently produces from the Delaware formation and the Layla 35 MD Fee #2H Well which is currently drilling will produce from the Wolfcamp formation. Production from the referenced Layla 35 #1H Well is currently dedicated to the North Malaga Delaware (Oil) Pool and the Layla 35 MD Fee #2H Well will be placed in the Wolfcamp South Culebra Bluff (Gas) Pool for production reporting purposes.

In reference to the above, Mewbourne is requesting a waiver of objection for the above proposed commingling operation and Application from you or your firm. Please acknowledge your waiver of objection by having this letter signed and returned to me in the enclosed postage paid envelope provided for your convenience for returning same.

Sincerely yours,

MEWBOURNE OIL COMPANY



D. Paul Haden
Senior Landman

DPH/gb

Layla 35 MD #1H Well and
Layla 35 MD Fee #2H Well

The undersigned waives objection to the above referenced Application this ____ day of February 1, 2014.

LANORA ALLOMONG

By: _____
Lanora Allomong



Date: February 12, 2014

Simple Certified:

The following is in response to your February 12, 2014 request for delivery information on your Certified Mail™/RRE item number 9414810699945003868170. The delivery record shows that this item was delivered on February 12, 2014 at 10:28 am in EDWALL, WA 99008. The scanned image of the recipient information is provided below.

Signature of Recipient :

Delivery Section	
Signature	Melissa McCarthy
Date	

Address of Recipient :

Address	48073 Larrabee St.
---------	--------------------

Thank you for selecting the Postal Service for your mailing needs.

If you require additional assistance, please contact your local Post Office or postal representative.

Sincerely,
United States Postal Service

Melissa G. McCarthy
48073 LARRABEE ST
EDWALL, WA 99008
Reference #: Layla 35 MD 1H and 2H

MEWBOURNE OIL COMPANY

500 W. TEXAS, SUITE 1020
MIDLAND, TEXAS 79701

(432) 682-3715
FAX (432) 685-4170

February 6, 2014

Via Certified Mail

Melissa G. McCarthy
48073 Larrabee
Edwall, WA 99008

Re: Application For Surface
and Pool Commingle for
Layla 35 MD #1H Well and
Layla 35 MD Fee #2H Well
Section 35, T23S, R28E
Eddy County, New Mexico

Ladies and Gentlemen:


Mewbourne Oil Company ("Mewbourne") as Operator proposes to commingle the oil and gas production from the captioned wells into a single surface facility to save expenses associated with separate production facilities. Both of the captioned wells are located in the SW/4SW/4 of the captioned Section 35. The production from each of the above wells will be metered separately on a daily basis to measure daily production from each well for revenue disbursement purposes and for production reporting purposes to the New Mexico Oil Conservation Division.

Regarding the above, Mewbourne will be filing the attached Application For Administrative Approval For Surface and Pool Commingle operations. The Layla 35 MD #1H Well currently produces from the Delaware formation and the Layla 35 MD Fee #2H Well which is currently drilling will produce from the Wolfcamp formation. Production from the referenced Layla 35 #1H Well is currently dedicated to the North Malaga Delaware (Oil) Pool and the Layla 35 MD Fee #2H Well will be placed in the Wolfcamp South Culebra Bluff (Gas) Pool for production reporting purposes.

In reference to the above, Mewbourne is requesting a waiver of objection for the above proposed commingling operation and Application from you or your firm. Please acknowledge your waiver of objection by having this letter signed and returned to me in the enclosed postage paid envelope provided for your convenience for returning same.

Sincerely yours,

MEWBOURNE OIL COMPANY



D. Paul Haden
Senior Landman

DPH/gb

Layla 35 MD #1H Well and
Layla 35 MD Fee #2H Well

The undersigned waives objection to the above referenced Application this _____ day of February 1, 2014.

MELISSA G. MCCARTHY

By: _____
Melissa G. McCarthy



Date: February 12, 2014

Simple Certified:

The following is in response to your February 12, 2014 request for delivery information on your Certified Mail™/RRE item number 9414810699945003868224. The delivery record shows that this item was delivered on February 12, 2014 at 11:14 am in ALBUQUERQUE, NM 87114. The scanned image of the recipient information is provided below.

Signature of Recipient :

A handwritten signature in black ink, appearing to read "John Stribling".

Address of Recipient :

A handwritten address in black ink, appearing to read "10204".

Thank you for selecting the Postal Service for your mailing needs.

If you require additional assistance, please contact your local Post Office or postal representative.

Sincerely,
United States Postal Service

John Stribling
Martha Stribling Trust
PO Box 10204
Alameda, NM 87184
Reference #: Layla 35 MD 1H and 2H

MEWBOURNE OIL COMPANY

500 W. TEXAS, SUITE 1020
MIDLAND, TEXAS 79701

(432) 682-3715
FAX (432) 685-4170

February 6, 2014

Via Certified Mail

Martha Stribling Trust
P.O. Box 10204
Alameda, NM 87184
Attn: John Stribling

Re: Application For Surface
and Pool Commingle for
Layla 35 MD #1H Well and
Layla 35 MD Fee #2H Well
Section 35, T23S, R28E
Eddy County, New Mexico

Ladies and Gentlemen:

Mewbourne Oil Company ("Mewbourne") as Operator proposes to commingle the oil and gas production from the captioned wells into a single surface facility to save expenses associated with separate production facilities. Both of the captioned wells are located in the SW/4SW/4 of the captioned Section 35. The production from each of the above wells will be metered separately on a daily basis to measure daily production from each well for revenue disbursement purposes and for production reporting purposes to the New Mexico Oil Conservation Division.

Regarding the above, Mewbourne will be filing the attached Application For Administrative Approval For Surface and Pool Commingle operations. The Layla 35 MD #1H Well currently produces from the Delaware formation and the Layla 35 MD Fee #2H Well which is currently drilling will produce from the Wolfcamp formation. Production from the referenced Layla 35 #1H Well is currently dedicated to the North Malaga Delaware (Oil) Pool and the Layla 35 MD Fee #2H Well will be placed in the Wolfcamp South Culebra Bluff (Gas) Pool for production reporting purposes.

In reference to the above, Mewbourne is requesting a waiver of objection for the above proposed commingling operation and Application from you or your firm. Please acknowledge your waiver of objection by having this letter signed and returned to me in the enclosed postage paid envelope provided for your convenience for returning same.

Sincerely yours,

MEWBOURNE OIL COMPANY



D. Paul Haden
Senior Landman

DPH/gb

Layla 35 MD #1H Well and
Layla 35 MD Fee #2H Well

The undersigned waives objection to the above referenced Application this ____ day of February 1, 2014.

MARTHA STRIBLING TRUST

By: _____

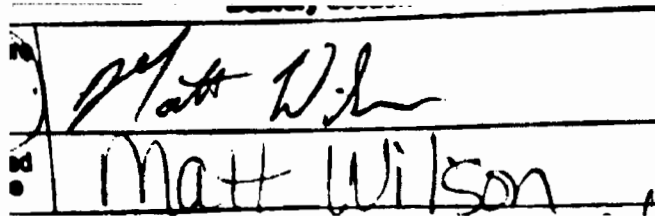


Date: February 12, 2014

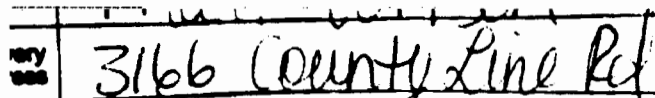
Simple Certified:

The following is in response to your February 12, 2014 request for delivery information on your Certified Mail™/RRE item number 9414810699945003868309. The delivery record shows that this item was delivered on February 12, 2014 at 1:26 pm in MOUNTAIN GROVE, MO 65711. The scanned image of the recipient information is provided below.

Signature of Recipient :

A scanned image of a handwritten signature "Matt Wilson" on a lined background. The signature is written in dark ink and is somewhat cursive.

Address of Recipient :

A scanned image of a handwritten address "3166 County Line Rd" on a lined background. The address is written in dark ink and is somewhat cursive.

Thank you for selecting the Postal Service for your mailing needs.

If you require additional assistance, please contact your local Post Office or postal representative.

Sincerely,
United States Postal Service

Glen Brady Williams
3166 COUNTY LINE RD
MOUNTAIN GROVE, MO 65711
Reference #: Layla 35 MD 1H and 2H

MEWBOURNE OIL COMPANY

500 W. TEXAS, SUITE 1020
MIDLAND, TEXAS 79701

(432) 682-3715
FAX (432) 685-4170

February 6, 2014

Via Certified Mail

Glen Brady Williams
3166 County Line Road
Mountain Grove, MO 65711

Re: Application For Surface
and Pool Commingle for
Layla 35 MD #1H Well and
Layla 35 MD Fee #2H Well
Section 35, T23S, R28E
Eddy County, New Mexico

Ladies and Gentlemen:


Mewbourne Oil Company ("Mewbourne") as Operator proposes to commingle the oil and gas production from the captioned wells into a single surface facility to save expenses associated with separate production facilities. Both of the captioned wells are located in the SW/4SW/4 of the captioned Section 35. The production from each of the above wells will be metered separately on a daily basis to measure daily production from each well for revenue disbursement purposes and for production reporting purposes to the New Mexico Oil Conservation Division.

Regarding the above, Mewbourne will be filing the attached Application For Administrative Approval For Surface and Pool Commingle operations. The Layla 35 MD #1H Well currently produces from the Delaware formation and the Layla 35 MD Fee #2H Well which is currently drilling will produce from the Wolfcamp formation. Production from the referenced Layla 35 #1H Well is currently dedicated to the North Malaga Delaware (Oil) Pool and the Layla 35 MD Fee #2H Well will be placed in the Wolfcamp South Culebra Bluff (Gas) Pool for production reporting purposes.

In reference to the above, Mewbourne is requesting a waiver of objection for the above proposed commingling operation and Application from you or your firm. Please acknowledge your waiver of objection by having this letter signed and returned to me in the enclosed postage paid envelope provided for your convenience for returning same.

Sincerely yours,

MEWBOURNE OIL COMPANY



D. Paul Haden
Senior Landman

DPH/gb

Layla 35 MD #1H Well and
Layla 35 MD Fee #2H Well

The undersigned waives objection to the above referenced Application this _____ day of February 1, 2014.

GLEN BRADY WILLIAMS

By: _____
Glen Brady Williams



Date: February 12, 2014

Simple Certified:

The following is in response to your February 12, 2014 request for delivery information on your Certified Mail™/RRE item number 9414810699945003868811. The delivery record shows that this item was delivered on February 12, 2014 at 10:29 am in ABILENE, TX 79605. The scanned image of the recipient information is provided below.

Signature of Recipient :

A handwritten signature in cursive script, appearing to read "Andy Buhler".

Address of Recipient :

A handwritten address in cursive script, appearing to read "10 Woodhaven Cir".

Thank you for selecting the Postal Service for your mailing needs.

If you require additional assistance, please contact your local Post Office or postal representative.

Sincerely,
United States Postal Service

John Guitar, III Estate
10 WOODHAVEN CIR
ABILENE, TX 79605
Reference #: Layla 35 MD 1H and 2H

MEWBOURNE OIL COMPANY

500 W. TEXAS, SUITE 1020
MIDLAND, TEXAS 79701

(432) 682-3715
FAX (432) 685-4170

February 6, 2014

Via Certified Mail

John Guitar, III Estate
10 Woodhaven Circle
Abilene, TX 79605-2829

Re: Application For Surface
and Pool Commingle for
Layla 35 MD #1H Well and
Layla 35 MD Fee #2H Well
Section 35, T23S, R28E
Eddy County, New Mexico

Ladies and Gentlemen:

Mewbourne Oil Company ("Mewbourne") as Operator proposes to commingle the oil and gas production from the captioned wells into a single surface facility to save expenses associated with separate production facilities. Both of the captioned wells are located in the SW/4SW/4 of the captioned Section 35. The production from each of the above wells will be metered separately on a daily basis to measure daily production from each well for revenue disbursement purposes and for production reporting purposes to the New Mexico Oil Conservation Division.

Regarding the above, Mewbourne will be filing the attached Application For Administrative Approval For Surface and Pool Commingle operations. The Layla 35 MD #1H Well currently produces from the Delaware formation and the Layla 35 MD Fee #2H Well which is currently drilling will produce from the Wolfcamp formation. Production from the referenced Layla 35 #1H Well is currently dedicated to the North Malaga Delaware (Oil) Pool and the Layla 35 MD Fee #2H Well will be placed in the Wolfcamp South Culebra Bluff (Gas) Pool for production reporting purposes.

In reference to the above, Mewbourne is requesting a waiver of objection for the above proposed commingling operation and Application from you or your firm. Please acknowledge your waiver of objection by having this letter signed and returned to me in the enclosed postage paid envelope provided for your convenience for returning same.

Sincerely yours,

MEWBOURNE OIL COMPANY



D. Paul Haden
Senior Landman

DPH/gb

Layla 35 MD #1H Well and
Layla 35 MD Fee #2H Well

The undersigned waives objection to the above referenced Application this ____ day of February 1, 2014.

JOHN GUITAR, III ESTATE

By: _____
Sally Guitar, Executrix

By: _____
George D. Jones, Executor




Date: February 12, 2014

Simple Certified:

The following is in response to your February 12, 2014 request for delivery information on your Certified Mail™/RRE item number 9414810699945003868682. The delivery record shows that this item was delivered on February 12, 2014 at 1:11 pm in ROSWELL, NM 88201. The scanned image of the recipient information is provided below.

Signature of Recipient : The image shows two versions of a handwritten signature. The top one is a cursive "Mark Beeman" and the bottom one is a more stylized, abbreviated cursive signature.

Address of Recipient : The image shows a handwritten address in all caps: "57 NORTH SKY LOOP ROSWELL, NM 88201".

Thank you for selecting the Postal Service for your mailing needs.

If you require additional assistance, please contact your local Post Office or postal representative.

Sincerely,
United States Postal Service

Mark A. Beeman
57 North Sky Loop
Roswell, NM 88201
Reference #: Layla 35 MD 1H and 2H

MEWBOURNE OIL COMPANY

500 W. TEXAS, SUITE 1020
MIDLAND, TEXAS 79701

(432) 682-3715
FAX (432) 685-4170

February 6, 2014

Via Certified Mail

Mark A. Beeman
57 North Sky Loop
Roswell, NM 88201

Re: Application For Surface
and Pool Commingle for
Layla 35 MD #1H Well and
Layla 35 MD Fee #2H Well
Section 35, T23S, R28E
Eddy County, New Mexico

Ladies and Gentlemen:

Mewbourne Oil Company ("Mewbourne") as Operator proposes to commingle the oil and gas production from the captioned wells into a single surface facility to save expenses associated with separate production facilities. Both of the captioned wells are located in the SW/4SW/4 of the captioned Section 35. The production from each of the above wells will be metered separately on a daily basis to measure daily production from each well for revenue disbursement purposes and for production reporting purposes to the New Mexico Oil Conservation Division.

Regarding the above, Mewbourne will be filing the attached Application For Administrative Approval For Surface and Pool Commingle operations. The Layla 35 MD #1H Well currently produces from the Delaware formation and the Layla 35 MD Fee #2H Well which is currently drilling will produce from the Wolfcamp formation. Production from the referenced Layla 35 #1H Well is currently dedicated to the North Malaga Delaware (Oil) Pool and the Layla 35 MD Fee #2H Well will be placed in the Wolfcamp South Culebra Bluff (Gas) Pool for production reporting purposes.

In reference to the above, Mewbourne is requesting a waiver of objection for the above proposed commingling operation and Application from you or your firm. Please acknowledge your waiver of objection by having this letter signed and returned to me in the enclosed postage paid envelope provided for your convenience for returning same.

Sincerely yours,

MEWBOURNE OIL COMPANY



D. Paul Haden
Senior Landman

DPH/gb

Layla 35 MD #1H Well and
Layla 35 MD Fee #2H Well

The undersigned waives objection to the above referenced Application this ____ day of February 1, 2014.

MARK A. BEEMAN

By: _____
Mark A. Beeman



Date: February 13, 2014

Simple Certified:

The following is in response to your February 13, 2014 request for delivery information on your Certified Mail™/RRE item number 9414810699945003869672. The delivery record shows that this item was delivered on February 12, 2014 at 4:13 pm in MISSION, KS 66205. The scanned image of the recipient information is provided below.

Signature of Recipient : 
Gayle Nicolay

Address of Recipient : 

Thank you for selecting the Postal Service for your mailing needs.

If you require additional assistance, please contact your local Post Office or postal representative.

Sincerely,
United States Postal Service

Gayle N. Nicolay Revocable Trust
5528 TAHOE LN
FAIRWAY, KS 66205
Reference #: Layla 35 MD 1H and 2H

MEWBOURNE OIL COMPANY

500 W. TEXAS, SUITE 1020
MIDLAND, TEXAS 79701

(432) 682-3715
FAX (432) 685-4170

February 7, 2014

Via Certified Mail

Gayle N. Nicolay Revocable Trust
5528 Tahoe Lane
Fairway, KS 66205

Re: Application For Surface
and Pool Commingle for
Layla 35 MD #1H Well and
Layla 35 MD Fee #2H Well
Section 35, T23S, R28E
Eddy County, New Mexico

Ladies and Gentlemen:

Mewbourne Oil Company ("Mewbourne") as Operator proposes to commingle the oil and gas production from the captioned wells into a single surface facility to save expenses associated with separate production facilities. Both of the captioned wells are located in the SW/4SW/4 of the captioned Section 35. The production from each of the above wells will be metered separately on a daily basis to measure daily production from each well for revenue disbursement purposes and for production reporting purposes to the New Mexico Oil Conservation Division.

Regarding the above, Mewbourne will be filing the attached Application For Administrative Approval For Surface and Pool Commingle operations. The Layla 35 MD #1H Well currently produces from the Delaware formation and the Layla 35 MD Fee #2H Well which is currently drilling will produce from the Wolfcamp formation. Production from the referenced Layla 35 #1H Well is currently dedicated to the North Malaga Delaware (Oil) Pool and the Layla 35 MD Fee #2H Well will be placed in the Wolfcamp South Culebra Bluff (Gas) Pool for production reporting purposes.

In reference to the above, Mewbourne is requesting a waiver of objection for the above proposed commingling operation and Application from you or your firm. Please acknowledge your waiver of objection by having this letter signed and returned to me in the enclosed postage paid envelope provided for your convenience for returning same.

Sincerely yours,

MEWBOURNE OIL COMPANY



D. Paul Haden
Senior Landman

DPH/gb

Gayle N. Nicolay Revocable Trust
Layla 35 MD #1H Well and
Layla 35 MD Fee #2H Well
February 6, 2014
Page 2 of 2

The undersigned waives objection to the above referenced Application this ____ day of February 1, 2014.

GAYLE N. NICOLAY REVOCABLE TRUST

By: _____
Gayle N. Nicolay, Trustee




Date: February 12, 2014

Simple Certified:

The following is in response to your February 12, 2014 request for delivery information on your Certified Mail™/RRE item number 9414810699945003870319. The delivery record shows that this item was delivered on February 12, 2014 at 10:48 am in ABILENE, TX 79601. The scanned image of the recipient information is provided below.

Signature of Recipient : 
Glenda Wilson

Address of Recipient : 

Thank you for selecting the Postal Service for your mailing needs.

If you require additional assistance, please contact your local Post Office or postal representative.

Sincerely,
United States Postal Service

Guitar Land and Cattle Co.
PO Box 2213
Abilene, TX 79604
Reference #: Layla 35 MD 1H and 2H

MEWBOURNE OIL COMPANY

500 W. TEXAS, SUITE 1020
MIDLAND, TEXAS 79701

(432) 682-3715
FAX (432) 685-4170

February 7, 2014

Via Certified Mail

Guitar Land & Cattle Co.
P.O. Box 2213
Abilene, TX 79604

Re: Application For Surface
and Pool Commingle for
Layla 35 MD #1H Well and
Layla 35 MD Fee #2H Well
Section 35, T23S, R28E
Eddy County, New Mexico

Ladies and Gentlemen:

Mewbourne Oil Company ("Mewbourne") as Operator proposes to commingle the oil and gas production from the captioned wells into a single surface facility to save expenses associated with separate production facilities. Both of the captioned wells are located in the SW/4SW/4 of the captioned Section 35. The production from each of the above wells will be metered separately on a daily basis to measure daily production from each well for revenue disbursement purposes and for production reporting purposes to the New Mexico Oil Conservation Division.

Regarding the above, Mewbourne will be filing the attached Application For Administrative Approval For Surface and Pool Commingle operations. The Layla 35 MD #1H Well currently produces from the Delaware formation and the Layla 35 MD Fee #2H Well which is currently drilling will produce from the Wolfcamp formation. Production from the referenced Layla 35 #1H Well is currently dedicated to the North Malaga Delaware (Oil) Pool and the Layla 35 MD Fee #2H Well will be placed in the Wolfcamp South Culebra Bluff (Gas) Pool for production reporting purposes.

In reference to the above, Mewbourne is requesting a waiver of objection for the above proposed commingling operation and Application from you or your firm. Please acknowledge your waiver of objection by having this letter signed and returned to me in the enclosed postage paid envelope provided for your convenience for returning same.

Sincerely yours,

MEWBOURNE OIL COMPANY



D. Paul Haden
Senior Landman

DPH/gb

Guitar Land & Cattle Co.
Layla 35 MD #1H Well and
Layla 35 MD Fee #2H Well
February 6, 2014
Page 2 of 2

The undersigned waives objection to the above referenced Application this _____ day of February 1, 2014.

GUITAR LAND & CATTLE CO.

By: _____



Date: February 13, 2014

Simple Certified:

The following is in response to your February 13, 2014 request for delivery information on your Certified Mail™/RRE item number 9414810699945003869986. The delivery record shows that this item was delivered on February 13, 2014 at 11:37 am in ABILENE, TX 79601. The scanned image of the recipient information is provided below.

Signature of Recipient : *Bill Galusha*

Bill Galusha

Address of Recipient :

1438

Thank you for selecting the Postal Service for your mailing needs.

If you require additional assistance, please contact your local Post Office or postal representative.

Sincerely,
United States Postal Service

Guitar Galusha, LP
PO Box 1438
Abilene, TX 79604
Reference #: Layla 35 MD 1H and 2H

MEWBOURNE OIL COMPANY

500 W. TEXAS, SUITE 1020
MIDLAND, TEXAS 79701

(432) 682-3715
FAX (432) 685-4170

February 7, 2014

Via Certified Mail

Guitar Galusha, LP
P.O. Box 1438
Abilene, TX 79604

Re: Application For Surface
and Pool Commingle for
Layla 35 MD #1H Well and
Layla 35 MD Fee #2H Well
Section 35, T23S, R28E
Eddy County, New Mexico

Ladies and Gentlemen:


Mewbourne Oil Company ("Mewbourne") as Operator proposes to commingle the oil and gas production from the captioned wells into a single surface facility to save expenses associated with separate production facilities. Both of the captioned wells are located in the SW/4SW/4 of the captioned Section 35. The production from each of the above wells will be metered separately on a daily basis to measure daily production from each well for revenue disbursement purposes and for production reporting purposes to the New Mexico Oil Conservation Division.

Regarding the above, Mewbourne will be filing the attached Application For Administrative Approval For Surface and Pool Commingle operations. The Layla 35 MD #1H Well currently produces from the Delaware formation and the Layla 35 MD Fee #2H Well which is currently drilling will produce from the Wolfcamp formation. Production from the referenced Layla 35 #1H Well is currently dedicated to the North Malaga Delaware (Oil) Pool and the Layla 35 MD Fee #2H Well will be placed in the Wolfcamp South Culebra Bluff (Gas) Pool for production reporting purposes.

In reference to the above, Mewbourne is requesting a waiver of objection for the above proposed commingling operation and Application from you or your firm. Please acknowledge your waiver of objection by having this letter signed and returned to me in the enclosed postage paid envelope provided for your convenience for returning same.

Sincerely yours,

MEWBOURNE OIL COMPANY



D. Paul Haden
Senior Landman

DPH/gb

Guitar Galusha, LP
Layla 35 MD #1H Well and
Layla 35 MD Fee #2H Well
February 6, 2014
Page 2 of 2

The undersigned waives objection to the above referenced Application this _____ day of February 1, 2014.

GUITAR GALUSHA, LP

By: _____
Marilyn Galusha



Date: February 13, 2014

Simple Certified:

The following is in response to your February 13, 2014 request for delivery information on your Certified Mail™/RRE item number 9414810699945003869665. The delivery record shows that this item was delivered on February 13, 2014 at 2:47 pm in FORT WORTH, TX 76133. The scanned image of the recipient information is provided below.

Signature of Recipient :

Delivery Section
Signature of Recipient

Address of Recipient :

Address of Recipient

Thank you for selecting the Postal Service for your mailing needs.

If you require additional assistance, please contact your local Post Office or postal representative.

Sincerely,
United States Postal Service

Brett Guitar Witherspoon
7524 PEAR TREE LN
FORT WORTH, TX 76133
Reference #: Layla 35 MD 1H and 2H

MEWBOURNE OIL COMPANY

500 W. TEXAS, SUITE 1020
MIDLAND, TEXAS 79701

(432) 682-3715
FAX (432) 685-4170

February 7, 2014

Via Certified Mail

Brett Guitar Witherspoon
7524 Pear Tree Lane
Fort Worth, TX 76133

Re: Application For Surface
and Pool Commingle for
Layla 35 MD #1H Well and
Layla 35 MD Fee #2H Well
Section 35, T23S, R28E
Eddy County, New Mexico

Ladies and Gentlemen:

Mewbourne Oil Company ("Mewbourne") as Operator proposes to commingle the oil and gas production from the captioned wells into a single surface facility to save expenses associated with separate production facilities. Both of the captioned wells are located in the SW/4SW/4 of the captioned Section 35. The production from each of the above wells will be metered separately on a daily basis to measure daily production from each well for revenue disbursement purposes and for production reporting purposes to the New Mexico Oil Conservation Division.

Regarding the above, Mewbourne will be filing the attached Application For Administrative Approval For Surface and Pool Commingle operations. The Layla 35 MD #1H Well currently produces from the Delaware formation and the Layla 35 MD Fee #2H Well which is currently drilling will produce from the Wolfcamp formation. Production from the referenced Layla 35 #1H Well is currently dedicated to the North Malaga Delaware (Oil) Pool and the Layla 35 MD Fee #2H Well will be placed in the Wolfcamp South Culebra Bluff (Gas) Pool for production reporting purposes.

In reference to the above, Mewbourne is requesting a waiver of objection for the above proposed commingling operation and Application from you or your firm. Please acknowledge your waiver of objection by having this letter signed and returned to me in the enclosed postage paid envelope provided for your convenience for returning same.

Sincerely yours,

MEWBOURNE OIL COMPANY



D. Paul Haden
Senior Landman

DPH/gb

Brett Guitar Witherspoon
Layla 35 MD #1H Well and
Layla 35 MD Fee #2H Well
February 6, 2014
Page 2 of 2

The undersigned waives objection to the above referenced Application this _____ day of February 1, 2014.

BRETT GUITAR WITHERSPOON

By: _____
Brett Guitar Witherspoon



Date: February 15, 2014

Simple Certified:

The following is in response to your February 15, 2014 request for delivery information on your Certified Mail™/RRE item number 9414810699945003868545. The delivery record shows that this item was delivered on February 15, 2014 at 12:33 pm in SAN ANTONIO, TX 78232. The scanned image of the recipient information is provided below.

Signature of Recipient :

Signature	Patrick Leonard
Printed Name	Patrick Leonard

Address of Recipient :

Delivery Point	P.O Box 700633
----------------	----------------

Thank you for selecting the Postal Service for your mailing needs.

If you require additional assistance, please contact your local Post Office or postal representative.

Sincerely,
United States Postal Service

Patrick Leonard Child's Trust
PO Box 700633
San Antonio, TX 78270
Reference #: Layla 35 MD 1H and 2H

Layla 35 MD #1H Well and
Layla 35 MD Fee #2H Well

The undersigned waives objection to the above referenced Application this _____ day of February 1, 2014.

SHANNON C. LEONARD CHILD'S TRUST

By: _____
Shannon C. Leonard, Trustee

Layla 35 MD #1H Well and
Layla 35 MD Fee #2H Well

The undersigned waives objection to the above referenced Application this _____ day of February 1, 2014.

PATRICK LEONARD CHILD'S TRUST

By: _____
Patrick Leonard, Trustee




Date: February 14, 2014

Simple Certified:

The following is in response to your February 14, 2014 request for delivery information on your Certified Mail™/RRE item number 9414810699945003868514. The delivery record shows that this item was delivered on February 13, 2014 at 3:35 pm in EAGLE PASS, TX 78852. The scanned image of the recipient information is provided below.

Signature of Recipient :

Delivery Section	
Signature	
Printed name	Michael Leonard

Address of Recipient :

Delivery address	P.O. Box 2625
------------------	---------------

Thank you for selecting the Postal Service for your mailing needs.

If you require additional assistance, please contact your local Post Office or postal representative.

Sincerely,
United States Postal Service

Michael Kyle Leonard Child's Trust
PO Box 2625
Eagle Pass, TX 78853
Reference #: Layla 35 MD 1H and 2H

MEWBOURNE OIL COMPANY

500 W. TEXAS, SUITE 1020
MIDLAND, TEXAS 79701

(432) 682-3715
FAX (432) 685-4170

February 6, 2014

Via Certified Mail

Michael Kyle Leonard Child's Trust
P.O. Box 2625
Eagle Pass, TX 78853

Re: Application For Surface
and Pool Commingle for
Layla 35 MD #1H Well and
Layla 35 MD Fee #2H Well
Section 35, T23S, R28E
Eddy County, New Mexico

Ladies and Gentlemen:

Mewbourne Oil Company ("Mewbourne") as Operator proposes to commingle the oil and gas production from the captioned wells into a single surface facility to save expenses associated with separate production facilities. Both of the captioned wells are located in the SW/4SW/4 of the captioned Section 35. The production from each of the above wells will be metered separately on a daily basis to measure daily production from each well for revenue disbursement purposes and for production reporting purposes to the New Mexico Oil Conservation Division.

Regarding the above, Mewbourne will be filing the attached Application For Administrative Approval For Surface and Pool Commingle operations. The Layla 35 MD #1H Well currently produces from the Delaware formation and the Layla 35 MD Fee #2H Well which is currently drilling will produce from the Wolfcamp formation. Production from the referenced Layla 35 #1H Well is currently dedicated to the North Malaga Delaware (Oil) Pool and the Layla 35 MD Fee #2H Well will be placed in the Wolfcamp South Culebra Bluff (Gas) Pool for production reporting purposes.

In reference to the above, Mewbourne is requesting a waiver of objection for the above proposed commingling operation and Application from you or your firm. Please acknowledge your waiver of objection by having this letter signed and returned to me in the enclosed postage paid envelope provided for your convenience for returning same.

Sincerely yours,

MEWBOURNE OIL COMPANY



D. Paul Haden
Senior Landman

DPH/gb

Layla 35 MD #1H Well and
Layla 35 MD Fee #2H Well

The undersigned waives objection to the above referenced Application this ____ day of February 1, 2014.

MICHAEL KYLE LEONARD CHILD'S TRUST

By: _____
Michael Kyle Leonard, Trustee

MEWBOURNE OIL COMPANY

500 W. TEXAS, SUITE 1020
MIDLAND, TEXAS 79701

(432) 682-3715
FAX (432) 685-4170

February 6, 2014

Via Certified Mail

Patrick Leonard Child's Trust
P.O. Box 700633
San Antonio, TX 78270

Re: Application For Surface
and Pool Commingle for
Layla 35 MD #1H Well and
Layla 35 MD Fee #2H Well
Section 35, T23S, R28E
Eddy County, New Mexico

Ladies and Gentlemen:

Mewbourne Oil Company ("Mewbourne") as Operator proposes to commingle the oil and gas production from the captioned wells into a single surface facility to save expenses associated with separate production facilities. Both of the captioned wells are located in the SW/4SW/4 of the captioned Section 35. The production from each of the above wells will be metered separately on a daily basis to measure daily production from each well for revenue disbursement purposes and for production reporting purposes to the New Mexico Oil Conservation Division.

Regarding the above, Mewbourne will be filing the attached Application For Administrative Approval For Surface and Pool Commingle operations. The Layla 35 MD #1H Well currently produces from the Delaware formation and the Layla 35 MD Fee #2H Well which is currently drilling will produce from the Wolfcamp formation. Production from the referenced Layla 35 #1H Well is currently dedicated to the North Malaga Delaware (Oil) Pool and the Layla 35 MD Fee #2H Well will be placed in the Wolfcamp South Culebra Bluff (Gas) Pool for production reporting purposes.

In reference to the above, Mewbourne is requesting a waiver of objection for the above proposed commingling operation and Application from you or your firm. Please acknowledge your waiver of objection by having this letter signed and returned to me in the enclosed postage paid envelope provided for your convenience for returning same.

Sincerely yours,

MEWBOURNE OIL COMPANY



D. Paul Haden
Senior Landman

DPH/gb



Date: February 13, 2014

Simple Certified:

The following is in response to your February 13, 2014 request for delivery information on your Certified Mail™/RRE item number 9414810699945003868507. The delivery record shows that this item was delivered on February 13, 2014 at 11:44 am in MIDLAND, TX 79710. The scanned image of the recipient information is provided below.

Signature of Recipient :

Kevin K Leonard
Kevin K Leonard

Address of Recipient :

50688

Thank you for selecting the Postal Service for your mailing needs.

If you require additional assistance, please contact your local Post Office or postal representative.

Sincerely,
United States Postal Service

Kevin K. Leonard Child's Trust
PO Box 50688
Midland, TX 79710
Reference #: Layla 35 MD 1H and 2H

MEWBOURNE OIL COMPANY

500 W. TEXAS, SUITE 1020
MIDLAND, TEXAS 79701

(432) 682-3715
FAX (432) 685-4170

February 6, 2014

Via Certified Mail

Kevin K. Leonard Child's Trust
P.O. Box 50688
Midland, TX 79710-0688

Re: Application For Surface
and Pool Commingle for
Layla 35 MD #1H Well and
Layla 35 MD Fee #2H Well
Section 35, T23S, R28E
Eddy County, New Mexico

Ladies and Gentlemen:

Mewbourne Oil Company ("Mewbourne") as Operator proposes to commingle the oil and gas production from the captioned wells into a single surface facility to save expenses associated with separate production facilities. Both of the captioned wells are located in the SW/4SW/4 of the captioned Section 35. The production from each of the above wells will be metered separately on a daily basis to measure daily production from each well for revenue disbursement purposes and for production reporting purposes to the New Mexico Oil Conservation Division.

Regarding the above, Mewbourne will be filing the attached Application For Administrative Approval For Surface and Pool Commingle operations. The Layla 35 MD #1H Well currently produces from the Delaware formation and the Layla 35 MD Fee #2H Well which is currently drilling will produce from the Wolfcamp formation. Production from the referenced Layla 35 #1H Well is currently dedicated to the North Malaga Delaware (Oil) Pool and the Layla 35 MD Fee #2H Well will be placed in the Wolfcamp South Culebra Bluff (Gas) Pool for production reporting purposes.

In reference to the above, Mewbourne is requesting a waiver of objection for the above proposed commingling operation and Application from you or your firm. Please acknowledge your waiver of objection by having this letter signed and returned to me in the enclosed postage paid envelope provided for your convenience for returning same.

Sincerely yours,

MEWBOURNE OIL COMPANY



D. Paul Haden
Senior Landman

DPH/gb

Layla 35 MD #1H Well and
Layla 35 MD Fee #2H Well

The undersigned waives objection to the above referenced Application this ____ day of February 1, 2014.

KEVIN K. LEONARD CHILD'S TRUST

By: _____




Date: February 15, 2014

Simple Certified:

The following is in response to your February 15, 2014 request for delivery information on your Certified Mail™/RRE item number 9414810699945003868163. The delivery record shows that this item was delivered on February 15, 2014 at 9:17 am in DENHAM SPRINGS, LA 70726. The scanned image of the recipient information is provided below.

Signature of Recipient :



Linda Sue Williams

Address of Recipient :

33764 LA HWY 16

Thank you for selecting the Postal Service for your mailing needs.

If you require additional assistance, please contact your local Post Office or postal representative.

Sincerely,
United States Postal Service

aka Linda Williams Harris
Linda Sue Williams
33764 LA HIGHWAY 16
DENHAM SPRINGS, LA 70706
Reference #: Layla 35 MD 1H and 2H

MEWBOURNE OIL COMPANY

500 W. TEXAS, SUITE 1020
MIDLAND, TEXAS 79701

(432) 682-3715
FAX (432) 685-4170

February 6, 2014

Via Certified Mail

Linda Sue Williams
AKA Linda Williams Harris
33764 LA Hwy 16
Denham Springs, LA 70706

Re: Application For Surface
and Pool Commingle for
Layla 35 MD #1H Well and
Layla 35 MD Fee #2H Well
Section 35, T23S, R28E
Eddy County, New Mexico

Ladies and Gentlemen:

Mewbourne Oil Company ("Mewbourne") as Operator proposes to commingle the oil and gas production from the captioned wells into a single surface facility to save expenses associated with separate production facilities. Both of the captioned wells are located in the SW/4SW/4 of the captioned Section 35. The production from each of the above wells will be metered separately on a daily basis to measure daily production from each well for revenue disbursement purposes and for production reporting purposes to the New Mexico Oil Conservation Division.

Regarding the above, Mewbourne will be filing the attached Application For Administrative Approval For Surface and Pool Commingle operations. The Layla 35 MD #1H Well currently produces from the Delaware formation and the Layla 35 MD Fee #2H Well which is currently drilling will produce from the Wolfcamp formation. Production from the referenced Layla 35 #1H Well is currently dedicated to the North Malaga Delaware (Oil) Pool and the Layla 35 MD Fee #2H Well will be placed in the Wolfcamp South Culebra Bluff (Gas) Pool for production reporting purposes.

In reference to the above, Mewbourne is requesting a waiver of objection for the above proposed commingling operation and Application from you or your firm. Please acknowledge your waiver of objection by having this letter signed and returned to me in the enclosed postage paid envelope provided for your convenience for returning same.

Sincerely yours,

MEWBOURNE OIL COMPANY



D. Paul Haden
Senior Landman

DPH/gb

Layla 35 MD #1H Well and
Layla 35 MD Fee #2H Well

The undersigned waives objection to the above referenced Application this _____ day of February 1, 2014.

LINDA SUE WILLIAMS
AKA LINDA WILLIAMS HARRIS

By: _____



Date: February 10, 2014

Simple Certified:

The following is in response to your February 10, 2014 request for delivery information on your Certified Mail™/RRE item number 9414810699945003877592. The delivery record shows that this item was delivered on February 10, 2014 at 10:53 am in SANTA ROSA BEACH, FL 32459. The scanned image of the recipient information is provided below.

Signature of Recipient :

Delivery address
Caren G. Lucas
Caren Lucas

Address of Recipient :

PO BOX 1485

Thank you for selecting the Postal Service for your mailing needs.

If you require additional assistance, please contact your local Post Office or postal representative.

Sincerely,
United States Postal Service

Caren G. Lucas
PO Box 1485
Santa Rosa Beach, FL 32459
Reference #: Layla 35 MD 1H and 2H

MEWBOURNE OIL COMPANY

500 W. TEXAS, SUITE 1020
MIDLAND, TEXAS 79701

(432) 682-3715
FAX (432) 685-4170

February 6, 2014

Via Certified Mail

Caren G. Lucas
P.O. Box 1485
Santa Rosa Beach, FL 32459

Re: Application For Surface
and Pool Commingle for
Layla 35 MD #1H Well and
Layla 35 MD Fee #2H Well
Section 35, T23S, R28E
Eddy County, New Mexico

Ladies and Gentlemen:

Mewbourne Oil Company ("Mewbourne") as Operator proposes to commingle the oil and gas production from the captioned wells into a single surface facility to save expenses associated with separate production facilities. Both of the captioned wells are located in the SW/4SW/4 of the captioned Section 35. The production from each of the above wells will be metered separately on a daily basis to measure daily production from each well for revenue disbursement purposes and for production reporting purposes to the New Mexico Oil Conservation Division.

Regarding the above, Mewbourne will be filing the attached Application For Administrative Approval For Surface and Pool Commingle operations. The Layla 35 MD #1H Well currently produces from the Delaware formation and the Layla 35 MD Fee #2H Well which is currently drilling will produce from the Wolfcamp formation. Production from the referenced Layla 35 #1H Well is currently dedicated to the North Malaga Delaware (Oil) Pool and the Layla 35 MD Fee #2H Well will be placed in the Wolfcamp South Culebra Bluff (Gas) Pool for production reporting purposes.

In reference to the above, Mewbourne is requesting a waiver of objection for the above proposed commingling operation and Application from you or your firm. Please acknowledge your waiver of objection by having this letter signed and returned to me in the enclosed postage paid envelope provided for your convenience for returning same.

Sincerely yours,

MEWBOURNE OIL COMPANY



D. Paul Haden
Senior Landman

DPH/gb

Layla 35 MD #1H Well and
Layla 35 MD Fee #2H Well

The undersigned waives objection to the above referenced Application this _____ day of February 1, 2014.

CAREN G. LUCAS

By: _____
Caren G. Lucas

MEWBOURNE OIL COMPANY

500 W. TEXAS, SUITE 1020
MIDLAND, TEXAS 79701

(432) 682-3715
FAX (432) 685-4170

February 6, 2014

Via Certified Mail

JTV Partnership
P.O. Box 1713
Roswell, NM 88202-1713

Re: Application For Surface
and Pool Commingle for
Layla 35 MD #1H Well and
Layla 35 MD Fee #2H Well
Section 35, T23S, R28E
Eddy County, New Mexico

Ladies and Gentlemen:

Mewbourne Oil Company ("Mewbourne") as Operator proposes to commingle the oil and gas production from the captioned wells into a single surface facility to save expenses associated with separate production facilities. Both of the captioned wells are located in the SW/4SW/4 of the captioned Section 35. The production from each of the above wells will be metered separately on a daily basis to measure daily production from each well for revenue disbursement purposes and for production reporting purposes to the New Mexico Oil Conservation Division.

Regarding the above, Mewbourne will be filing the attached Application For Administrative Approval For Surface and Pool Commingle operations. The Layla 35 MD #1H Well currently produces from the Delaware formation and the Layla 35 MD Fee #2H Well which is currently drilling will produce from the Wolfcamp formation. Production from the referenced Layla 35 #1H Well is currently dedicated to the North Malaga Delaware (Oil) Pool and the Layla 35 MD Fee #2H Well will be placed in the Wolfcamp South Culebra Bluff (Gas) Pool for production reporting purposes.

In reference to the above, Mewbourne is requesting a waiver of objection for the above proposed commingling operation and Application from you or your firm. Please acknowledge your waiver of objection by having this letter signed and returned to me in the enclosed postage paid envelope provided for your convenience for returning same.

Sincerely yours,

MEWBOURNE OIL COMPANY



D. Paul Haden
Senior Landman

DPH/gb

Mewbourne Oil Company
Form C-107-B
Layla 35 MD # 1H & Fee #2H
Executed Waivers

Layla 35 MD #1H Well and
Layla 35 MD Fee #2H Well

The undersigned waives objection to the above referenced Application this ^{to} 10 day of February 1, 2014.

JTV PARTNERSHIP

By: Layla Thompson

MEWBOURNE OIL COMPANY

500 W. TEXAS, SUITE 1020
MIDLAND, TEXAS 79701

(432) 682-3715
FAX (432) 685-4170

February 6, 2014

Via Certified Mail

Penroc Oil Corporation
P.O. Box 2769
Hobbs, NM 88241-2769

Re: Application For Surface
and Pool Commingle for
Layla 35 MD #1H Well and
Layla 35 MD Fee #2H Well
Section 35, T23S, R28E
Eddy County, New Mexico

Ladies and Gentlemen:


Mewbourne Oil Company ("Mewbourne") as Operator proposes to commingle the oil and gas production from the captioned wells into a single surface facility to save expenses associated with separate production facilities. Both of the captioned wells are located in the SW/4SW/4 of the captioned Section 35. The production from each of the above wells will be metered separately on a daily basis to measure daily production from each well for revenue disbursement purposes and for production reporting purposes to the New Mexico Oil Conservation Division.

Regarding the above, Mewbourne will be filing the attached Application For Administrative Approval For Surface and Pool Commingle operations. The Layla 35 MD #1H Well currently produces from the Delaware formation and the Layla 35 MD Fee #2H Well which is currently drilling will produce from the Wolfcamp formation. Production from the referenced Layla 35 #1H Well is currently dedicated to the North Malaga Delaware (Oil) Pool and the Layla 35 MD Fee #2H Well will be placed in the Wolfcamp South Culebra Bluff (Gas) Pool for production reporting purposes.

In reference to the above, Mewbourne is requesting a waiver of objection for the above proposed commingling operation and Application from you or your firm. Please acknowledge your waiver of objection by having this letter signed and returned to me in the enclosed postage paid envelope provided for your convenience for returning same.

Sincerely yours,

MEWBOURNE OIL COMPANY




D. Paul Haden
Senior Landman

DPH/gb

Layla 35 MD #1H Well and
Layla 35 MD Fee #2H Well

The undersigned waives objection to the above referenced Application this 10th day of February 1, 2014.

PENROC OIL CORPORATION

By: 
M. Y. Merchant
President

MEWBOURNE OIL COMPANY

500 W. TEXAS, SUITE 1020
MIDLAND, TEXAS 79701

(432) 682-3715
FAX (432) 685-4170

February 6, 2014

Via Certified Mail

PJC Limited Partnership
P.O. Box 1713
Roswell, NM 88202-1713

Re: Application For Surface
and Pool Commingle for
Layla 35 MD #1H Well and
Layla 35 MD Fee #2H Well
Section 35, T23S, R28E
Eddy County, New Mexico

Ladies and Gentlemen:


Mewbourne Oil Company ("Mewbourne") as Operator proposes to commingle the oil and gas production from the captioned wells into a single surface facility to save expenses associated with separate production facilities. Both of the captioned wells are located in the SW/4SW/4 of the captioned Section 35. The production from each of the above wells will be metered separately on a daily basis to measure daily production from each well for revenue disbursement purposes and for production reporting purposes to the New Mexico Oil Conservation Division.

Regarding the above, Mewbourne will be filing the attached Application For Administrative Approval For Surface and Pool Commingle operations. The Layla 35 MD #1H Well currently produces from the Delaware formation and the Layla 35 MD Fee #2H Well which is currently drilling will produce from the Wolfcamp formation. Production from the referenced Layla 35 #1H Well is currently dedicated to the North Malaga Delaware (Oil) Pool and the Layla 35 MD Fee #2H Well will be placed in the Wolfcamp South Culebra Bluff (Gas) Pool for production reporting purposes.

In reference to the above, Mewbourne is requesting a waiver of objection for the above proposed commingling operation and Application from you or your firm. Please acknowledge your waiver of objection by having this letter signed and returned to me in the enclosed postage paid envelope provided for your convenience for returning same.

Sincerely yours,

MEWBOURNE OIL COMPANY




D. Paul Haden
Senior Landman

DPH/gb

Layla 35 MD #1H Well and
Layla 35 MD Fee #2H Well

The undersigned waives objection to the above referenced Application this ____ day of February 1, 2014.

PJC LIMITED PARTNERSHIP

By: 

MEWBOURNE OIL COMPANY

500 W. TEXAS, SUITE 1020
MIDLAND, TEXAS 79701

(432) 682-3715
FAX (432) 685-4170

February 6, 2014

Via Certified Mail

BTA Oil Producers, LLC
104 South Pecos
Midland, TX 79701-5021
Attn: Robin Hughes

Re: Application For Surface
and Pool Commingle for
Layla 35 MD #1H Well and
Layla 35 MD Fee #2H Well
Section 35, T23S, R28E
Eddy County, New Mexico

Ladies and Gentlemen:

Mewbourne Oil Company ("Mewbourne") as Operator proposes to commingle the oil and gas production from the captioned wells into a single surface facility to save expenses associated with separate production facilities. Both of the captioned wells are located in the SW/4SW/4 of the captioned Section 35. The production from each of the above wells will be metered separately on a daily basis to measure daily production from each well for revenue disbursement purposes and for production reporting purposes to the New Mexico Oil Conservation Division.

Regarding the above, Mewbourne will be filing the attached Application For Administrative Approval For Surface and Pool Commingle operations. The Layla 35 MD #1H Well currently produces from the Delaware formation and the Layla 35 MD Fee #2H Well which is currently drilling will produce from the Wolfcamp formation. Production from the referenced Layla 35 #1H Well is currently dedicated to the North Malaga Delaware (Oil) Pool and the Layla 35 MD Fee #2H Well will be placed in the Wolfcamp South Culebra Bluff (Gas) Pool for production reporting purposes.

In reference to the above, Mewbourne is requesting a waiver of objection for the above proposed commingling operation and Application from you or your firm. Please acknowledge your waiver of objection by having this letter signed and returned to me in the enclosed postage paid envelope provided for your convenience for returning same.

Sincerely yours,

MEWBOURNE OIL COMPANY



D. Paul Haden
Senior Landman

DPH/gb

Layla 35 MD #1H Well and
Layla 35 MD Fee #2H Well

The undersigned waives objection to the above referenced Application this 10th day of February 1, 2014.

BTA OIL PRODUCERS, LLC

By: Thomas J. Williams
Production Engineer
BTA Oil Producers, LLC

MEWBOURNE OIL COMPANY

500 W. TEXAS, SUITE 1020
MIDLAND, TEXAS 79701

(432) 682-3715
FAX (432) 685-4170

February 6, 2014

Via Certified Mail

Pardue Limited Company
P.O. Box 2018
Carlsbad, NM 88221

Re: Application For Surface
and Pool Commingle for
Layla 35 MD #1H Well and
Layla 35 MD Fee #2H Well
Section 35, T23S, R28E
Eddy County, New Mexico

Ladies and Gentlemen:


Mewbourne Oil Company ("Mewbourne") as Operator proposes to commingle the oil and gas production from the captioned wells into a single surface facility to save expenses associated with separate production facilities. Both of the captioned wells are located in the SW/4SW/4 of the captioned Section 35. The production from each of the above wells will be metered separately on a daily basis to measure daily production from each well for revenue disbursement purposes and for production reporting purposes to the New Mexico Oil Conservation Division.

Regarding the above, Mewbourne will be filing the attached Application For Administrative Approval For Surface and Pool Commingle operations. The Layla 35 MD #1H Well currently produces from the Delaware formation and the Layla 35 MD Fee #2H Well which is currently drilling will produce from the Wolfcamp formation. Production from the referenced Layla 35 #1H Well is currently dedicated to the North Malaga Delaware (Oil) Pool and the Layla 35 MD Fee #2H Well will be placed in the Wolfcamp South Culebra Bluff (Gas) Pool for production reporting purposes.

In reference to the above, Mewbourne is requesting a waiver of objection for the above proposed commingling operation and Application from you or your firm. Please acknowledge your waiver of objection by having this letter signed and returned to me in the enclosed postage paid envelope provided for your convenience for returning same.

Sincerely yours,

MEWBOURNE OIL COMPANY



D. Paul Haden
Senior Landman

DPH/gb

Layla 35 MD #1H Well and
Layla 35 MD Fee #2H Well

The undersigned waives objection to the above referenced Application this 17th day of February 1, 2014.

PARDUE LIMITED COMPANY

By: James D. Pre Co-Manager

MEWBOURNE OIL COMPANY

500 W. TEXAS, SUITE 1020
MIDLAND, TEXAS 79701

(432) 682-3715
FAX (432) 685-4170

February 6, 2014

Via Certified Mail

Kathleen A. Phillips
709 McDonald St.
Midland, TX 79703

Re: Application For Surface
and Pool Commingle for
Layla 35 MD #1H Well and
Layla 35 MD Fee #2H Well
Section 35, T23S, R28E
Eddy County, New Mexico

Ladies and Gentlemen:

Mewbourne Oil Company ("Mewbourne") as Operator proposes to commingle the oil and gas production from the captioned wells into a single surface facility to save expenses associated with separate production facilities. Both of the captioned wells are located in the SW/4SW/4 of the captioned Section 35. The production from each of the above wells will be metered separately on a daily basis to measure daily production from each well for revenue disbursement purposes and for production reporting purposes to the New Mexico Oil Conservation Division.

Regarding the above, Mewbourne will be filing the attached Application For Administrative Approval For Surface and Pool Commingle operations. The Layla 35 MD #1H Well currently produces from the Delaware formation and the Layla 35 MD Fee #2H Well which is currently drilling will produce from the Wolfcamp formation. Production from the referenced Layla 35 #1H Well is currently dedicated to the North Malaga Delaware (Oil) Pool and the Layla 35 MD Fee #2H Well will be placed in the Wolfcamp South Culebra Bluff (Gas) Pool for production reporting purposes.

In reference to the above, Mewbourne is requesting a waiver of objection for the above proposed commingling operation and Application from you or your firm. Please acknowledge your waiver of objection by having this letter signed and returned to me in the enclosed postage paid envelope provided for your convenience for returning same.

Sincerely yours,

MEWBOURNE OIL COMPANY



D. Paul Haden
Senior Landman

DPH/gb

Layla 35 MD #1H Well and
Layla 35 MD Fee #2H Well

The undersigned waives objection to the above referenced Application this 10th day of February ~~2014~~

KATHLEEN A. PHILLIPS

By: Kathleen A. Phillips
Kathleen A. Phillips

MEWBOURNE OIL COMPANY

500 W. TEXAS, SUITE 1020
MIDLAND, TEXAS 79701

(432) 682-3715
FAX (432) 685-4170

February 6, 2014

Via Certified Mail

Douglas C. Koch
P.O. Box 540244
Houston, TX 77254-0244

Re: Application For Surface
and Pool Commingle for
Layla 35 MD #1H Well and
Layla 35 MD Fee #2H Well
Section 35, T23S, R28E
Eddy County, New Mexico

Ladies and Gentlemen:

Mewbourne Oil Company ("Mewbourne") as Operator proposes to commingle the oil and gas production from the captioned wells into a single surface facility to save expenses associated with separate production facilities. Both of the captioned wells are located in the SW/4SW/4 of the captioned Section 35. The production from each of the above wells will be metered separately on a daily basis to measure daily production from each well for revenue disbursement purposes and for production reporting purposes to the New Mexico Oil Conservation Division.

Regarding the above, Mewbourne will be filing the attached Application For Administrative Approval For Surface and Pool Commingle operations. The Layla 35 MD #1H Well currently produces from the Delaware formation and the Layla 35 MD Fee #2H Well which is currently drilling will produce from the Wolfcamp formation. Production from the referenced Layla 35 #1H Well is currently dedicated to the North Malaga Delaware (Oil) Pool and the Layla 35 MD Fee #2H Well will be placed in the Wolfcamp South Culebra Bluff (Gas) Pool for production reporting purposes.

In reference to the above, Mewbourne is requesting a waiver of objection for the above proposed commingling operation and Application from you or your firm. Please acknowledge your waiver of objection by having this letter signed and returned to me in the enclosed postage paid envelope provided for your convenience for returning same.

Sincerely yours,

MEWBOURNE OIL COMPANY



D. Paul Haden
Senior Landman

DPH/gb

Layla 35 MD #1H Well and
Layla 35 MD Fee #2H Well

The undersigned waives objection to the above referenced Application this 10th day of February 1, 2014.

DOUGLAS C. KOCH

By: Douglas C Koch

MEWBOURNE OIL COMPANY

500 W. TEXAS, SUITE 1020
MIDLAND, TEXAS 79701

(432) 682-3715
FAX (432) 685-4170

February 6, 2014

Via Certified Mail

Mr. T. L. Rees
P.O. Box 1007
Colorado City, TX 79512

Re: Application For Surface
and Pool Commingle for
Layla 35 MD #1H Well and
Layla 35 MD Fee #2H Well
Section 35, T23S, R28E
Eddy County, New Mexico

Ladies and Gentlemen:


Mewbourne Oil Company ("Mewbourne") as Operator proposes to commingle the oil and gas production from the captioned wells into a single surface facility to save expenses associated with separate production facilities. Both of the captioned wells are located in the SW/4SW/4 of the captioned Section 35. The production from each of the above wells will be metered separately on a daily basis to measure daily production from each well for revenue disbursement purposes and for production reporting purposes to the New Mexico Oil Conservation Division.

Regarding the above, Mewbourne will be filing the attached Application For Administrative Approval For Surface and Pool Commingle operations. The Layla 35 MD #1H Well currently produces from the Delaware formation and the Layla 35 MD Fee #2H Well which is currently drilling will produce from the Wolfcamp formation. Production from the referenced Layla 35 #1H Well is currently dedicated to the North Malaga Delaware (Oil) Pool and the Layla 35 MD Fee #2H Well will be placed in the Wolfcamp South Culebra Bluff (Gas) Pool for production reporting purposes.

In reference to the above, Mewbourne is requesting a waiver of objection for the above proposed commingling operation and Application from you or your firm. Please acknowledge your waiver of objection by having this letter signed and returned to me in the enclosed postage paid envelope provided for your convenience for returning same.

Sincerely yours,

MEWBOURNE OIL COMPANY



D. Paul Haden
Senior Landman

DPH/gb

Layla 35 MD #1H Well and
Layla 35 MD Fee #2H Well

The undersigned waives objection to the above referenced Application this ____ day of February 1,
2014.

T. L. REES

By: 
T. L. Rees

MEWBOURNE OIL COMPANY

500 W. TEXAS, SUITE 1020
MIDLAND, TEXAS 79701

(432) 682-3715
FAX (432) 685-4170

February 6, 2014

Via Certified Mail

Seguro Investments, LLC
6001 West Industrial
Midland, TX 79706

Re: Application For Surface
and Pool Commingle for
Layla 35 MD #1H Well and
Layla 35 MD Fee #2H Well
Section 35, T23S, R28E
Eddy County, New Mexico

Ladies and Gentlemen:

Mewbourne Oil Company ("Mewbourne") as Operator proposes to commingle the oil and gas production from the captioned wells into a single surface facility to save expenses associated with separate production facilities. Both of the captioned wells are located in the SW/4SW/4 of the captioned Section 35. The production from each of the above wells will be metered separately on a daily basis to measure daily production from each well for revenue disbursement purposes and for production reporting purposes to the New Mexico Oil Conservation Division.

Regarding the above, Mewbourne will be filing the attached Application For Administrative Approval For Surface and Pool Commingle operations. The Layla 35 MD #1H Well currently produces from the Delaware formation and the Layla 35 MD Fee #2H Well which is currently drilling will produce from the Wolfcamp formation. Production from the referenced Layla 35 #1H Well is currently dedicated to the North Malaga Delaware (Oil) Pool and the Layla 35 MD Fee #2H Well will be placed in the Wolfcamp South Culebra Bluff (Gas) Pool for production reporting purposes.

In reference to the above, Mewbourne is requesting a waiver of objection for the above proposed commingling operation and Application from you or your firm. Please acknowledge your waiver of objection by having this letter signed and returned to me in the enclosed postage paid envelope provided for your convenience for returning same.

Sincerely yours,

MEWBOURNE OIL COMPANY




D. Paul Haden
Senior Landman

DPH/gb

Layla 35 MD #1H Well and
Layla 35 MD Fee #2H Well

The undersigned waives objection to the above referenced Application this 11th day of February 1, 2014.

SEGURO INVESTMENTS, LLC

By: 
Paul Anderson

MEWBOURNE OIL COMPANY

500 W. TEXAS, SUITE 1020
MIDLAND, TEXAS 79701

(432) 682-3715
FAX (432) 685-4170

February 6, 2014

Via Certified Mail

Carmex, Inc.
P.O. Box 1718
Carlsbad, NM 88221-1718

Re: Application For Surface
and Pool Commingle for
Layla 35 MD #1H Well and
Layla 35 MD Fee #2H Well
Section 35, T23S, R28E
Eddy County, New Mexico

Ladies and Gentlemen:

Mewbourne Oil Company ("Mewbourne") as Operator proposes to commingle the oil and gas production from the captioned wells into a single surface facility to save expenses associated with separate production facilities. Both of the captioned wells are located in the SW/4SW/4 of the captioned Section 35. The production from each of the above wells will be metered separately on a daily basis to measure daily production from each well for revenue disbursement purposes and for production reporting purposes to the New Mexico Oil Conservation Division.

Regarding the above, Mewbourne will be filing the attached Application For Administrative Approval For Surface and Pool Commingle operations. The Layla 35 MD #1H Well currently produces from the Delaware formation and the Layla 35 MD Fee #2H Well which is currently drilling will produce from the Wolfcamp formation. Production from the referenced Layla 35 #1H Well is currently dedicated to the North Malaga Delaware (Oil) Pool and the Layla 35 MD Fee #2H Well will be placed in the Wolfcamp South Culebra Bluff (Gas) Pool for production reporting purposes.

In reference to the above, Mewbourne is requesting a waiver of objection for the above proposed commingling operation and Application from you or your firm. Please acknowledge your waiver of objection by having this letter signed and returned to me in the enclosed postage paid envelope provided for your convenience for returning same.

Sincerely yours,

MEWBOURNE OIL COMPANY



D. Paul Haden
Senior Landman

DPH/gb

Carmex, Inc.
Layla 35 MD #1H Well and
Layla 35 MD Fee #2H Well
February 6, 2014
Page 2 of 2

The undersigned waives objection to the above referenced Application this 10th day of February ~~1~~,
2014.

CARMEX, INC.

By: John M. Caraway
John M. Caraway
President

MEWBOURNE OIL COMPANY

500 W. TEXAS, SUITE 1020
MIDLAND, TEXAS 79701

(432) 682-3715
FAX (432) 685-4170

February 7, 2014

Via Certified Mail

Jack Woods, Sr. Trust
P.O. Box 1159
Abilene, TX 79604

Re: Application For Surface
and Pool Commingle for
Layla 35 MD #1H Well and
Layla 35 MD Fee #2H Well
Section 35, T23S, R28E
Eddy County, New Mexico

Ladies and Gentlemen:

Mewbourne Oil Company ("Mewbourne") as Operator proposes to commingle the oil and gas production from the captioned wells into a single surface facility to save expenses associated with separate production facilities. Both of the captioned wells are located in the SW/4SW/4 of the captioned Section 35. The production from each of the above wells will be metered separately on a daily basis to measure daily production from each well for revenue disbursement purposes and for production reporting purposes to the New Mexico Oil Conservation Division.

Regarding the above, Mewbourne will be filing the attached Application For Administrative Approval For Surface and Pool Commingle operations. The Layla 35 MD #1H Well currently produces from the Delaware formation and the Layla 35 MD Fee #2H Well which is currently drilling will produce from the Wolfcamp formation. Production from the referenced Layla 35 #1H Well is currently dedicated to the North Malaga Delaware (Oil) Pool and the Layla 35 MD Fee #2H Well will be placed in the Wolfcamp South Culebra Bluff (Gas) Pool for production reporting purposes.

In reference to the above, Mewbourne is requesting a waiver of objection for the above proposed commingling operation and Application from you or your firm. Please acknowledge your waiver of objection by having this letter signed and returned to me in the enclosed postage paid envelope provided for your convenience for returning same.

Sincerely yours,

MEWBOURNE OIL COMPANY

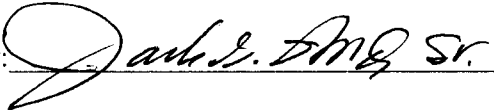


D. Paul Haden
Senior Landman
DPH/gb

Jack Woods, Sr. Trust
Layla 35 MD #1H Well and
Layla 35 MD Fee #2H Well
February 6, 2014
Page 2 of 2

The undersigned waives objection to the above referenced Application this _____ day of February 1, 2014.

JACK WOODS, SR. TRUST

By:  Jack Woods, Sr.

MEWBOURNE OIL COMPANY

500 W. TEXAS, SUITE 1020
MIDLAND, TEXAS 79701

(432) 682-3715
FAX (432) 685-4170

February 6, 2014

Via Certified Mail

SNS Oil & Gas Properties, Inc.
P.O. Box 2234
Ardmore, OK 73402

Re: Application For Surface
and Pool Commingle for
Layla 35 MD #1H Well and
Layla 35 MD Fee #2H Well
Section 35, T23S, R28E
Eddy County, New Mexico

Ladies and Gentlemen:

Mewbourne Oil Company ("Mewbourne") as Operator proposes to commingle the oil and gas production from the captioned wells into a single surface facility to save expenses associated with separate production facilities. Both of the captioned wells are located in the SW/4SW/4 of the captioned Section 35. The production from each of the above wells will be metered separately on a daily basis to measure daily production from each well for revenue disbursement purposes and for production reporting purposes to the New Mexico Oil Conservation Division.

Regarding the above, Mewbourne will be filing the attached Application For Administrative Approval For Surface and Pool Commingle operations. The Layla 35 MD #1H Well currently produces from the Delaware formation and the Layla 35 MD Fee #2H Well which is currently drilling will produce from the Wolfcamp formation. Production from the referenced Layla 35 #1H Well is currently dedicated to the North Malaga Delaware (Oil) Pool and the Layla 35 MD Fee #2H Well will be placed in the Wolfcamp South Culebra Bluff (Gas) Pool for production reporting purposes.

In reference to the above, Mewbourne is requesting a waiver of objection for the above proposed commingling operation and Application from you or your firm. Please acknowledge your waiver of objection by having this letter signed and returned to me in the enclosed postage paid envelope provided for your convenience for returning same.

Sincerely yours,

MEWBOURNE OIL COMPANY



D. Paul Haden
Senior Landman

DPH/gb

Layla 35 MD #1H Well and
Layla 35 MD Fee #2H Well

The undersigned waives objection to the above referenced Application this 10 day of February 1, 2014.

SNS OIL & GAS PROPERTIES, INC.

By: _____

A large, stylized handwritten signature in black ink is written over the signature line and extends upwards into the company name area.

MEWBOURNE OIL COMPANY

500 W. TEXAS, SUITE 1020
MIDLAND, TEXAS 79701

(432) 682-3715
FAX (432) 685-4170

February 6, 2014

Via Certified Mail

Sondra Ellyson
536 Rose Branch Dr.
LaVernia, TX 78121

Re: Application For Surface
and Pool Commingle for
Layla 35 MD #1H Well and
Layla 35 MD Fee #2H Well
Section 35, T23S, R28E
Eddy County, New Mexico

Ladies and Gentlemen:

Mewbourne Oil Company ("Mewbourne") as Operator proposes to commingle the oil and gas production from the captioned wells into a single surface facility to save expenses associated with separate production facilities. Both of the captioned wells are located in the SW/4SW/4 of the captioned Section 35. The production from each of the above wells will be metered separately on a daily basis to measure daily production from each well for revenue disbursement purposes and for production reporting purposes to the New Mexico Oil Conservation Division.

Regarding the above, Mewbourne will be filing the attached Application For Administrative Approval For Surface and Pool Commingle operations. The Layla 35 MD #1H Well currently produces from the Delaware formation and the Layla 35 MD Fee #2H Well which is currently drilling will produce from the Wolfcamp formation. Production from the referenced Layla 35 #1H Well is currently dedicated to the North Malaga Delaware (Oil) Pool and the Layla 35 MD Fee #2H Well will be placed in the Wolfcamp South Culebra Bluff (Gas) Pool for production reporting purposes.

In reference to the above, Mewbourne is requesting a waiver of objection for the above proposed commingling operation and Application from you or your firm. Please acknowledge your waiver of objection by having this letter signed and returned to me in the enclosed postage paid envelope provided for your convenience for returning same.

Sincerely yours,

MEWBOURNE OIL COMPANY



D. Paul Haden
Senior Landman

DPH/gb

Layla 35 MD #1H Well and
Layla 35 MD Fee #2H Well

The undersigned waives objection to the above referenced Application this _____ day of February 1, 2014.

SONDRA ELLYSON

By: Sondra Ellyson
Sondra Ellyson

MEWBOURNE OIL COMPANY

500 W. TEXAS, SUITE 1020
MIDLAND, TEXAS 79701

(432) 682-3715
FAX (432) 685-4170

February 6, 2014

Via Certified Mail

BK Exploration Corporation
10159 East 11th Street, Suite 401
Tulsa, OK 74128

Re: Application For Surface
and Pool Commingle for
Layla 35 MD #1H Well and
Layla 35 MD Fee #2H Well
Section 35, T23S, R28E
Eddy County, New Mexico

Ladies and Gentlemen:


Mewbourne Oil Company ("Mewbourne") as Operator proposes to commingle the oil and gas production from the captioned wells into a single surface facility to save expenses associated with separate production facilities. Both of the captioned wells are located in the SW/4SW/4 of the captioned Section 35. The production from each of the above wells will be metered separately on a daily basis to measure daily production from each well for revenue disbursement purposes and for production reporting purposes to the New Mexico Oil Conservation Division.

Regarding the above, Mewbourne will be filing the attached Application For Administrative Approval For Surface and Pool Commingle operations. The Layla 35 MD #1H Well currently produces from the Delaware formation and the Layla 35 MD Fee #2H Well which is currently drilling will produce from the Wolfcamp formation. Production from the referenced Layla 35 #1H Well is currently dedicated to the North Malaga Delaware (Oil) Pool and the Layla 35 MD Fee #2H Well will be placed in the Wolfcamp South Culebra Bluff (Gas) Pool for production reporting purposes.

In reference to the above, Mewbourne is requesting a waiver of objection for the above proposed commingling operation and Application from you or your firm. Please acknowledge your waiver of objection by having this letter signed and returned to me in the enclosed postage paid envelope provided for your convenience for returning same.

Sincerely yours,

MEWBOURNE OIL COMPANY



D. Paul Haden
Senior Landman

DPH/gb

Layla 35 MD #1H Well and
Layla 35 MD Fee #2H Well

The undersigned waives objection to the above referenced Application this 11th day of February 2014.

BK EXPLORATION CORPORATION

By: Brad D. Burks
Brad Burks
President

**BK EXPLORATION CORP.
10159 E. 11TH STE. 401
TULSA, OK 74128-3028**

MEWBOURNE OIL COMPANY

500 W. TEXAS, SUITE 1020
MIDLAND, TEXAS 79701

(432) 682-3715
FAX (432) 685-4170

February 6, 2014

Via Certified Mail

Steven Williams
100 Rushy Creek Circle
Red Oak, TX 75154

Re: Application For Surface
and Pool Commingle for
Layla 35 MD #1H Well and
Layla 35 MD Fee #2H Well
Section 35, T23S, R28E
Eddy County, New Mexico

Ladies and Gentlemen:


Mewbourne Oil Company ("Mewbourne") as Operator proposes to commingle the oil and gas production from the captioned wells into a single surface facility to save expenses associated with separate production facilities. Both of the captioned wells are located in the SW/4SW/4 of the captioned Section 35. The production from each of the above wells will be metered separately on a daily basis to measure daily production from each well for revenue disbursement purposes and for production reporting purposes to the New Mexico Oil Conservation Division.

Regarding the above, Mewbourne will be filing the attached Application For Administrative Approval For Surface and Pool Commingle operations. The Layla 35 MD #1H Well currently produces from the Delaware formation and the Layla 35 MD Fee #2H Well which is currently drilling will produce from the Wolfcamp formation. Production from the referenced Layla 35 #1H Well is currently dedicated to the North Malaga Delaware (Oil) Pool and the Layla 35 MD Fee #2H Well will be placed in the Wolfcamp South Culebra Bluff (Gas) Pool for production reporting purposes.

In reference to the above, Mewbourne is requesting a waiver of objection for the above proposed commingling operation and Application from you or your firm. Please acknowledge your waiver of objection by having this letter signed and returned to me in the enclosed postage paid envelope provided for your convenience for returning same.

Sincerely yours,

MEWBOURNE OIL COMPANY



D. Paul Haden
Senior Landman

DPH/gb

Layla 35 MD #1H Well and
Layla 35 MD Fee #2H Well

The undersigned waives objection to the above referenced Application this 13 day of February 1, 2014.

STEVEN WILLIAMS

By: 
Steven Williams

MEWBOURNE OIL COMPANY

500 W. TEXAS, SUITE 1020
MIDLAND, TEXAS 79701

(432) 682-3715
FAX (432) 685-4170

February 7, 2014

Via Certified Mail

Jack Guitar Woods, Jr.
P.O. Box 341342
Austin, TX 78734

Re: Application For Surface
and Pool Commingle for
Layla 35 MD #1H Well and
Layla 35 MD Fee #2H Well
Section 35, T23S, R28E
Eddy County, New Mexico

Ladies and Gentlemen:

Mewbourne Oil Company ("Mewbourne") as Operator proposes to commingle the oil and gas production from the captioned wells into a single surface facility to save expenses associated with separate production facilities. Both of the captioned wells are located in the SW/4SW/4 of the captioned Section 35. The production from each of the above wells will be metered separately on a daily basis to measure daily production from each well for revenue disbursement purposes and for production reporting purposes to the New Mexico Oil Conservation Division.

Regarding the above, Mewbourne will be filing the attached Application For Administrative Approval For Surface and Pool Commingle operations. The Layla 35 MD #1H Well currently produces from the Delaware formation and the Layla 35 MD Fee #2H Well which is currently drilling will produce from the Wolfcamp formation. Production from the referenced Layla 35 #1H Well is currently dedicated to the North Malaga Delaware (Oil) Pool and the Layla 35 MD Fee #2H Well will be placed in the Wolfcamp South Culebra Bluff (Gas) Pool for production reporting purposes.

In reference to the above, Mewbourne is requesting a waiver of objection for the above proposed commingling operation and Application from you or your firm. Please acknowledge your waiver of objection by having this letter signed and returned to me in the enclosed postage paid envelope provided for your convenience for returning same.

Sincerely yours,

MEWBOURNE OIL COMPANY



D. Paul Haden
Senior Landman
DPH/gb


Jack Guitar Woods, Jr.
Layla 35 MD #1H Well and
Layla 35 MD Fee #2H Well
February 6, 2014
Page 2 of 2

The undersigned waives objection to the above referenced Application this 11 day of February 1, 2014.

JACK GUITAR WOODS, JR.

By:

Jack Guitar Woods, Jr.

A handwritten signature in black ink, appearing to read "J. Woods", is written over a horizontal line that separates the printed name "Jack Guitar Woods, Jr." from the signature area.

MEWBOURNE OIL COMPANY

500 W. TEXAS, SUITE 1020
MIDLAND, TEXAS 79701

(432) 682-3715
FAX (432) 685-4170

February 6, 2014

Via Certified Mail

Kelly Woods Leach
312 Greatview Circle
Birmingham, AL 35226

Re: Application For Surface
and Pool Commingle for
Layla 35 MD #1H Well and
Layla 35 MD Fee #2H Well
Section 35, T23S, R28E
Eddy County, New Mexico

Ladies and Gentlemen:

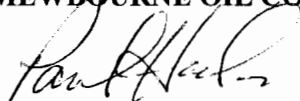
Mewbourne Oil Company ("Mewbourne") as Operator proposes to commingle the oil and gas production from the captioned wells into a single surface facility to save expenses associated with separate production facilities. Both of the captioned wells are located in the SW/4SW/4 of the captioned Section 35. The production from each of the above wells will be metered separately on a daily basis to measure daily production from each well for revenue disbursement purposes and for production reporting purposes to the New Mexico Oil Conservation Division.

Regarding the above, Mewbourne will be filing the attached Application For Administrative Approval For Surface and Pool Commingle operations. The Layla 35 MD #1H Well currently produces from the Delaware formation and the Layla 35 MD Fee #2H Well which is currently drilling will produce from the Wolfcamp formation. Production from the referenced Layla 35 #1H Well is currently dedicated to the North Malaga Delaware (Oil) Pool and the Layla 35 MD Fee #2H Well will be placed in the Wolfcamp South Culebra Bluff (Gas) Pool for production reporting purposes.

In reference to the above, Mewbourne is requesting a waiver of objection for the above proposed commingling operation and Application from you or your firm. Please acknowledge your waiver of objection by having this letter signed and returned to me in the enclosed postage paid envelope provided for your convenience for returning same.

Sincerely yours,

MEWBOURNE OIL COMPANY



D. Paul Haden
Senior Landman

DPH/gb

Layla 35 MD #1H Well and
Layla 35 MD Fee #2H Well

The undersigned waives objection to the above referenced Application this _____ day of February 1, 2014.

KELLY WOODS LEACH

By: Kelly Woods Leach
Kelly Woods Leach

MEWBOURNE OIL COMPANY

500 W. TEXAS, SUITE 1020
MIDLAND, TEXAS 79701

(432) 682-3715
FAX (432) 685-4170

February 6, 2014

Via Certified Mail

Covert Trust
P.O. Box 22294
Denver, CO 80222-0294

Re: Application For Surface
and Pool Commingle for
Layla 35 MD #1H Well and
Layla 35 MD Fee #2H Well
Section 35, T23S, R28E
Eddy County, New Mexico

Ladies and Gentlemen:

Mewbourne Oil Company ("Mewbourne") as Operator proposes to commingle the oil and gas production from the captioned wells into a single surface facility to save expenses associated with separate production facilities. Both of the captioned wells are located in the SW/4SW/4 of the captioned Section 35. The production from each of the above wells will be metered separately on a daily basis to measure daily production from each well for revenue disbursement purposes and for production reporting purposes to the New Mexico Oil Conservation Division.

Regarding the above, Mewbourne will be filing the attached Application For Administrative Approval For Surface and Pool Commingle operations. The Layla 35 MD #1H Well currently produces from the Delaware formation and the Layla 35 MD Fee #2H Well which is currently drilling will produce from the Wolfcamp formation. Production from the referenced Layla 35 #1H Well is currently dedicated to the North Malaga Delaware (Oil) Pool and the Layla 35 MD Fee #2H Well will be placed in the Wolfcamp South Culebra Bluff (Gas) Pool for production reporting purposes.

In reference to the above, Mewbourne is requesting a waiver of objection for the above proposed commingling operation and Application from you or your firm. Please acknowledge your waiver of objection by having this letter signed and returned to me in the enclosed postage paid envelope provided for your convenience for returning same.

Sincerely yours,

MEWBOURNE OIL COMPANY



D. Paul Haden
Senior Landman

DPH/gb

Layla 35 MD #1H Well and
Layla 35 MD Fee #2H Well

The undersigned waives objection to the above referenced Application this _____ day of February 1, 2014.

COVERT TRUST

By: Charlene S. Byers
Charlene S. Byers, Trustee

MEWBOURNE OIL COMPANY

500 W. TEXAS, SUITE 1020
MIDLAND, TEXAS 79701

(432) 682-3715
FAX (432) 685-4170

February 6, 2014

Via Certified Mail

Sonya Barron
207 Dodds Creek Dr.
Gatesville, TX 76528

Re: Application For Surface
and Pool Commingle for
Layla 35 MD #1H Well and
Layla 35 MD Fee #2H Well
Section 35, T23S, R28E
Eddy County, New Mexico

Ladies and Gentlemen:

Mewbourne Oil Company ("Mewbourne") as Operator proposes to commingle the oil and gas production from the captioned wells into a single surface facility to save expenses associated with separate production facilities. Both of the captioned wells are located in the SW/4SW/4 of the captioned Section 35. The production from each of the above wells will be metered separately on a daily basis to measure daily production from each well for revenue disbursement purposes and for production reporting purposes to the New Mexico Oil Conservation Division.

Regarding the above, Mewbourne will be filing the attached Application For Administrative Approval For Surface and Pool Commingle operations. The Layla 35 MD #1H Well currently produces from the Delaware formation and the Layla 35 MD Fee #2H Well which is currently drilling will produce from the Wolfcamp formation. Production from the referenced Layla 35 #1H Well is currently dedicated to the North Malaga Delaware (Oil) Pool and the Layla 35 MD Fee #2H Well will be placed in the Wolfcamp South Culebra Bluff (Gas) Pool for production reporting purposes.

In reference to the above, Mewbourne is requesting a waiver of objection for the above proposed commingling operation and Application from you or your firm. Please acknowledge your waiver of objection by having this letter signed and returned to me in the enclosed postage paid envelope provided for your convenience for returning same.

Sincerely yours,

MEWBOURNE OIL COMPANY



D. Paul Haden
Senior Landman

DPH/gb

Layla 35 MD #1H Well and
Layla 35 MD Fee #2H Well

The undersigned waives objection to the above referenced Application this 14 day of February ^{SB}~~3~~, 2014.

SONYA BARRON

By: 
Sonya Barron

MEWBOURNE OIL COMPANY

500 W. TEXAS, SUITE 1020
MIDLAND, TEXAS 79701

(432) 682-3715
FAX (432) 685-4170

February 6, 2014

Via Certified Mail

Doris Williams Living Trust
1323 Willow Lane
Farmersville, TX 75442

Re: Application For Surface
and Pool Commingle for
Layla 35 MD #1H Well and
Layla 35 MD Fee #2H Well
Section 35, T23S, R28E
Eddy County, New Mexico

Ladies and Gentlemen:

Mewbourne Oil Company ("Mewbourne") as Operator proposes to commingle the oil and gas production from the captioned wells into a single surface facility to save expenses associated with separate production facilities. Both of the captioned wells are located in the SW/4SW/4 of the captioned Section 35. The production from each of the above wells will be metered separately on a daily basis to measure daily production from each well for revenue disbursement purposes and for production reporting purposes to the New Mexico Oil Conservation Division.

Regarding the above, Mewbourne will be filing the attached Application For Administrative Approval For Surface and Pool Commingle operations. The Layla 35 MD #1H Well currently produces from the Delaware formation and the Layla 35 MD Fee #2H Well which is currently drilling will produce from the Wolfcamp formation. Production from the referenced Layla 35 #1H Well is currently dedicated to the North Malaga Delaware (Oil) Pool and the Layla 35 MD Fee #2H Well will be placed in the Wolfcamp South Culebra Bluff (Gas) Pool for production reporting purposes.

In reference to the above, Mewbourne is requesting a waiver of objection for the above proposed commingling operation and Application from you or your firm. Please acknowledge your waiver of objection by having this letter signed and returned to me in the enclosed postage paid envelope provided for your convenience for returning same.

Sincerely yours,

MEWBOURNE OIL COMPANY



D. Paul Haden
Senior Landman

DPH/gb

Layla 35 MD #1H Well and
Layla 35 MD Fee #2H Well

The undersigned waives objection to the above referenced Application this 13th day of February 1, 2014.

DORIS WILLIAMS LIVING TRUST

By: Doris Williams
Doris Williams, Trustee

MEWBOURNE OIL COMPANY

500 W. TEXAS, SUITE 1020
MIDLAND, TEXAS 79701

(432) 682-3715
FAX (432) 685-4170

February 6, 2014

Via Certified Mail

Peggy Nash
308 5th Avenue
Chula Vista, CA 91910

Re: Application For Surface
and Pool Commingle for
Layla 35 MD #1H Well and
Layla 35 MD Fee #2H Well
Section 35, T23S, R28E
Eddy County, New Mexico

Ladies and Gentlemen:

Mewbourne Oil Company ("Mewbourne") as Operator proposes to commingle the oil and gas production from the captioned wells into a single surface facility to save expenses associated with separate production facilities. Both of the captioned wells are located in the SW/4SW/4 of the captioned Section 35. The production from each of the above wells will be metered separately on a daily basis to measure daily production from each well for revenue disbursement purposes and for production reporting purposes to the New Mexico Oil Conservation Division.

Regarding the above, Mewbourne will be filing the attached Application For Administrative Approval For Surface and Pool Commingle operations. The Layla 35 MD #1H Well currently produces from the Delaware formation and the Layla 35 MD Fee #2H Well which is currently drilling will produce from the Wolfcamp formation. Production from the referenced Layla 35 #1H Well is currently dedicated to the North Malaga Delaware (Oil) Pool and the Layla 35 MD Fee #2H Well will be placed in the Wolfcamp South Culebra Bluff (Gas) Pool for production reporting purposes.

In reference to the above, Mewbourne is requesting a waiver of objection for the above proposed commingling operation and Application from you or your firm. Please acknowledge your waiver of objection by having this letter signed and returned to me in the enclosed postage paid envelope provided for your convenience for returning same.

Sincerely yours,

MEWBOURNE OIL COMPANY



D. Paul Haden
Senior Landman

DPH/gb

Layla 35 MD #1H Well and
Layla 35 MD Fee #2H Well

The undersigned waives objection to the above referenced Application this 12th day of February 1, 2014.

PEGGY NASH

By: _____

Peggy Nash

MEWBOURNE OIL COMPANY

500 W. TEXAS, SUITE 1020
MIDLAND, TEXAS 79701

(432) 682-3715
FAX (432) 685-4170

February 6, 2014

Via Certified Mail

Wells Fargo Bank, N.A., Agent
P.O. Box 1959
Midland, TX 79702
Attn: Mr. Jackie Self

Re: Application For Surface
and Pool Commingle for
Layla 35 MD #1H Well and
Layla 35 MD Fee #2H Well
Section 35, T23S, R28E
Eddy County, New Mexico

Ladies and Gentlemen:


Mewbourne Oil Company ("Mewbourne") as Operator proposes to commingle the oil and gas production from the captioned wells into a single surface facility to save expenses associated with separate production facilities. Both of the captioned wells are located in the SW/4SW/4 of the captioned Section 35. The production from each of the above wells will be metered separately on a daily basis to measure daily production from each well for revenue disbursement purposes and for production reporting purposes to the New Mexico Oil Conservation Division.

Regarding the above, Mewbourne will be filing the attached Application For Administrative Approval For Surface and Pool Commingle operations. The Layla 35 MD #1H Well currently produces from the Delaware formation and the Layla 35 MD Fee #2H Well which is currently drilling will produce from the Wolfcamp formation. Production from the referenced Layla 35 #1H Well is currently dedicated to the North Malaga Delaware (Oil) Pool and the Layla 35 MD Fee #2H Well will be placed in the Wolfcamp South Culebra Bluff (Gas) Pool for production reporting purposes.

In reference to the above, Mewbourne is requesting a waiver of objection for the above proposed commingling operation and Application from you or your firm. Please acknowledge your waiver of objection by having this letter signed and returned to me in the enclosed postage paid envelope provided for your convenience for returning same.

Sincerely yours,

MEWBOURNE OIL COMPANY



D. Paul Haden
Senior Landman


DPH/gb

Layla 35 MD #1H Well and
Layla 35 MD Fee #2H Well

The undersigned waives objection to the above referenced Application this 19th day of February ~~2~~,
2014.

**WELLS FARGO BANK, N.A., AGENT
FOR THE NEW MEXICO BOYS AND
GIRLS RANCH FOUNDATION, INC.**

By: _____


Jackie Self
Trust Asset Manager & Officer

MEWBOURNE OIL COMPANY

500 W. TEXAS, SUITE 1020
MIDLAND, TEXAS 79701

(432) 682-3715
FAX (432) 685-4170

February 6, 2014

Via Certified Mail

Chevron MidContinent LP
P.O. Box 2100
Houston, TX 77252
Attn: Mr. James Laning

Re: Application For Surface
and Pool Commingle for
Layla 35 MD #1H Well and
Layla 35 MD Fee #2H Well
Section 35, T23S, R28E
Eddy County, New Mexico

Ladies and Gentlemen:


Mewbourne Oil Company ("Mewbourne") as Operator proposes to commingle the oil and gas production from the captioned wells into a single surface facility to save expenses associated with separate production facilities. Both of the captioned wells are located in the SW/4SW/4 of the captioned Section 35. The production from each of the above wells will be metered separately on a daily basis to measure daily production from each well for revenue disbursement purposes and for production reporting purposes to the New Mexico Oil Conservation Division.

Regarding the above, Mewbourne will be filing the attached Application For Administrative Approval For Surface and Pool Commingle operations. The Layla 35 MD #1H Well currently produces from the Delaware formation and the Layla 35 MD Fee #2H Well which is currently drilling will produce from the Wolfcamp formation. Production from the referenced Layla 35 #1H Well is currently dedicated to the North Malaga Delaware (Oil) Pool and the Layla 35 MD Fee #2H Well will be placed in the Wolfcamp South Culebra Bluff (Gas) Pool for production reporting purposes.

In reference to the above, Mewbourne is requesting a waiver of objection for the above proposed commingling operation and Application from you or your firm. Please acknowledge your waiver of objection by having this letter signed and returned to me in the enclosed postage paid envelope provided for your convenience for returning same.

Sincerely yours,

MEWBOURNE OIL COMPANY




D. Paul Haden
Senior Landman

DPH/gb

Layla 35 MD #1H Well and
Layla 35 MD Fee #2H Well

The undersigned waives objection to the above referenced Application this 17 day of February 1, 2014.

CHEVRON MIDCONTINENT, LP

By: 
NO JV nor

MEWBOURNE OIL COMPANY

500 W. TEXAS, SUITE 1020
MIDLAND, TEXAS 79701

(432) 682-3715
FAX (432) 685-4170

February 6, 2014

Via Certified Mail

James C. Williams
743 N. Oak Street
Kermit, TX 79745-1412

Re: Application For Surface
and Pool Commingle for
Layia 35 MD #1H Well and
Layla 35 MD Fee #2H Well
Section 35, T23S, R28E
Eddy County, New Mexico

Ladies and Gentlemen:

Mewbourne Oil Company ("Mewbourne") as Operator proposes to commingle the oil and gas production from the captioned wells into a single surface facility to save expenses associated with separate production facilities. Both of the captioned wells are located in the SW/4SW/4 of the captioned Section 35. The production from each of the above wells will be metered separately on a daily basis to measure daily production from each well for revenue disbursement purposes and for production reporting purposes to the New Mexico Oil Conservation Division.

Regarding the above, Mewbourne will be filing the attached Application For Administrative Approval For Surface and Pool Commingle operations. The Layla 35 MD #1H Well currently produces from the Delaware formation and the Layla 35 MD Fee #2H Well which is currently drilling will produce from the Wolfcamp formation. Production from the referenced Layla 35 #1H Well is currently dedicated to the North Malaga Delaware (Oil) Pool and the Layla 35 MD Fee #2H Well will be placed in the Wolfcamp South Culebra Bluff (Gas) Pool for production reporting purposes.

In reference to the above, Mewbourne is requesting a waiver of objection for the above proposed commingling operation and Application from you or your firm. Please acknowledge your waiver of objection by having this letter signed and returned to me in the enclosed postage paid envelope provided for your convenience for returning same.

Sincerely yours,

MEWBOURNE OIL COMPANY




D. Paul Haden
Senior Landman

DPH/gb

Layla 35 MD #1H Well and
Layla 35 MD Fee #2H Well

The undersigned waives objection to the above referenced Application this 19th day of February 1, 2014.

JAMES C. WILLIAMS

By: 
James C. Williams

MEWBOURNE OIL COMPANY

500 W. TEXAS, SUITE 1020
MIDLAND, TEXAS 79701

(432) 682-3715
FAX (432) 685-4170

February 6, 2014

Via Certified Mail

DDDF Co., Inc.
P.O. Box 554
Midland, TX 79702-0554

Re: Application For Surface
and Pool Commingle for
Layla 35 MD #1H Well and
Layla 35 MD Fee #2H Well
Section 35, T23S, R28E
Eddy County, New Mexico

Ladies and Gentlemen:

Mewbourne Oil Company ("Mewbourne") as Operator proposes to commingle the oil and gas production from the captioned wells into a single surface facility to save expenses associated with separate production facilities. Both of the captioned wells are located in the SW/4SW/4 of the captioned Section 35. The production from each of the above wells will be metered separately on a daily basis to measure daily production from each well for revenue disbursement purposes and for production reporting purposes to the New Mexico Oil Conservation Division.

Regarding the above, Mewbourne will be filing the attached Application For Administrative Approval For Surface and Pool Commingle operations. The Layla 35 MD #1H Well currently produces from the Delaware formation and the Layla 35 MD Fee #2H Well which is currently drilling will produce from the Wolfcamp formation. Production from the referenced Layla 35 #1H Well is currently dedicated to the North Malaga Delaware (Oil) Pool and the Layla 35 MD Fee #2H Well will be placed in the Wolfcamp South Culebra Bluff (Gas) Pool for production reporting purposes.

In reference to the above, Mewbourne is requesting a waiver of objection for the above proposed commingling operation and Application from you or your firm. Please acknowledge your waiver of objection by having this letter signed and returned to me in the enclosed postage paid envelope provided for your convenience for returning same.

Sincerely yours,

MEWBOURNE OIL COMPANY




D. Paul Haden
Senior Landman

DPH/gb

Layla 35 MD #1H Well and
Layla 35 MD Fee #2H Well

The undersigned waives objection to the above referenced Application this 18 day of February 1, 2014.

DDDF CO., INC.

By: 
F. H. Mills, Jr.
President

MEWBOURNE OIL COMPANY

500 W. TEXAS, SUITE 1020
MIDLAND, TEXAS 79701

(432) 682-3715
FAX (432) 685-4170

February 6, 2014

Via Certified Mail

Robert Beeman
1520 N. Guadalupe St.
Carlsbad, NM 88220

Re: Application For Surface
and Pool Commingle for
Layla 35 MD #1H Well and
Layla 35 MD Fee #2H Well
Section 35, T23S, R28E
Eddy County, New Mexico

Ladies and Gentlemen:

Mewbourne Oil Company ("Mewbourne") as Operator proposes to commingle the oil and gas production from the captioned wells into a single surface facility to save expenses associated with separate production facilities. Both of the captioned wells are located in the SW/4SW/4 of the captioned Section 35. The production from each of the above wells will be metered separately on a daily basis to measure daily production from each well for revenue disbursement purposes and for production reporting purposes to the New Mexico Oil Conservation Division.

Regarding the above, Mewbourne will be filing the attached Application For Administrative Approval For Surface and Pool Commingle operations. The Layla 35 MD #1H Well currently produces from the Delaware formation and the Layla 35 MD Fee #2H Well which is currently drilling will produce from the Wolfcamp formation. Production from the referenced Layla 35 #1H Well is currently dedicated to the North Malaga Delaware (Oil) Pool and the Layla 35 MD Fee #2H Well will be placed in the Wolfcamp South Culebra Bluff (Gas) Pool for production reporting purposes.

In reference to the above, Mewbourne is requesting a waiver of objection for the above proposed commingling operation and Application from you or your firm. Please acknowledge your waiver of objection by having this letter signed and returned to me in the enclosed postage paid envelope provided for your convenience for returning same.

Sincerely yours,

MEWBOURNE OIL COMPANY



D. Paul Haden
Senior Landman

DPH/gb

Layla 35 MD #1H Well and
Layla 35 MD Fee #2H Well

The undersigned waives objection to the above referenced Application this 18 day of February ^{BB 2/18/14} 2014.

ROBERT BEEMAN

By: Robert Beeman
Robert Beeman

MEWBOURNE OIL COMPANY

500 W. TEXAS, SUITE 1020
MIDLAND, TEXAS 79701

(432) 682-3715
FAX (432) 685-4170

February 6, 2014

Via Certified Mail

Zia Royalty LLC
P.O. Box 2160
Hobbs, NM 88241-2160

Re: Application For Surface
and Pool Commingle for
Layla 35 MD #1H Well and
Layla 35 MD Fee #2H Well
Section 35, T23S, R28E
Eddy County, New Mexico

Ladies and Gentlemen:


Mewbourne Oil Company ("Mewbourne") as Operator proposes to commingle the oil and gas production from the captioned wells into a single surface facility to save expenses associated with separate production facilities. Both of the captioned wells are located in the SW/4SW/4 of the captioned Section 35. The production from each of the above wells will be metered separately on a daily basis to measure daily production from each well for revenue disbursement purposes and for production reporting purposes to the New Mexico Oil Conservation Division.

Regarding the above, Mewbourne will be filing the attached Application For Administrative Approval For Surface and Pool Commingle operations. The Layla 35 MD #1H Well currently produces from the Delaware formation and the Layla 35 MD Fee #2H Well which is currently drilling will produce from the Wolfcamp formation. Production from the referenced Layla 35 #1H Well is currently dedicated to the North Malaga Delaware (Oil) Pool and the Layla 35 MD Fee #2H Well will be placed in the Wolfcamp South Culebra Bluff (Gas) Pool for production reporting purposes.

In reference to the above, Mewbourne is requesting a waiver of objection for the above proposed commingling operation and Application from you or your firm. Please acknowledge your waiver of objection by having this letter signed and returned to me in the enclosed postage paid envelope provided for your convenience for returning same.

Sincerely yours,

MEWBOURNE OIL COMPANY



D. Paul Haden
Senior Landman

DPH/gb

FEB 11 2014

Layla 35 MD #1H Well and
Layla 35 MD Fee #2H Well

The undersigned waives objection to the above referenced Application this 17 day of February ~~20~~
2014.

ZIA ROYALTY LLC

By: Charles M. Brown
President, Brown Operating Company
Manager of Zia Royalty, LLC.

MEWBOURNE OIL COMPANY

500 W. TEXAS, SUITE 1020
MIDLAND, TEXAS 79701

(432) 682-3715
FAX (432) 685-4170

February 6, 2014

Via Certified Mail

Sterling Williams
P.O. Box 639
Loving, NM 88256

Re: Application For Surface
and Pool Commingle for
Layla 35 MD #1H Well and
Layla 35 MD Fee #2H Well
Section 35, T23S, R28E
Eddy County, New Mexico

Ladies and Gentlemen:

Mewbourne Oil Company ("Mewbourne") as Operator proposes to commingle the oil and gas production from the captioned wells into a single surface facility to save expenses associated with separate production facilities. Both of the captioned wells are located in the SW/4SW/4 of the captioned Section 35. The production from each of the above wells will be metered separately on a daily basis to measure daily production from each well for revenue disbursement purposes and for production reporting purposes to the New Mexico Oil Conservation Division.

Regarding the above, Mewbourne will be filing the attached Application For Administrative Approval For Surface and Pool Commingle operations. The Layla 35 MD #1H Well currently produces from the Delaware formation and the Layla 35 MD Fee #2H Well which is currently drilling will produce from the Wolfcamp formation. Production from the referenced Layla 35 #1H Well is currently dedicated to the North Malaga Delaware (Oil) Pool and the Layla 35 MD Fee #2H Well will be placed in the Wolfcamp South Culebra Bluff (Gas) Pool for production reporting purposes.

In reference to the above, Mewbourne is requesting a waiver of objection for the above proposed commingling operation and Application from you or your firm. Please acknowledge your waiver of objection by having this letter signed and returned to me in the enclosed postage paid envelope provided for your convenience for returning same.

Sincerely yours,

MEWBOURNE OIL COMPANY



D. Paul Haden
Senior Landman

DPH/gb

Layla 35 MD #1H Well and
Layla 35 MD Fee #2H Well

The undersigned waives objection to the above referenced Application this 12 day of February 1, 2014.

STERLING WILLIAMS

By: 
Sterling Williams

MEWBOURNE OIL COMPANY

500 W. TEXAS, SUITE 1020
MIDLAND, TEXAS 79701

(432) 682-3715
FAX (432) 685-4170

February 6, 2014

Via Certified Mail

Nadel and Gussman Permian LLC
601 North Marienfeld, Suite 508
Midland, TX 79701
Attn: Sara Tisdale

Re: Application For Surface
and Pool Commingle for
Layla 35 MD #1H Well and
Layla 35 MD Fee #2H Well
Section 35, T23S, R28E
Eddy County, New Mexico

Ladies and Gentlemen:


Mewbourne Oil Company ("Mewbourne") as Operator proposes to commingle the oil and gas production from the captioned wells into a single surface facility to save expenses associated with separate production facilities. Both of the captioned wells are located in the SW/4SW/4 of the captioned Section 35. The production from each of the above wells will be metered separately on a daily basis to measure daily production from each well for revenue disbursement purposes and for production reporting purposes to the New Mexico Oil Conservation Division.

Regarding the above, Mewbourne will be filing the attached Application For Administrative Approval For Surface and Pool Commingle operations. The Layla 35 MD #1H Well currently produces from the Delaware formation and the Layla 35 MD Fee #2H Well which is currently drilling will produce from the Wolfcamp formation. Production from the referenced Layla 35 #1H Well is currently dedicated to the North Malaga Delaware (Oil) Pool and the Layla 35 MD Fee #2H Well will be placed in the Wolfcamp South Culebra Bluff (Gas) Pool for production reporting purposes.

In reference to the above, Mewbourne is requesting a waiver of objection for the above proposed commingling operation and Application from you or your firm. Please acknowledge your waiver of objection by having this letter signed and returned to me in the enclosed postage paid envelope provided for your convenience for returning same.

Sincerely yours,

MEWBOURNE OIL COMPANY



D. Paul Haden
Senior Landman

DPH/gb

Layla 35 MD #1H Well and
Layla 35 MD Fee #2H Well

The undersigned waives objection to the above referenced Application this 19th day of February ~~4~~,
2014.

NADEL AND GUSSMAN PERMIAN LLC

By: 
Scott Gernann
General Manager

MEWBOURNE OIL COMPANY

500 W. TEXAS, SUITE 1020
MIDLAND, TEXAS 79701

(432) 682-3715
FAX (432) 685-4170

February 6, 2014

Via Certified Mail

June Marie Avery
501 West Centre Ave.
Artesia, NM 88210

Re: Application For Surface
and Pool Commingle for
Layla 35 MD #1H Well and
Layla 35 MD Fee #2H Well
Section 35, T23S, R28E
Eddy County, New Mexico

Ladies and Gentlemen:

Mewbourne Oil Company ("Mewbourne") as Operator proposes to commingle the oil and gas production from the captioned wells into a single surface facility to save expenses associated with separate production facilities. Both of the captioned wells are located in the SW/4SW/4 of the captioned Section 35. The production from each of the above wells will be metered separately on a daily basis to measure daily production from each well for revenue disbursement purposes and for production reporting purposes to the New Mexico Oil Conservation Division.

Regarding the above, Mewbourne will be filing the attached Application For Administrative Approval For Surface and Pool Commingle operations. The Layla 35 MD #1H Well currently produces from the Delaware formation and the Layla 35 MD Fee #2H Well which is currently drilling will produce from the Wolfcamp formation. Production from the referenced Layla 35 #1H Well is currently dedicated to the North Malaga Delaware (Oil) Pool and the Layla 35 MD Fee #2H Well will be placed in the Wolfcamp South Culebra Bluff (Gas) Pool for production reporting purposes.

In reference to the above, Mewbourne is requesting a waiver of objection for the above proposed commingling operation and Application from you or your firm. Please acknowledge your waiver of objection by having this letter signed and returned to me in the enclosed postage paid envelope provided for your convenience for returning same.

Sincerely yours,

MEWBOURNE OIL COMPANY



D. Paul Haden
Senior Landman

DPH/gb

*Sorry for the delay.
When I went to the PO,
a man was at war with
the PO. I had to wait
until today to get this
letter.*

Layla 35 MD #1H Well and
Layla 35 MD Fee #2H Well

The undersigned waives objection to the above referenced Application this 15th day of February 1, 2014.

JUNE MARIE AVERY

By: 
June Marie Avery

MEWBOURNE OIL COMPANY

500 W. TEXAS, SUITE 1020
MIDLAND, TEXAS 79701

(432) 682-3715
FAX (432) 685-4170

February 6, 2014

Via Certified Mail

Wayne A. Bissett
P.O. Box 2101
Midland, TX 79702

Re: Application For Surface
and Pool Commingle for
Layla 35 MD #1H Well and
Layla 35 MD Fee #2H Well
Section 35, T23S, R28E
Eddy County, New Mexico

Ladies and Gentlemen:


Mewbourne Oil Company ("Mewbourne") as Operator proposes to commingle the oil and gas production from the captioned wells into a single surface facility to save expenses associated with separate production facilities. Both of the captioned wells are located in the SW/4SW/4 of the captioned Section 35. The production from each of the above wells will be metered separately on a daily basis to measure daily production from each well for revenue disbursement purposes and for production reporting purposes to the New Mexico Oil Conservation Division.

Regarding the above, Mewbourne will be filing the attached Application For Administrative Approval For Surface and Pool Commingle operations. The Layla 35 MD #1H Well currently produces from the Delaware formation and the Layla 35 MD Fee #2H Well which is currently drilling will produce from the Wolfcamp formation. Production from the referenced Layla 35 #1H Well is currently dedicated to the North Malaga Delaware (Oil) Pool and the Layla 35 MD Fee #2H Well will be placed in the Wolfcamp South Culebra Bluff (Gas) Pool for production reporting purposes.

In reference to the above, Mewbourne is requesting a waiver of objection for the above proposed commingling operation and Application from you or your firm. Please acknowledge your waiver of objection by having this letter signed and returned to me in the enclosed postage paid envelope provided for your convenience for returning same.

Sincerely yours,

MEWBOURNE OIL COMPANY




D. Paul Haden
Senior Landman

DPH/gb

Layla 35 MD #1H Well and
Layla 35 MD Fee #2H Well

The undersigned waives objection to the above referenced Application this 19th day of February ~~8~~,
2014.

WAYNE A. BISSETT

By: 
Wayne A. Bissett

MEWBOURNE OIL COMPANY

500 W. TEXAS, SUITE 1020
MIDLAND, TEXAS 79701

(432) 682-3715
FAX (432) 685-4170

February 6, 2014

Via Certified Mail

FEB 18 2014

Gulf Coast Oil & Gas Company
P.O. Box 1684
Midland, TX 79702-1684

Re: Application For Surface
and Pool Commingle for
Layla 35 MD #1H Well and
Layla 35 MD Fee #2H Well
Section 35, T23S, R28E
Eddy County, New Mexico

Ladies and Gentlemen:

Mewbourne Oil Company ("Mewbourne") as Operator proposes to commingle the oil and gas production from the captioned wells into a single surface facility to save expenses associated with separate production facilities. Both of the captioned wells are located in the SW/4SW/4 of the captioned Section 35. The production from each of the above wells will be metered separately on a daily basis to measure daily production from each well for revenue disbursement purposes and for production reporting purposes to the New Mexico Oil Conservation Division.

Regarding the above, Mewbourne will be filing the attached Application For Administrative Approval For Surface and Pool Commingle operations. The Layla 35 MD #1H Well currently produces from the Delaware formation and the Layla 35 MD Fee #2H Well which is currently drilling will produce from the Wolfcamp formation. Production from the referenced Layla 35 #1H Well is currently dedicated to the North Malaga Delaware (Oil) Pool and the Layla 35 MD Fee #2H Well will be placed in the Wolfcamp South Culebra Bluff (Gas) Pool for production reporting purposes.

In reference to the above, Mewbourne is requesting a waiver of objection for the above proposed commingling operation and Application from you or your firm. Please acknowledge your waiver of objection by having this letter signed and returned to me in the enclosed postage paid envelope provided for your convenience for returning same.

Sincerely yours,

MEWBOURNE OIL COMPANY




D. Paul Haden
Senior Landman

DPH/gb

Layla 35 MD #1H Well and
Layla 35 MD Fee #2H Well

The undersigned waives objection to the above referenced Application this 14th day of February 1, 2014.

GULF COAST OIL & GAS COMPANY

By: 

Shane Spear, President

✓ WAIVER RECEIVED

Layla 35 MD #1H & #2H

Choose A Group: MIDLAND OFFICE

Recipient	USPS Item Number	Exclude
Lanora Allomong	9414810699945003868026	Request Refund <input type="checkbox"/>
Belinda Williams	9414810699945003868057	Request Refund <input type="checkbox"/>
Terry Williams	9414810699945003868118	Request Refund <input type="checkbox"/>
✓ James C. Williams	9414810699945003868132	Request Refund <input type="checkbox"/>
aka Linda Williams Harris	9414810699945003868163	Request Refund <input type="checkbox"/>
Melissa G. McCarthy	9414810699945003868170	Request Refund <input type="checkbox"/>
Margaret L. Fate	9414810699945003868200	Request Refund <input type="checkbox"/>
Lovella Killman	9414810699945003868217	Request Refund <input type="checkbox"/>
John Stribling	9414810699945003868224	Request Refund <input type="checkbox"/>
✓ Doris Williams Living Trust	9414810699945003868248	Request Refund <input type="checkbox"/>
James W. Williams	9414810699945003868255	Request Refund <input type="checkbox"/>
Cella B. Milavec	9414810699945003868279	Request Refund <input type="checkbox"/>
Glen Brady Williams	9414810699945003868309	Request Refund <input type="checkbox"/>
✓ Wayne A. Bissett	9414810699945003868385	Request Refund <input type="checkbox"/>
Gulf Coast Oil & Gas Company	9414810699945003868392	Request Refund <input type="checkbox"/>
June Marie Avery	9414810699945003868408	Request Refund <input type="checkbox"/>
James O'Kelly	9414810699945003868422	Request Refund <input type="checkbox"/>
Molly M. Azopardi	9414810699945003868439	Request Refund <input type="checkbox"/>
Thomas M. Beall	9414810699945003868446	Request Refund <input type="checkbox"/>
Shannon C. Leonard Child's Trust	9414810699945003868453	Request Refund <input type="checkbox"/>
Kevin K. Leonard Child's Trust	9414810699945003868507	Request Refund <input type="checkbox"/>
Michael Kyle Leonard Child's Trust	9414810699945003868514	Request Refund <input type="checkbox"/>
Patrick Leonard Child's Trust	9414810699945003868545	Request Refund <input type="checkbox"/>
✓ Mr. Jackie Self (WELLS FARGO)	9414810699945003868569	Request Refund <input type="checkbox"/>
✓ Covert Trust	9414810699945003868576	Request Refund <input type="checkbox"/>
✓ Mr. T. . Rees	9414810699945003868583	Request Refund <input type="checkbox"/>
✓ Peggy Nash	9414810699945003868606	Request Refund <input type="checkbox"/>
Lionel Schurr	9414810699945003868620	Request Refund <input type="checkbox"/>
✓ Robert Beeman	9414810699945003868651	Request Refund <input type="checkbox"/>
Mark A. Beeman	9414810699945003868682	Request Refund <input type="checkbox"/>
William F. Beeman	9414810699945003868699	Request Refund <input type="checkbox"/>
✓ Kathleen A. Phillips	9414810699945003868712	Request Refund <input type="checkbox"/>
✓ DDDF Co., Inc.	9414810699945003868736	Request Refund <input type="checkbox"/>
✓ Seguro Investments, LLC	9414810699945003868774	Request Refund <input type="checkbox"/>
Myrna Joyce Bradford	9414810699945003868798	Request Refund <input type="checkbox"/>
John Guitar, III Estate	9414810699945003868811	Request Refund <input type="checkbox"/>
✓ Jack Guitar Woods, Jr.	9414810699945003869399	Request Refund <input type="checkbox"/>
Gall Tamily Trust	9414810699945003869450	Request Refund <input type="checkbox"/>
✓ Jack Woods, Sr. Trust	9414810699945003869498	Request Refund <input type="checkbox"/>
Jeri Mangum	9414810699945003869535	Request Refund <input type="checkbox"/>

Mewbourne Oil Company
Form C-107-B
Layla 35 MD # 1H & Fee #2H
Master Notice List

James W. Alexander	9414810699945003869559	Request Refund	<input type="checkbox"/>
JPH Holdings LP	9414810699945003869597	Request Refund	<input type="checkbox"/>
Laura Jean Hofer Administration Trust	9414810699945003869603	Request Refund	<input type="checkbox"/>
Murchison-Guitar Family LP	9414810699945003869627	Request Refund	<input type="checkbox"/>
Whitten Guitar Witherspoon	9414810699945003869641	Request Refund	<input type="checkbox"/>
Brett Guitar Witherspoon	9414810699945003869665	Request Refund	<input type="checkbox"/>
Gayle N. Nicolay Revocable Trust	9414810699945003869672	Request Refund	<input type="checkbox"/>
Virginia Nevill Hoff Management Trust	9414810699945003869689	Request Refund	<input type="checkbox"/>
Wende Witherspoon Morgan	9414810699945003869702	Request Refund	<input type="checkbox"/>
Guy P. Witherspoon, III	9414810699945003869719	Request Refund	<input type="checkbox"/>
Repps P. Guitar, Jr.	9414810699945003869726	Request Refund	<input type="checkbox"/>
Guitar Galusha, LP	9414810699945003869986	Request Refund	<input type="checkbox"/>
Presley Hudson Guitar	9414810699945003870272	Request Refund	<input type="checkbox"/>
Dr. Leslie David Guitar	9414810699945003870289	Request Refund	<input type="checkbox"/>
Margaret Ann Guitar Revocable Trust	9414810699945003870296	Request Refund	<input type="checkbox"/>
Guitar Land and Cattle Co.	9414810699945003870319	Request Refund	<input type="checkbox"/>
John Guitar Witherspoon, Jr.	9414810699945003870340	Request Refund	<input type="checkbox"/>
Patricia Ann Beeman Allen	9414810699945003877240	Request Refund	<input type="checkbox"/>
Betty Jo Beeman	9414810699945003877288	Request Refund	<input type="checkbox"/>
✓ Sterling Williams	9414810699945003877349	Request Refund	<input type="checkbox"/>
Stanley Williams	9414810699945003877394	Request Refund	<input type="checkbox"/>
✓ Steven Williams	9414810699945003877417	Request Refund	<input type="checkbox"/>
✓ Sonya Barron	9414810699945003877431	Request Refund	<input type="checkbox"/>
✓ Sondra Ellyson	9414810699945003877455	Request Refund	<input type="checkbox"/>
Polk Land and Minerals, LP	9414810699945003877493	Request Refund	<input type="checkbox"/>
Honey's Heritage, LP	9414810699945003877523	Request Refund	<input type="checkbox"/>
Catherine Gall Parker	9414810699945003877561	Request Refund	<input type="checkbox"/>
✓ Kelly Woods Leach	9414810699945003877585	Request Refund	<input type="checkbox"/>
Caren G. Lucas	9414810699945003877592	Request Refund	<input type="checkbox"/>

SCAN Form Tips:

In most cases, the USPS automatically provides an "Accepted at USPS Origin Sort Facility" notice, proving that the USPS took delivery of your mailed items. This information is displayed in the Delivery Information section of our service, and is available in a printable PDF format by clicking on the date.

Those desiring an additional level of assurance can use this screen to create and print a SCAN Form that the Mail Carrier will scan when picking up your mail. You then receive a "receipt" confirming acceptance into the mail stream in the form of a PDF file that appears in your account once the mail carrier uploads their scan file.

This screen shows the Certified Mail®, Priority Mail® and Priority Express Mail® items you've created since you last created a SCAN Form. You can "exclude" an item that you've decided not to mail, and "request a refund" for that item. (Importantly, once you've created a Scan Form, you cannot request a refund for that item from the USPS.)

Once you've confirmed that this is the correct list of items, click on "Create Scan Form" and a Scan Form is generated in PDF format.

Leave the SCAN Form, with your Certified, Priority and/or Express Mail® items, for your mail carrier. They will scan the bar code on the form with a portable scanner. A receipt from the USPS will be posted to your account within a few hours of the Carrier's return to the Post Office. You will see the Proof of Acceptance in the "Mailed" column in the Delivery Information Screen.

Note that the USPS only allows one SCAN Form to be submitted each day from any specific Group.

Layla 35 MD 14+2H

Choose A Group: **MIDLAND OFFICE**

Recipient	USPS Item Number		Exclude
✓ Carmex, Inc.	9414810699945003865131	Request Refund	<input type="checkbox"/>
The Beveridge Company	9414810699945003865148	Request Refund	<input type="checkbox"/>
✓ Robin Hughes (BTA)	9414810699945003865162	Request Refund	<input type="checkbox"/>
✓ Pardue Limited Company	9414810699945003865179	Request Refund	<input type="checkbox"/>
UNM Real Estate Dept.	9414810699945003865209	Request Refund	<input type="checkbox"/>
✓ Douglas C. Koch	9414810699945003865223	Request Refund	<input type="checkbox"/>
The Leonard Trust	9414810699945003865230	Request Refund	<input type="checkbox"/>
✓ PJC Limited Partnership	9414810699945003865247	Request Refund	<input type="checkbox"/>
✓ JTV Partnership	9414810699945003865261	Request Refund	<input type="checkbox"/>
✓ Penroc Oil Corporation	9414810699945003865292	Request Refund	<input type="checkbox"/>
✓ James Laning (CHEVRON)	9414810699945003865315	Request Refund	<input type="checkbox"/>
✓ Sara Tisdale (NADEL & GUSMAN)	9414810699945003865377	Request Refund	<input type="checkbox"/>
✓ Zia Royalty LLC	9414810699945003865391	Request Refund	<input type="checkbox"/>
✓ SNS Oil & Gas Properties, Inc.	9414810699945003865407	Request Refund	<input type="checkbox"/>
Roden Oil Company	9414810699945003865438	Request Refund	<input type="checkbox"/>
Linville D. Williams	9414810699945003865599	Request Refund	<input type="checkbox"/>
✓ BK Exploration Corporation	9414810699945003865605	Request Refund	<input type="checkbox"/>
LaPlante and Johnson Family Trust	9414810699945003865612	Request Refund	<input type="checkbox"/>

✓ BTA OIL PRODUCERS, LLC

SCAN Form Tips:

In most cases, the USPS automatically provides an "Accepted at USPS Origin Sort Facility" notice, proving that the USPS took delivery of your mailed items. This information is displayed in the Delivery Information section of our service, and is available in a printable PDF format by clicking on the date.

Those desiring an additional level of assurance can use this screen to create and print a SCAN Form that the Mail Carrier will scan when picking up your mail. You then receive a "receipt" confirming acceptance into the mail stream in the form of a PDF file that appears in your account once the mail carrier uploads their scan file.

This screen shows the Certified Mail®, Priority Mail® and Priority Express Mail® items you've created since you last created a SCAN Form. You can "exclude" an item that you've decided not to mail, and "request a refund" for that item. (Importantly, once you've created a Scan Form, you cannot request a refund for that item from the USPS.)

Once you've confirmed that this is the correct list of items, click on "Create Scan Form" and a Scan Form is generated in PDF format.

Leave the SCAN Form, with your Certified, Priority and/or Express Mail® items, for your mail carrier. They will scan the bar code on the form with a portable scanner. A receipt from the USPS will be posted to your account within a few hours of the Carrier's return to the Post Office. You will see the Proof of Acceptance in the "Mailed" column in the Delivery Information Screen.

Note that the USPS only allows one SCAN Form to be submitted each day from any specific Group.

(432) 682-3715
FAX (432) 685-4170

Via Certified Mail

Re: Application For Surface
and Pool Commingle for
Layla 35 MD #1H Well and
Layla 35 MD Fee #2H Well
Section 35, T23S, R28E
Eddy County, New Mexico


Mewbourne Oil Company ("Mewbourne") as Operator proposes to commingle production from the captioned wells into a single surface facility to save expense and production facilities. Both of the captioned wells are in the SW/4 of Section 35. The production from each of the above wells will be commingled with the daily production from each well for revenue distribution to the New Mexico Oil Conservation Division.

Regarding the above, Mewbourne will be filing applications for Surface and Pool Commingle operations for the Layla 35 MD Formations and the Layla 35 MD Formations in the Wolfcamp formation. Production from the North Malaga Delaware (Oil) Pool and the South Culebra Bluff (Gas) Pool for production purposes.

In reference to the above, Mewb commingling operation and App'l. objection by having this letter signed as for your convenience for returning same.

Sincerely yours,

MEWBOURNE OIL COMPANY


D. Paul Haden
Senior Landman

DPH/gb

**Mewbourne Oil Company
Form C-107-B
Layla 35 MD # 1H & Fee #2H
Undeliverable Notices**

- 1 -

Layla 35 MD #1H Well and
Layla 35 MD Fee #2H Well

The undersigned waives objection to the above referenced Application this _____ day of February 1, 2014.

CELLA B. MILAVEC

By: _____
Cella B. Milavec

MEWBOURNE OIL COMPANY

500 W. TEXAS, SUITE 1020
MIDLAND, TEXAS 79701

(432) 682-3715
FAX (432) 685-4170

February 7, 2014

Via Certified Mail

James W. Alexander
P.O. Box 58
Abilene, TX 79604

Re: Application For Surface
and Pool Commingle for
Layla 35 MD #1H Well and
Layla 35 MD Fee #2H Well
Section 35, T23S, R28E
Eddy County, New Mexico

Ladies and Gentlemen:


Mewbourne Oil Company ("Mewbourne") as Operator proposes to commingle the oil and gas production from the captioned wells into a single surface facility to save expenses associated with separate production facilities. Both of the captioned wells are located in the SW/4SW/4 of the captioned Section 35. The production from each of the above wells will be metered separately on a daily basis to measure daily production from each well for revenue disbursement purposes and for production reporting purposes to the New Mexico Oil Conservation Division.

Regarding the above, Mewbourne will be filing the attached Application For Administrative Approval For Surface and Pool Commingle operations. The Layla 35 MD #1H Well currently produces from the Delaware formation and the Layla 35 MD Fee #2H Well which is currently drilling will produce from the Wolfcamp formation. Production from the referenced Layla 35 #1H Well is currently dedicated to the North Malaga Delaware (Oil) Pool and the Layla 35 MD Fee #2H Well will be placed in the Wolfcamp South Culebra Bluff (Gas) Pool for production reporting purposes.

In reference to the above, Mewbourne is requesting a waiver of objection for the above proposed commingling operation and Application from you or your firm. Please acknowledge your waiver of objection by having this letter signed and returned to me in the enclosed postage paid envelope provided for your convenience for returning same.

Sincerely yours,

MEWBOURNE OIL COMPANY



D. Paul Haden
Senior Landman
DPH/gb

James W. Alexander
Layla 35 MD #1H Well and
Layla 35 MD Fee #2H Well
February 6, 2014
Page 2 of 2

The undersigned waives objection to the above referenced Application this ____ day of February 1, 2014.

JAMES W. ALEXANDER

By: _____
James W. Alexander

MEWBOURNE OIL COMPANY

500 W. TEXAS, SUITE 1020
MIDLAND, TEXAS 79701

(432) 682-3715
FAX (432) 685-4170

February 6, 2014

Via Certified Mail

Honey's Heritage, LP
P.O. Box 833206
Richardson, TX 75083-3206

Re: Application For Surface
and Pool Commingle for
Layla 35 MD #1H Well and
Layla 35 MD Fee #2H Well
Section 35, T23S, R28E
Eddy County, New Mexico

Ladies and Gentlemen:


Mewbourne Oil Company ("Mewbourne") as Operator proposes to commingle the oil and gas production from the captioned wells into a single surface facility to save expenses associated with separate production facilities. Both of the captioned wells are located in the SW/4SW/4 of the captioned Section 35. The production from each of the above wells will be metered separately on a daily basis to measure daily production from each well for revenue disbursement purposes and for production reporting purposes to the New Mexico Oil Conservation Division.

Regarding the above, Mewbourne will be filing the attached Application For Administrative Approval For Surface and Pool Commingle operations. The Layla 35 MD #1H Well currently produces from the Delaware formation and the Layla 35 MD Fee #2H Well which is currently drilling will produce from the Wolfcamp formation. Production from the referenced Layla 35 #1H Well is currently dedicated to the North Malaga Delaware (Oil) Pool and the Layla 35 MD Fee #2H Well will be placed in the Wolfcamp South Culebra Bluff (Gas) Pool for production reporting purposes.

In reference to the above, Mewbourne is requesting a waiver of objection for the above proposed commingling operation and Application from you or your firm. Please acknowledge your waiver of objection by having this letter signed and returned to me in the enclosed postage paid envelope provided for your convenience for returning same.

Sincerely yours,

MEWBOURNE OIL COMPANY



D. Paul Haden
Senior Landman

DPH/gb

Layla 35 MD #1H Well and
Layla 35 MD Fee #2H Well

The undersigned waives objection to the above referenced Application this ____ day of February 1, 2014.

HONEY'S HERITAGE, LP

By: _____

MEWBOURNE OIL COMPANY

500 W. TEXAS, SUITE 1020
MIDLAND, TEXAS 79701

(432) 682-3715
FAX (432) 685-4170

February 6, 2014

Via Certified Mail

Polk Land & Minerals, LP
1101 Butternut
Abilene, TX 79602

Re: Application For Surface
and Pool Commingle for
Layla 35 MD #1H Well and
Layla 35 MD Fee #2H Well
Section 35, T23S, R28E
Eddy County, New Mexico

Ladies and Gentlemen:

Mewbourne Oil Company ("Mewbourne") as Operator proposes to commingle the oil and gas production from the captioned wells into a single surface facility to save expenses associated with separate production facilities. Both of the captioned wells are located in the SW/4SW/4 of the captioned Section 35. The production from each of the above wells will be metered separately on a daily basis to measure daily production from each well for revenue disbursement purposes and for production reporting purposes to the New Mexico Oil Conservation Division.

Regarding the above, Mewbourne will be filing the attached Application For Administrative Approval For Surface and Pool Commingle operations. The Layla 35 MD #1H Well currently produces from the Delaware formation and the Layla 35 MD Fee #2H Well which is currently drilling will produce from the Wolfcamp formation. Production from the referenced Layla 35 #1H Well is currently dedicated to the North Malaga Delaware (Oil) Pool and the Layla 35 MD Fee #2H Well will be placed in the Wolfcamp South Culebra Bluff (Gas) Pool for production reporting purposes.

In reference to the above, Mewbourne is requesting a waiver of objection for the above proposed commingling operation and Application from you or your firm. Please acknowledge your waiver of objection by having this letter signed and returned to me in the enclosed postage paid envelope provided for your convenience for returning same.

Sincerely yours,

MEWBOURNE OIL COMPANY



D. Paul Haden
Senior Landman

DPH/gb

Layla 35 MD #1H Well and
Layla 35 MD Fee #2H Well

The undersigned waives objection to the above referenced Application this ____ day of February 1, 2014.

POLK LAND & MINERALS, LP

By: _____

MEWBOURNE OIL COMPANY

500 W. TEXAS, SUITE 1020
MIDLAND, TEXAS 79701

(432) 682-3715
FAX (432) 685-4170

February 7, 2014

Via Certified Mail

Earl B. Guitar, Jr. & Margaret
Ann Guitar Revocable Trust
P.O. Box 748
Abilene, TX 79604

Re: Application For Surface
and Pool Commingle for
Layla 35 MD #1H Well and
Layla 35 MD Fee #2H Well
Section 35, T23S, R28E
Eddy County, New Mexico

Ladies and Gentlemen:

Mewbourne Oil Company ("Mewbourne") as Operator proposes to commingle the oil and gas production from the captioned wells into a single surface facility to save expenses associated with separate production facilities. Both of the captioned wells are located in the SW/4SW/4 of the captioned Section 35. The production from each of the above wells will be metered separately on a daily basis to measure daily production from each well for revenue disbursement purposes and for production reporting purposes to the New Mexico Oil Conservation Division.

Regarding the above, Mewbourne will be filing the attached Application For Administrative Approval For Surface and Pool Commingle operations. The Layla 35 MD #1H Well currently produces from the Delaware formation and the Layla 35 MD Fee #2H Well which is currently drilling will produce from the Wolfcamp formation. Production from the referenced Layla 35 #1H Well is currently dedicated to the North Malaga Delaware (Oil) Pool and the Layla 35 MD Fee #2H Well will be placed in the Wolfcamp South Culebra Bluff (Gas) Pool for production reporting purposes.

In reference to the above, Mewbourne is requesting a waiver of objection for the above proposed commingling operation and Application from you or your firm. Please acknowledge your waiver of objection by having this letter signed and returned to me in the enclosed postage paid envelope provided for your convenience for returning same.

Sincerely yours,

MEWBOURNE OIL COMPANY



D. Paul Haden
Senior Landman

Earl B. Guitar, Jr. & Margaret
Ann Guitar Revocable Trust
Layla 35 MD #1H Well and
Layla 35 MD Fee #2H Well
February 6, 2014
Page 2 of 2

DPH/gb

The undersigned waives objection to the above referenced Application this ____ day of February 1, 2014.

**EARL B. GUITAR, JR. & MARGARET
ANN GUITAR REVOCABLE TRUST**

By: _____
Phillip E. Guitar
Attorney-in-Fact

MEWBOURNE OIL COMPANY

500 W. TEXAS, SUITE 1020
MIDLAND, TEXAS 79701

(432) 682-3715
FAX (432) 685-4170

February 6, 2014

Via Certified Mail

Elks National Foundation
2750 N. Lakeview Ave.
Chicago, IL 60614
Attn: James O'Kelly

Re: Application For Surface
and Pool Commingle for
Layla 35 MD #1H Well and
Layla 35 MD Fee #2H Well
Section 35, T23S, R28E
Eddy County, New Mexico

Ladies and Gentlemen:

Mewbourne Oil Company ("Mewbourne") as Operator proposes to commingle the oil and gas production from the captioned wells into a single surface facility to save expenses associated with separate production facilities. Both of the captioned wells are located in the SW/4SW/4 of the captioned Section 35. The production from each of the above wells will be metered separately on a daily basis to measure daily production from each well for revenue disbursement purposes and for production reporting purposes to the New Mexico Oil Conservation Division.

Regarding the above, Mewbourne will be filing the attached Application For Administrative Approval For Surface and Pool Commingle operations. The Layla 35 MD #1H Well currently produces from the Delaware formation and the Layla 35 MD Fee #2H Well which is currently drilling will produce from the Wolfcamp formation. Production from the referenced Layla 35 #1H Well is currently dedicated to the North Malaga Delaware (Oil) Pool and the Layla 35 MD Fee #2H Well will be placed in the Wolfcamp South Culebra Bluff (Gas) Pool for production reporting purposes.

In reference to the above, Mewbourne is requesting a waiver of objection for the above proposed commingling operation and Application from you or your firm. Please acknowledge your waiver of objection by having this letter signed and returned to me in the enclosed postage paid envelope provided for your convenience for returning same.

Sincerely yours,

MEWBOURNE OIL COMPANY



D. Paul Haden
Senior Landman

DPH/gb

Layla 35 MD #1H Well and
Layla 35 MD Fee #2H Well

The undersigned waives objection to the above referenced Application this ____ day of February 1, 2014.

ELKS NATIONAL FOUNDATION

By: _____

MEWBOURNE OIL COMPANY

500 W. TEXAS, SUITE 1020
MIDLAND, TEXAS 79701

(432) 682-3715
FAX (432) 685-4170

February 6, 2014

Via Certified Mail

James W. Williams
7985 Highway 38
Mountain Grove, MO 65711

Re: Application For Surface
and Pool Commingle for
Layla 35 MD #1H Well and
Layla 35 MD Fee #2H Well
Section 35, T23S, R28E
Eddy County, New Mexico

Ladies and Gentlemen:


Mewbourne Oil Company ("Mewbourne") as Operator proposes to commingle the oil and gas production from the captioned wells into a single surface facility to save expenses associated with separate production facilities. Both of the captioned wells are located in the SW/4SW/4 of the captioned Section 35. The production from each of the above wells will be metered separately on a daily basis to measure daily production from each well for revenue disbursement purposes and for production reporting purposes to the New Mexico Oil Conservation Division.

Regarding the above, Mewbourne will be filing the attached Application For Administrative Approval For Surface and Pool Commingle operations. The Layla 35 MD #1H Well currently produces from the Delaware formation and the Layla 35 MD Fee #2H Well which is currently drilling will produce from the Wolfcamp formation. Production from the referenced Layla 35 #1H Well is currently dedicated to the North Malaga Delaware (Oil) Pool and the Layla 35 MD Fee #2H Well will be placed in the Wolfcamp South Culebra Bluff (Gas) Pool for production reporting purposes.

In reference to the above, Mewbourne is requesting a waiver of objection for the above proposed commingling operation and Application from you or your firm. Please acknowledge your waiver of objection by having this letter signed and returned to me in the enclosed postage paid envelope provided for your convenience for returning same.

Sincerely yours,

MEWBOURNE OIL COMPANY



D. Paul Haden
Senior Landman

DPH/gb

Layla 35 MD #1H Well and
Layla 35 MD Fee #2H Well

The undersigned waives objection to the above referenced Application this ____ day of February 1, 2014.

JAMES W. WILLIAMS

By: _____
James W. Williams

MEWBOURNE OIL COMPANY

500 W. TEXAS, SUITE 1020
MIDLAND, TEXAS 79701

(432) 682-3715
FAX (432) 685-4170

February 6, 2014

Via Certified Mail

Roden Oil Company
P.O. Box 10909
Midland, TX 79702

Re: Application For Surface
and Pool Commingle for
Layla 35 MD #1H Well and
Layla 35 MD Fee #2H Well
Section 35, T23S, R28E
Eddy County, New Mexico

Ladies and Gentlemen:


Mewbourne Oil Company ("Mewbourne") as Operator proposes to commingle the oil and gas production from the captioned wells into a single surface facility to save expenses associated with separate production facilities. Both of the captioned wells are located in the SW/4SW/4 of the captioned Section 35. The production from each of the above wells will be metered separately on a daily basis to measure daily production from each well for revenue disbursement purposes and for production reporting purposes to the New Mexico Oil Conservation Division.

Regarding the above, Mewbourne will be filing the attached Application For Administrative Approval For Surface and Pool Commingle operations. The Layla 35 MD #1H Well currently produces from the Delaware formation and the Layla 35 MD Fee #2H Well which is currently drilling will produce from the Wolfcamp formation. Production from the referenced Layla 35 #1H Well is currently dedicated to the North Malaga Delaware (Oil) Pool and the Layla 35 MD Fee #2H Well will be placed in the Wolfcamp South Culebra Bluff (Gas) Pool for production reporting purposes.

In reference to the above, Mewbourne is requesting a waiver of objection for the above proposed commingling operation and Application from you or your firm. Please acknowledge your waiver of objection by having this letter signed and returned to me in the enclosed postage paid envelope provided for your convenience for returning same.

Sincerely yours,

MEWBOURNE OIL COMPANY



D. Paul Haden
Senior Landman

DPH/gb

Layla 35 MD #1H Well and
Layla 35 MD Fee #2H Well

The undersigned waives objection to the above referenced Application this ____ day of February 1, 2014.

RODEN OIL COMPANY

By: _____
Van T. Tettleton
President



Date: February 19, 2014

Simple Certified:

The following is in response to your February 19, 2014 request for delivery information on your Certified Mail™/RRE item number 9414810699945003865148. The delivery record shows that this item was delivered on February 18, 2014 at 10:41 am in MIDLAND, TX 79701. The scanned image of the recipient information is provided below.

Signature of Recipient :

Signature of Recipient :
Sheri Collins
Sheri Collins

Address of Recipient :

Address of Recipient :
PO Box 993

Thank you for selecting the Postal Service for your mailing needs.

If you require additional assistance, please contact your local Post Office or postal representative.

Sincerely,
United States Postal Service

The Beveridge Company
PO Box 993
Midland, TX 79702
Reference #: Layla 35 MD 1H and 2H

MEWBOURNE OIL COMPANY

500 W. TEXAS, SUITE 1020
MIDLAND, TEXAS 79701

—
(432) 682-3715
FAX (432) 685-4170

March 14, 2014

Mr. David R. Catanach
1142 Vuelta de las Acequias
Santa Fe, NM 87507

Re: Commingle Application
Layla 35 MD #1H Well and
Layla 35 MD Fee #2H Well
Section 35, T23S, R28E
Eddy County, New Mexico

David:

Enclosed for your further handling are the signed originals of some waiver letters regarding the above. Please deliver these to the OCD for their file. Thanks David.

Sincerely yours,

MEWBOURNE OIL COMPANY



D. Paul Haden
Senior Landman

DPH/gb

MEWBOURNE OIL COMPANY

500 W. TEXAS, SUITE 1020
MIDLAND, TEXAS 79701

(432) 682-3715
FAX (432) 685-4170

February 6, 2014

Via Certified Mail

Honey's Heritage, LP
P.O. Box 833206
Richardson, TX 75083-3206

Re: Application For Surface
and Pool Commingle for
Layla 35 MD #1H Well and
Layla 35 MD Fee #2H Well
Section 35, T23S, R28E
Eddy County, New Mexico

Ladies and Gentlemen:


Mewbourne Oil Company ("Mewbourne") as Operator proposes to commingle the oil and gas production from the captioned wells into a single surface facility to save expenses associated with separate production facilities. Both of the captioned wells are located in the SW/4SW/4 of the captioned Section 35. The production from each of the above wells will be metered separately on a daily basis to measure daily production from each well for revenue disbursement purposes and for production reporting purposes to the New Mexico Oil Conservation Division.

Regarding the above, Mewbourne will be filing the attached Application For Administrative Approval For Surface and Pool Commingle operations. The Layla 35 MD #1H Well currently produces from the Delaware formation and the Layla 35 MD Fee #2H Well which is currently drilling will produce from the Wolfcamp formation. Production from the referenced Layla 35 #1H Well is currently dedicated to the North Malaga Delaware (Oil) Pool and the Layla 35 MD Fee #2H Well will be placed in the Wolfcamp South Culebra Bluff (Gas) Pool for production reporting purposes.

In reference to the above, Mewbourne is requesting a waiver of objection for the above proposed commingling operation and Application from you or your firm. Please acknowledge your waiver of objection by having this letter signed and returned to me in the enclosed postage paid envelope provided for your convenience for returning same.

Sincerely yours,

MEWBOURNE OIL COMPANY



D. Paul Haden
Senior Landman

DPH/gb

Layla 35 MD #1H Well and
Layla 35 MD Fee #2H Well

The undersigned waives objection to the above referenced Application this 4 day of ^{March}~~February~~, 2014.

HONEY'S HERITAGE, LP

By: Christine C. Benat

MEWBOURNE OIL COMPANY

500 W. TEXAS, SUITE 1020
MIDLAND, TEXAS 79701

(432) 682-3715
FAX (432) 685-4170

February 6, 2014

Via Certified Mail

Melissa G. McCarthy
48073 Larrabee
Edwall, WA 99008

Re: Application For Surface
and Pool Commingle for
Layla 35 MD #1H Well and
Layla 35 MD Fee #2H Well
Section 35, T23S, R28E
Eddy County, New Mexico

Ladies and Gentlemen:


Mewbourne Oil Company ("Mewbourne") as Operator proposes to commingle the oil and gas production from the captioned wells into a single surface facility to save expenses associated with separate production facilities. Both of the captioned wells are located in the SW/4SW/4 of the captioned Section 35. The production from each of the above wells will be metered separately on a daily basis to measure daily production from each well for revenue disbursement purposes and for production reporting purposes to the New Mexico Oil Conservation Division.

Regarding the above, Mewbourne will be filing the attached Application For Administrative Approval For Surface and Pool Commingle operations. The Layla 35 MD #1H Well currently produces from the Delaware formation and the Layla 35 MD Fee #2H Well which is currently drilling will produce from the Wolfcamp formation. Production from the referenced Layla 35 #1H Well is currently dedicated to the North Malaga Delaware (Oil) Pool and the Layla 35 MD Fee #2H Well will be placed in the Wolfcamp South Culebra Bluff (Gas) Pool for production reporting purposes.

In reference to the above, Mewbourne is requesting a waiver of objection for the above proposed commingling operation and Application from you or your firm. Please acknowledge your waiver of objection by having this letter signed and returned to me in the enclosed postage paid envelope provided for your convenience for returning same.

Sincerely yours,

MEWBOURNE OIL COMPANY



D. Paul Haden
Senior Landman

DPH/gh

Layla 35 MD #1H Well and
Layla 35 MD Fee #2H Well

The undersigned waives objection to the above referenced Application this 27 day of February 1, 2014.

MELISSA G. MCCARTHY

By: Melissa G. McCarthy
Melissa G. McCarthy

MEWBOURNE OIL COMPANY

500 W. TEXAS, SUITE 1020
MIDLAND, TEXAS 79701

(432) 682-3715
FAX (432) 685-4170

February 6, 2014

Via Certified Mail

Molly M. Azopardi
P.O. Box 620
Wimberly, TX 78676

Re: Application For Surface
and Pool Commingle for
Layla 35 MD #1H Well and
Layla 35 MD Fee #2H Well
Section 35, T23S, R28E
Eddy County, New Mexico

Ladies and Gentlemen:


Mewbourne Oil Company ("Mewbourne") as Operator proposes to commingle the oil and gas production from the captioned wells into a single surface facility to save expenses associated with separate production facilities. Both of the captioned wells are located in the SW/4SW/4 of the captioned Section 35. The production from each of the above wells will be metered separately on a daily basis to measure daily production from each well for revenue disbursement purposes and for production reporting purposes to the New Mexico Oil Conservation Division.

Regarding the above, Mewbourne will be filing the attached Application For Administrative Approval For Surface and Pool Commingle operations. The Layla 35 MD #1H Well currently produces from the Delaware formation and the Layla 35 MD Fee #2H Well which is currently drilling will produce from the Wolfcamp formation. Production from the referenced Layla 35 #1H Well is currently dedicated to the North Malaga Delaware (Oil) Pool and the Layla 35 MD Fee #2H Well will be placed in the Wolfcamp South Culebra Bluff (Gas) Pool for production reporting purposes.

In reference to the above, Mewbourne is requesting a waiver of objection for the above proposed commingling operation and Application from you or your firm. Please acknowledge your waiver of objection by having this letter signed and returned to me in the enclosed postage paid envelope provided for your convenience for returning same.

Sincerely yours,

MEWBOURNE OIL COMPANY



D. Paul Haden
Senior Landman

DPH/gb

Layla 35 MD #1H Well and
Layla 35 MD Fee #2H Well

The undersigned waives objection to the above referenced Application this 15 day of February 1, 2014.

MOLLY M. AZOPARDI

By: 
Molly M. Azopardi

MEWBOURNE OIL COMPANY

500 W. TEXAS, SUITE 1020
MIDLAND, TEXAS 79701

(432) 682-3715
FAX (432) 685-4170

February 6, 2014

Via Certified Mail

Michael Kyle Leonard Child's Trust
P.O. Box 2625
Eagle Pass, TX 78853

Re: Application For Surface
and Pool Commingle for
Layla 35 MD #1H Well and
Layla 35 MD Fee #2H Well
Section 35, T23S, R28E
Eddy County, New Mexico

Ladies and Gentlemen:

Mewbourne Oil Company ("Mewbourne") as Operator proposes to commingle the oil and gas production from the captioned wells into a single surface facility to save expenses associated with separate production facilities. Both of the captioned wells are located in the SW/4SW/4 of the captioned Section 35. The production from each of the above wells will be metered separately on a daily basis to measure daily production from each well for revenue disbursement purposes and for production reporting purposes to the New Mexico Oil Conservation Division.

Regarding the above, Mewbourne will be filing the attached Application For Administrative Approval For Surface and Pool Commingle operations. The Layla 35 MD #1H Well currently produces from the Delaware formation and the Layla 35 MD Fee #2H Well which is currently drilling will produce from the Wolfcamp formation. Production from the referenced Layla 35 #1H Well is currently dedicated to the North Malaga Delaware (Oil) Pool and the Layla 35 MD Fee #2H Well will be placed in the Wolfcamp South Culebra Bluff (Gas) Pool for production reporting purposes.

In reference to the above, Mewbourne is requesting a waiver of objection for the above proposed commingling operation and Application from you or your firm. Please acknowledge your waiver of objection by having this letter signed and returned to me in the enclosed postage paid envelope provided for your convenience for returning same.

Sincerely yours,

MEWBOURNE OIL COMPANY




D. Paul Haden
Senior Landman

DPH/gb

Layla 35 MD #1H Well and
Layla 35 MD Fee #2H Well

The undersigned waives objection to the above referenced Application this 24th day of February 1, 2014.

MICHAEL KYLE LEONARD CHILD'S TRUST

By: 
Michael Kyle Leonard, Trustee

MEWBOURNE OIL COMPANY

500 W. TEXAS, SUITE 1020
MIDLAND, TEXAS 79701

(432) 682-3715
FAX (432) 685-4170

February 6, 2014

Via Certified Mail

Stanley Williams
536 Rose Branch Dr.
LaVernia, TX 78121

Re: Application For Surface
and Pool Commingle for
Layla 35 MD #1H Well and
Layla 35 MD Fee #2H Well
Section 35, T23S, R28E
Eddy County, New Mexico

Ladies and Gentlemen:

Mewbourne Oil Company ("Mewbourne") as Operator proposes to commingle the oil and gas production from the captioned wells into a single surface facility to save expenses associated with separate production facilities. Both of the captioned wells are located in the SW/4SW/4 of the captioned Section 35. The production from each of the above wells will be metered separately on a daily basis to measure daily production from each well for revenue disbursement purposes and for production reporting purposes to the New Mexico Oil Conservation Division.

Regarding the above, Mewbourne will be filing the attached Application For Administrative Approval For Surface and Pool Commingle operations. The Layla 35 MD #1H Well currently produces from the Delaware formation and the Layla 35 MD Fee #2H Well which is currently drilling will produce from the Wolfcamp formation. Production from the referenced Layla 35 #1H Well is currently dedicated to the North Malaga Delaware (Oil) Pool and the Layla 35 MD Fee #2H Well will be placed in the Wolfcamp South Culebra Bluff (Gas) Pool for production reporting purposes.

In reference to the above, Mewbourne is requesting a waiver of objection for the above proposed commingling operation and Application from you or your firm. Please acknowledge your waiver of objection by having this letter signed and returned to me in the enclosed postage paid envelope provided for your convenience for returning same.

Sincerely yours,

MEWBOURNE OIL COMPANY




D. Paul Haden
Senior Landman

DPH/gb

Layla 35 MD #1H Well and
Layla 35 MD Fee #2H Well

The undersigned waives objection to the above referenced Application this ____ day of February 1, 2014.

STANLEY WILLIAMS

By: 
Stanley Williams

MEWBOURNE OIL COMPANY

500 W. TEXAS, SUITE 1020
MIDLAND, TEXAS 79701

(432) 682-3715
FAX (432) 685-4170

February 6, 2014

Via Certified Mail

Margaret L. Fate
615 Windmill Ranch Rd.
Encinitas, CA 92024

Re: Application For Surface
and Pool Commingle for
Layla 35 MD #1H Well and
Layla 35 MD Fee #2H Well
Section 35, T23S, R28E
Eddy County, New Mexico

Ladies and Gentlemen:

Mewbourne Oil Company ("Mewbourne") as Operator proposes to commingle the oil and gas production from the captioned wells into a single surface facility to save expenses associated with separate production facilities. Both of the captioned wells are located in the SW/4SW/4 of the captioned Section 35. The production from each of the above wells will be metered separately on a daily basis to measure daily production from each well for revenue disbursement purposes and for production reporting purposes to the New Mexico Oil Conservation Division.

Regarding the above, Mewbourne will be filing the attached Application For Administrative Approval For Surface and Pool Commingle operations. The Layla 35 MD #1H Well currently produces from the Delaware formation and the Layla 35 MD Fee #2H Well which is currently drilling will produce from the Wolfcamp formation. Production from the referenced Layla 35 #1H Well is currently dedicated to the North Malaga Delaware (Oil) Pool and the Layla 35 MD Fee #2H Well will be placed in the Wolfcamp South Culebra Bluff (Gas) Pool for production reporting purposes.

In reference to the above, Mewbourne is requesting a waiver of objection for the above proposed commingling operation and Application from you or your firm. Please acknowledge your waiver of objection by having this letter signed and returned to me in the enclosed postage paid envelope provided for your convenience for returning same.

Sincerely yours,

MEWBOURNE OIL COMPANY



D. Paul Haden
Senior Landman

DPH/gb

Layla 35 MD #1H Well and
Layla 35 MD Fee #2H Well

The undersigned waives objection to the above referenced Application this 17 day of February 1, 2014.

MARGARET L. FATE

By: Margaret L. Fate
Margaret L. Fate

MEWBOURNE OIL COMPANY

500 W. TEXAS, SUITE 1020
MIDLAND, TEXAS 79701

(432) 682-3715
FAX (432) 685-4170

February 7, 2014

Via Certified Mail

Laura Jean Hofer Administration Trust
11248 S. Turner Ave.
Ontario, CA 91761

Re: Application For Surface
and Pool Commingle for
Layla 35 MD #1H Well and
Layla 35 MD Fee #2H Well
Section 35, T23S, R28E
Eddy County, New Mexico

Ladies and Gentlemen:


Mewbourne Oil Company ("Mewbourne") as Operator proposes to commingle the oil and gas production from the captioned wells into a single surface facility to save expenses associated with separate production facilities. Both of the captioned wells are located in the SW/4SW/4 of the captioned Section 35. The production from each of the above wells will be metered separately on a daily basis to measure daily production from each well for revenue disbursement purposes and for production reporting purposes to the New Mexico Oil Conservation Division.

Regarding the above, Mewbourne will be filing the attached Application For Administrative Approval For Surface and Pool Commingle operations. The Layla 35 MD #1H Well currently produces from the Delaware formation and the Layla 35 MD Fee #2H Well which is currently drilling will produce from the Wolfcamp formation. Production from the referenced Layla 35 #1H Well is currently dedicated to the North Malaga Delaware (Oil) Pool and the Layla 35 MD Fee #2H Well will be placed in the Wolfcamp South Culebra Bluff (Gas) Pool for production reporting purposes.

In reference to the above, Mewbourne is requesting a waiver of objection for the above proposed commingling operation and Application from you or your firm. Please acknowledge your waiver of objection by having this letter signed and returned to me in the enclosed postage paid envelope provided for your convenience for returning same.

Sincerely yours,

MEWBOURNE OIL COMPANY

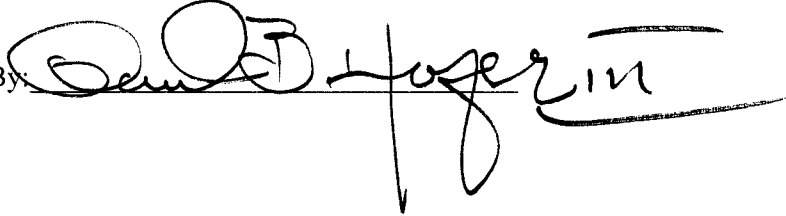


D. Paul Haden
Senior Landman
DPH/gb

Laura Jean Hofer Administration Trust
Layla 35 MD #1H Well and
Layla 35 MD Fee #2H Well
February 6, 2014
Page 2 of 2

The undersigned waives objection to the above referenced Application this 18th day of February 1, 2014.

LAURA JEAN HOFER ADMINISTRATION TRUST

By: A handwritten signature in black ink, appearing to read 'Laura Jean Hofer', is written over a horizontal line. The signature is fluid and cursive, with a long vertical stroke extending downwards from the end.

MEWBOURNE OIL COMPANY

500 W. TEXAS, SUITE 1020
MIDLAND, TEXAS 79701

(432) 682-3715
FAX (432) 685-4170

February 6, 2014

Via Certified Mail

Kevin K. Leonard Child's Trust
P.O. Box 50688
Midland, TX 79710-0688

Re: Application For Surface
and Pool Commingle for
Layla 35 MD #1H Well and
Layla 35 MD Fee #2H Well
Section 35, T23S, R28E
Eddy County, New Mexico

Ladies and Gentlemen:

Mewbourne Oil Company ("Mewbourne") as Operator proposes to commingle the oil and gas production from the captioned wells into a single surface facility to save expenses associated with separate production facilities. Both of the captioned wells are located in the SW/4SW/4 of the captioned Section 35. The production from each of the above wells will be metered separately on a daily basis to measure daily production from each well for revenue disbursement purposes and for production reporting purposes to the New Mexico Oil Conservation Division.

Regarding the above, Mewbourne will be filing the attached Application For Administrative Approval For Surface and Pool Commingle operations. The Layla 35 MD #1H Well currently produces from the Delaware formation and the Layla 35 MD Fee #2H Well which is currently drilling will produce from the Wolfcamp formation. Production from the referenced Layla 35 #1H Well is currently dedicated to the North Malaga Delaware (Oil) Pool and the Layla 35 MD Fee #2H Well will be placed in the Wolfcamp South Culebra Bluff (Gas) Pool for production reporting purposes.

In reference to the above, Mewbourne is requesting a waiver of objection for the above proposed commingling operation and Application from you or your firm. Please acknowledge your waiver of objection by having this letter signed and returned to me in the enclosed postage paid envelope provided for your convenience for returning same.

Sincerely yours,

MEWBOURNE OIL COMPANY



D. Paul Haden
Senior Landman

DPH/gb

Layla 35 MD #1H Well and
Layla 35 MD Fee #2H Well

The undersigned waives objection to the above referenced Application this 24 day of February 1, 2014.

KEVIN K. LEONARD CHILD'S TRUST

By: Kevin K Leonard

MEWBOURNE OIL COMPANY

500 W. TEXAS, SUITE 1020
MIDLAND, TEXAS 79701

(432) 682-3715
FAX (432) 685-4170

February 6, 2014

Via Certified Mail

Lionel Schurr
10706 E. Ave., R-2
Littlerock, CA 93543

Re: Application For Surface
and Pool Commingle for
Layla 35 MD #1H Well and
Layla 35 MD Fee #2H Well
Section 35, T23S, R28E
Eddy County, New Mexico

Ladies and Gentlemen:

Mewbourne Oil Company ("Mewbourne") as Operator proposes to commingle the oil and gas production from the captioned wells into a single surface facility to save expenses associated with separate production facilities. Both of the captioned wells are located in the SW/4SW/4 of the captioned Section 35. The production from each of the above wells will be metered separately on a daily basis to measure daily production from each well for revenue disbursement purposes and for production reporting purposes to the New Mexico Oil Conservation Division.

Regarding the above, Mewbourne will be filing the attached Application For Administrative Approval For Surface and Pool Commingle operations. The Layla 35 MD #1H Well currently produces from the Delaware formation and the Layla 35 MD Fee #2H Well which is currently drilling will produce from the Wolfcamp formation. Production from the referenced Layla 35 #1H Well is currently dedicated to the North Malaga Delaware (Oil) Pool and the Layla 35 MD Fee #2H Well will be placed in the Wolfcamp South Culebra Bluff (Gas) Pool for production reporting purposes.

In reference to the above, Mewbourne is requesting a waiver of objection for the above proposed commingling operation and Application from you or your firm. Please acknowledge your waiver of objection by having this letter signed and returned to me in the enclosed postage paid envelope provided for your convenience for returning same.

Sincerely yours,

MEWBOURNE OIL COMPANY



D. Paul Haden
Senior Landman

DPH/gb

Layla 35 MD #1H Well and
Layla 35 MD Fee #2H Well

The undersigned waives objection to the above referenced Application this 16th day of February 1, 2014.

LIONEL SCHURR

By: Lionel Schurr
Lionel Schurr

MEWBOURNE OIL COMPANY

500 W. TEXAS, SUITE 1020
MIDLAND, TEXAS 79701

(432) 682-3715
FAX (432) 685-4170

RECEIVED

FEB 11 2014

UNIVERSITY OF NEW MEXICO
REAL ESTATE OFFICE

February 6, 2014

Via Certified Mail

University of New Mexico Regents
UNM Real Estate Dept.
2811 Campus Blvd. NE
MSC 063595
Albuquerque, NM 87131

Re: Application For Surface
and Pool Commingle for
Layla 35 MD #1H Well and
Layla 35 MD Fee #2H Well
Section 35, T23S, R28E
Eddy County, New Mexico

Ladies and Gentlemen:

Mewbourne Oil Company ("Mewbourne") as Operator proposes to commingle the oil and gas production from the captioned wells into a single surface facility to save expenses associated with separate production facilities. Both of the captioned wells are located in the SW/4SW/4 of the captioned Section 35. The production from each of the above wells will be metered separately on a daily basis to measure daily production from each well for revenue disbursement purposes and for production reporting purposes to the New Mexico Oil Conservation Division.

Regarding the above, Mewbourne will be filing the attached Application For Administrative Approval For Surface and Pool Commingle operations. The Layla 35 MD #1H Well currently produces from the Delaware formation and the Layla 35 MD Fee #2H Well which is currently drilling will produce from the Wolfcamp formation. Production from the referenced Layla 35 #1H Well is currently dedicated to the North Malaga Delaware (Oil) Pool and the Layla 35 MD Fee #2H Well will be placed in the Wolfcamp South Culebra Bluff (Gas) Pool for production reporting purposes.

In reference to the above, Mewbourne is requesting a waiver of objection for the above proposed commingling operation and Application from you or your firm. Please acknowledge your waiver of objection by having this letter signed and returned to me in the enclosed postage paid envelope provided for your convenience for returning same.

Sincerely yours,

MEWBOURNE OIL COMPANY



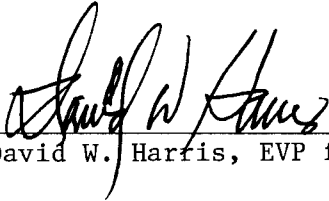
D. Paul Haden
Senior Landman

DPH/gb

Layla 35 MD #1H Well and
Layla 35 MD Fee #2H Well

The undersigned waives objection to the above referenced Application this 18 day of February 2014.

UNIVERSITY OF NEW MEXICO REGENTS

By: 
David W. Harris, EVP for Administration, COO & CFO

MEWBOURNE OIL COMPANY

500 W. TEXAS, SUITE 1020
MIDLAND, TEXAS 79701

(432) 682-3715
FAX (432) 685-4170

February 6, 2014

Via Certified Mail

The Beveridge Company
P.O. Box 993
Midland, TX 79702-0993

Re: Application For Surface
and Pool Commingle for
Layla 35 MD #1H Well and
Layla 35 MD Fee #2H Well
Section 35, T23S, R28E
Eddy County, New Mexico

Ladies and Gentlemen:

Mewbourne Oil Company ("Mewbourne") as Operator proposes to commingle the oil and gas production from the captioned wells into a single surface facility to save expenses associated with separate production facilities. Both of the captioned wells are located in the SW/4SW/4 of the captioned Section 35. The production from each of the above wells will be metered separately on a daily basis to measure daily production from each well for revenue disbursement purposes and for production reporting purposes to the New Mexico Oil Conservation Division.

Regarding the above, Mewbourne will be filing the attached Application For Administrative Approval For Surface and Pool Commingle operations. The Layla 35 MD #1H Well currently produces from the Delaware formation and the Layla 35 MD Fee #2H Well which is currently drilling will produce from the Wolfcamp formation. Production from the referenced Layla 35 #1H Well is currently dedicated to the North Malaga Delaware (Oil) Pool and the Layla 35 MD Fee #2H Well will be placed in the Wolfcamp South Culebra Bluff (Gas) Pool for production reporting purposes.

In reference to the above, Mewbourne is requesting a waiver of objection for the above proposed commingling operation and Application from you or your firm. Please acknowledge your waiver of objection by having this letter signed and returned to me in the enclosed postage paid envelope provided for your convenience for returning same.

Sincerely yours,

MEWBOURNE OIL COMPANY



D. Paul Haden
Senior Landman

DPH/gb

Layla 35 MD #1H Well and
Layla 35 MD Fee #2H Well

The undersigned waives objection to the above referenced Application this 20th day of February 1, 2014.

THE BEVERIDGE COMPANY

By: Geral A Beveridge

GERAL A. BEVERIDGE, MANAGING PARTNER

MEWBOURNE OIL COMPANY

500 W. TEXAS, SUITE 1020
MIDLAND, TEXAS 79701

(432) 682-3715
FAX (432) 685-4170

February 6, 2014

Via Certified Mail

Francis F. Beeman
and Betty Jo Beeman
1405 West Ural Dr.
Carlsbad, NM 88220-4064

Re: Application For Surface
and Pool Commingle for
Layla 35 MD #1H Well and
Layla 35 MD Fee #2H Well
Section 35, T23S, R28E
Eddy County, New Mexico

Ladies and Gentlemen:

Mewbourne Oil Company ("Mewbourne") as Operator proposes to commingle the oil and gas production from the captioned wells into a single surface facility to save expenses associated with separate production facilities. Both of the captioned wells are located in the SW/4SW/4 of the captioned Section 35. The production from each of the above wells will be metered separately on a daily basis to measure daily production from each well for revenue disbursement purposes and for production reporting purposes to the New Mexico Oil Conservation Division.

Regarding the above, Mewbourne will be filing the attached Application For Administrative Approval For Surface and Pool Commingle operations. The Layla 35 MD #1H Well currently produces from the Delaware formation and the Layla 35 MD Fee #2H Well which is currently drilling will produce from the Wolfcamp formation. Production from the referenced Layla 35 #1H Well is currently dedicated to the North Malaga Delaware (Oil) Pool and the Layla 35 MD Fee #2H Well will be placed in the Wolfcamp South Culebra Bluff (Gas) Pool for production reporting purposes.

In reference to the above, Mewbourne is requesting a waiver of objection for the above proposed commingling operation and Application from you or your firm. Please acknowledge your waiver of objection by having this letter signed and returned to me in the enclosed postage paid envelope provided for your convenience for returning same.

Sincerely yours,

MEWBOURNE OIL COMPANY



D. Paul Haden
Senior Landman

DPH/gb

Layla 35 MD #1H Well and
Layla 35 MD Fee #2H Well

The undersigned waives objection to the above referenced Application this 18th day of February ~~X~~
2014.

FRANCIS F. BEEMAN

BETTYE JO BEEMAN

By: Francis F. Beeman
Francis F. Beeman

By: Bettye Jo Beeman
Bettye Jo Beeman

MEWBOURNE OIL COMPANY

500 W. TEXAS, SUITE 1020
MIDLAND, TEXAS 79701

(432) 682-3715
FAX (432) 685-4170

February 7, 2014

Via Certified Mail

Guitar Galusha, LP
P.O. Box 1438
Abilene, TX 79604

Re: Application For Surface
and Pool Commingle for
Layla 35 MD #1H Well and
Layla 35 MD Fee #2H Well
Section 35, T23S, R28E
Eddy County, New Mexico

Ladies and Gentlemen:

Mewbourne Oil Company ("Mewbourne") as Operator proposes to commingle the oil and gas production from the captioned wells into a single surface facility to save expenses associated with separate production facilities. Both of the captioned wells are located in the SW/4SW/4 of the captioned Section 35. The production from each of the above wells will be metered separately on a daily basis to measure daily production from each well for revenue disbursement purposes and for production reporting purposes to the New Mexico Oil Conservation Division.

Regarding the above, Mewbourne will be filing the attached Application For Administrative Approval For Surface and Pool Commingle operations. The Layla 35 MD #1H Well currently produces from the Delaware formation and the Layla 35 MD Fee #2H Well which is currently drilling will produce from the Wolfcamp formation. Production from the referenced Layla 35 #1H Well is currently dedicated to the North Malaga Delaware (Oil) Pool and the Layla 35 MD Fee #2H Well will be placed in the Wolfcamp South Culebra Bluff (Gas) Pool for production reporting purposes.

In reference to the above, Mewbourne is requesting a waiver of objection for the above proposed commingling operation and Application from you or your firm. Please acknowledge your waiver of objection by having this letter signed and returned to me in the enclosed postage paid envelope provided for your convenience for returning same.

Sincerely yours,

MEWBOURNE OIL COMPANY



D. Paul Haden
Senior Landman

DPH/gb

Guitar Galusha, LP
Layla 35 MD #1H Well and
Layla 35 MD Fee #2H Well
February 6, 2014
Page 2 of 2

The undersigned waives objection to the above referenced Application this 20 day of February 1, 2014.

GUITAR GALUSHA, LP

By: Marilyn Galusha
Marilyn Galusha

MEWBOURNE OIL COMPANY

500 W. TEXAS, SUITE 1020
MIDLAND, TEXAS 79701

(432) 682-3715
FAX (432) 685-4170

February 6, 2014

Via Certified Mail

Patricia Ann Beeman Allen
807 Alamosa
Carlsbad, NM 88220

Re: Application For Surface
and Pool Commingle for
Layla 35 MD #1H Well and
Layla 35 MD Fee #2H Well
Section 35, T23S, R28E
Eddy County, New Mexico

Ladies and Gentlemen:

Mewbourne Oil Company ("Mewbourne") as Operator proposes to commingle the oil and gas production from the captioned wells into a single surface facility to save expenses associated with separate production facilities. Both of the captioned wells are located in the SW/4SW/4 of the captioned Section 35. The production from each of the above wells will be metered separately on a daily basis to measure daily production from each well for revenue disbursement purposes and for production reporting purposes to the New Mexico Oil Conservation Division.

Regarding the above, Mewbourne will be filing the attached Application For Administrative Approval For Surface and Pool Commingle operations. The Layla 35 MD #1H Well currently produces from the Delaware formation and the Layla 35 MD Fee #2H Well which is currently drilling will produce from the Wolfcamp formation. Production from the referenced Layla 35 #1H Well is currently dedicated to the North Malaga Delaware (Oil) Pool and the Layla 35 MD Fee #2H Well will be placed in the Wolfcamp South Culebra Bluff (Gas) Pool for production reporting purposes.

In reference to the above, Mewbourne is requesting a waiver of objection for the above proposed commingling operation and Application from you or your firm. Please acknowledge your waiver of objection by having this letter signed and returned to me in the enclosed postage paid envelope provided for your convenience for returning same.

Sincerely yours,

MEWBOURNE OIL COMPANY



D. Paul Haden
Senior Landman

DPH/gb

Layla 35 MD #1H Well and
Layla 35 MD Fee #2H Well

The undersigned waives objection to the above referenced Application this 19 day of February 1, 2014.

PATRICIA ANN BEEMAN ALLEN

By: Patricia Ann Beeman Allen
Patricia Ann Beeman Allen

MEWBOURNE OIL COMPANY

500 W. TEXAS, SUITE 1020
MIDLAND, TEXAS 79701

(432) 682-3715
FAX (432) 685-4170

February 6, 2014

Via Certified Mail

Caren G. Lucas
P.O. Box 1485
Santa Rosa Beach, FL 32459

Re: Application For Surface
and Pool Commingle for
Layla 35 MD #1H Well and
Layla 35 MD Fee #2H Well
Section 35, T23S, R28E
Eddy County, New Mexico

Ladies and Gentlemen:


Mewbourne Oil Company ("Mewbourne") as Operator proposes to commingle the oil and gas production from the captioned wells into a single surface facility to save expenses associated with separate production facilities. Both of the captioned wells are located in the SW/4SW/4 of the captioned Section 35. The production from each of the above wells will be metered separately on a daily basis to measure daily production from each well for revenue disbursement purposes and for production reporting purposes to the New Mexico Oil Conservation Division.

Regarding the above, Mewbourne will be filing the attached Application For Administrative Approval For Surface and Pool Commingle operations. The Layla 35 MD #1H Well currently produces from the Delaware formation and the Layla 35 MD Fee #2H Well which is currently drilling will produce from the Wolfcamp formation. Production from the referenced Layla 35 #1H Well is currently dedicated to the North Malaga Delaware (Oil) Pool and the Layla 35 MD Fee #2H Well will be placed in the Wolfcamp South Culebra Bluff (Gas) Pool for production reporting purposes.

In reference to the above, Mewbourne is requesting a waiver of objection for the above proposed commingling operation and Application from you or your firm. Please acknowledge your waiver of objection by having this letter signed and returned to me in the enclosed postage paid envelope provided for your convenience for returning same.

Sincerely yours,

MEWBOURNE OIL COMPANY




D. Paul Haden
Senior Landman

DPH/gb

Layla 35 MD #1H Well and
Layla 35 MD Fee #2H Well

The undersigned waives objection to the above referenced Application this 15 day of February 1, 2014.

CAREN G. LUCAS

By: 
Caren G. Lucas

MEWBOURNE OIL COMPANY

500 W. TEXAS, SUITE 1020
MIDLAND, TEXAS 79701

(432) 682-3715
FAX (432) 685-4170

February 6, 2014

Via Certified Mail

Myrna Joyce Bradford
2404 Van Winkle Ct.
Modesta, CA 95356

Re: Application For Surface
and Pool Commingle for
Layla 35 MD #1H Well and
Layla 35 MD Fee #2H Well
Section 35, T23S, R28E
Eddy County, New Mexico

Ladies and Gentlemen:

Mewbourne Oil Company ("Mewbourne") as Operator proposes to commingle the oil and gas production from the captioned wells into a single surface facility to save expenses associated with separate production facilities. Both of the captioned wells are located in the SW/4SW/4 of the captioned Section 35. The production from each of the above wells will be metered separately on a daily basis to measure daily production from each well for revenue disbursement purposes and for production reporting purposes to the New Mexico Oil Conservation Division.

Regarding the above, Mewbourne will be filing the attached Application For Administrative Approval For Surface and Pool Commingle operations. The Layla 35 MD #1H Well currently produces from the Delaware formation and the Layla 35 MD Fee #2H Well which is currently drilling will produce from the Wolfcamp formation. Production from the referenced Layla 35 #1H Well is currently dedicated to the North Malaga Delaware (Oil) Pool and the Layla 35 MD Fee #2H Well will be placed in the Wolfcamp South Culebra Bluff (Gas) Pool for production reporting purposes.

In reference to the above, Mewbourne is requesting a waiver of objection for the above proposed commingling operation and Application from you or your firm. Please acknowledge your waiver of objection by having this letter signed and returned to me in the enclosed postage paid envelope provided for your convenience for returning same.

Sincerely yours,

MEWBOURNE OIL COMPANY



D. Paul Haden
Senior Landman

DPH/gb

Layla 35 MD #1H Well and
Layla 35 MD Fee #2H Well

The undersigned waives objection to the above referenced Application this 21 day of February 1, 2014.

MYRNA JOYCE BRADFORD

By: Myrna Joyce Bradford
Myrna Joyce Bradford

3900 Dale Rd.
#110
Modesto CA 95356

MEWBOURNE OIL COMPANY

500 W. TEXAS, SUITE 1020
MIDLAND, TEXAS 79701

(432) 682-3715
FAX (432) 685-4170

February 6, 2014

Via Certified Mail

LaPlante/Johnson Family Trust
7275 South Sundown Circle
Littleton, CO 80120-4284

Re: Application For Surface
and Pool Commingle for
Layla 35 MD #1H Well and
Layla 35 MD Fee #2H Well
Section 35, T23S, R28E
Eddy County, New Mexico

Ladies and Gentlemen:


Mewbourne Oil Company ("Mewbourne") as Operator proposes to commingle the oil and gas production from the captioned wells into a single surface facility to save expenses associated with separate production facilities. Both of the captioned wells are located in the SW/4SW/4 of the captioned Section 35. The production from each of the above wells will be metered separately on a daily basis to measure daily production from each well for revenue disbursement purposes and for production reporting purposes to the New Mexico Oil Conservation Division.

Regarding the above, Mewbourne will be filing the attached Application For Administrative Approval For Surface and Pool Commingle operations. The Layla 35 MD #1H Well currently produces from the Delaware formation and the Layla 35 MD Fee #2H Well which is currently drilling will produce from the Wolfcamp formation. Production from the referenced Layla 35 #1H Well is currently dedicated to the North Malaga Delaware (Oil) Pool and the Layla 35 MD Fee #2H Well will be placed in the Wolfcamp South Culebra Bluff (Gas) Pool for production reporting purposes.

In reference to the above, Mewbourne is requesting a waiver of objection for the above proposed commingling operation and Application from you or your firm. Please acknowledge your waiver of objection by having this letter signed and returned to me in the enclosed postage paid envelope provided for your convenience for returning same.

Sincerely yours,

MEWBOURNE OIL COMPANY




D. Paul Haden
Senior Landman

DPH/gb

Layla 35 MD #1H Well and
Layla 35 MD Fee #2H Well

The undersigned waives objection to the above referenced Application this 20 day of February 1, 2014.

LAPLANTE/JOHNSON FAMILY TRUST

By:  - Co-trustee

MEWBOURNE OIL COMPANY

500 W. TEXAS, SUITE 1020
MIDLAND, TEXAS 79701

(432) 682-3715
FAX (432) 685-4170

February 6, 2014

Via Certified Mail

Linville D. Williams
1129 N. Omaha
Mesa, AZ 85205-5024

Re: Application For Surface
and Pool Commingle for
Layla 35 MD #1H Well and
Layla 35 MD Fee #2H Well
Section 35, T23S, R28E
Eddy County, New Mexico

Ladies and Gentlemen:


Mewbourne Oil Company ("Mewbourne") as Operator proposes to commingle the oil and gas production from the captioned wells into a single surface facility to save expenses associated with separate production facilities. Both of the captioned wells are located in the SW/4SW/4 of the captioned Section 35. The production from each of the above wells will be metered separately on a daily basis to measure daily production from each well for revenue disbursement purposes and for production reporting purposes to the New Mexico Oil Conservation Division.

Regarding the above, Mewbourne will be filing the attached Application For Administrative Approval For Surface and Pool Commingle operations. The Layla 35 MD #1H Well currently produces from the Delaware formation and the Layla 35 MD Fee #2H Well which is currently drilling will produce from the Wolfcamp formation. Production from the referenced Layla 35 #1H Well is currently dedicated to the North Malaga Delaware (Oil) Pool and the Layla 35 MD Fee #2H Well will be placed in the Wolfcamp South Culebra Bluff (Gas) Pool for production reporting purposes.

In reference to the above, Mewbourne is requesting a waiver of objection for the above proposed commingling operation and Application from you or your firm. Please acknowledge your waiver of objection by having this letter signed and returned to me in the enclosed postage paid envelope provided for your convenience for returning same.

Sincerely yours,

MEWBOURNE OIL COMPANY




D. Paul Haden
Senior Landman

DPH/gb

Layla 35 MD #1H Well and
Layla 35 MD Fee #2H Well

The undersigned waives objection to the above referenced Application this 19th day of February 1, 2014.

LINVILLE D. WILLIAMS

By: 
Linville D. Williams

MEWBOURNE OIL COMPANY

500 W. TEXAS, SUITE 1020
MIDLAND, TEXAS 79701

(432) 682-3715
FAX (432) 685-4170

February 6, 2014

Via Certified Mail

William F. Beeman
405 Juanita
Carlsbad, NM 88220

Re: Application For Surface
and Pool Commingle for
Layla 35 MD #1H Well and
Layla 35 MD Fee #2H Well
Section 35, T23S, R28E
Eddy County, New Mexico

Ladies and Gentlemen:

Mewbourne Oil Company ("Mewbourne") as Operator proposes to commingle the oil and gas production from the captioned wells into a single surface facility to save expenses associated with separate production facilities. Both of the captioned wells are located in the SW/4SW/4 of the captioned Section 35. The production from each of the above wells will be metered separately on a daily basis to measure daily production from each well for revenue disbursement purposes and for production reporting purposes to the New Mexico Oil Conservation Division.

Regarding the above, Mewbourne will be filing the attached Application For Administrative Approval For Surface and Pool Commingle operations. The Layla 35 MD #1H Well currently produces from the Delaware formation and the Layla 35 MD Fee #2H Well which is currently drilling will produce from the Wolfcamp formation. Production from the referenced Layla 35 #1H Well is currently dedicated to the North Malaga Delaware (Oil) Pool and the Layla 35 MD Fee #2H Well will be placed in the Wolfcamp South Culebra Bluff (Gas) Pool for production reporting purposes.

In reference to the above, Mewbourne is requesting a waiver of objection for the above proposed commingling operation and Application from you or your firm. Please acknowledge your waiver of objection by having this letter signed and returned to me in the enclosed postage paid envelope provided for your convenience for returning same.

Sincerely yours,

MEWBOURNE OIL COMPANY



D. Paul Haden
Senior Landman

DPH/gb

Layla 35 MD #1H Well and
Layla 35 MD Fee #2H Well

The undersigned waives objection to the above referenced Application this 21 day of February 1, 2014.

WILLIAM F. BEEMAN

By: William F. Beeman
William F. Beeman

MEWBOURNE OIL COMPANY

500 W. TEXAS, SUITE 1020
MIDLAND, TEXAS 79701

(432) 682-3715
FAX (432) 685-4170

February 7, 2014

Via Certified Mail

Murchison-Guitar Family LP
P.O. Box 712
Red Bluff, CA 96080

Re: Application For Surface
and Pool Commingle for
Layla 35 MD #1H Well and
Layla 35 MD Fee #2H Well
Section 35, T23S, R28E
Eddy County, New Mexico

Ladies and Gentlemen:

Mewbourne Oil Company ("Mewbourne") as Operator proposes to commingle the oil and gas production from the captioned wells into a single surface facility to save expenses associated with separate production facilities. Both of the captioned wells are located in the SW/4SW/4 of the captioned Section 35. The production from each of the above wells will be metered separately on a daily basis to measure daily production from each well for revenue disbursement purposes and for production reporting purposes to the New Mexico Oil Conservation Division.

Regarding the above, Mewbourne will be filing the attached Application For Administrative Approval For Surface and Pool Commingle operations. The Layla 35 MD #1H Well currently produces from the Delaware formation and the Layla 35 MD Fee #2H Well which is currently drilling will produce from the Wolfcamp formation. Production from the referenced Layla 35 #1H Well is currently dedicated to the North Malaga Delaware (Oil) Pool and the Layla 35 MD Fee #2H Well will be placed in the Wolfcamp South Culebra Bluff (Gas) Pool for production reporting purposes.

In reference to the above, Mewbourne is requesting a waiver of objection for the above proposed commingling operation and Application from you or your firm. Please acknowledge your waiver of objection by having this letter signed and returned to me in the enclosed postage paid envelope provided for your convenience for returning same.

Sincerely yours,

MEWBOURNE OIL COMPANY



D. Paul Haden
Senior Landman
DPH/gb

Murchison-Guitar Family LP
Layla 35 MD #1H Well and
Layla 35 MD Fee #2H Well
February 6, 2014
Page 2 of 2

The undersigned waives objection to the above referenced Application this 17th day of February ~~1~~,
2014.

MURCHISON-GUITAR FAMILY LP

By: 

MEWBOURNE OIL COMPANY

500 W. TEXAS, SUITE 1020
MIDLAND, TEXAS 79701

(432) 682-3715
FAX (432) 685-4170

Rec'd 2/18/14

February 6, 2014

Via Certified Mail

Thomas M. Beall
P.O. Box 3098
Midland, TX 79702

Re: Application For Surface
and Pool Commingle for
Layla 35 MD #1H Well and
Layla 35 MD Fee #2H Well
Section 35, T23S, R28E
Eddy County, New Mexico

Ladies and Gentlemen:


Mewbourne Oil Company ("Mewbourne") as Operator proposes to commingle the oil and gas production from the captioned wells into a single surface facility to save expenses associated with separate production facilities. Both of the captioned wells are located in the SW/4SW/4 of the captioned Section 35. The production from each of the above wells will be metered separately on a daily basis to measure daily production from each well for revenue disbursement purposes and for production reporting purposes to the New Mexico Oil Conservation Division.

Regarding the above, Mewbourne will be filing the attached Application For Administrative Approval For Surface and Pool Commingle operations. The Layla 35 MD #1H Well currently produces from the Delaware formation and the Layla 35 MD Fee #2H Well which is currently drilling will produce from the Wolfcamp formation. Production from the referenced Layla 35 #1H Well is currently dedicated to the North Malaga Delaware (Oil) Pool and the Layla 35 MD Fee #2H Well will be placed in the Wolfcamp South Culebra Bluff (Gas) Pool for production reporting purposes.

In reference to the above, Mewbourne is requesting a waiver of objection for the above proposed commingling operation and Application from you or your firm. Please acknowledge your waiver of objection by having this letter signed and returned to me in the enclosed postage paid envelope provided for your convenience for returning same.

Sincerely yours,

MEWBOURNE OIL COMPANY



D. Paul Haden
Senior Landman

DPH/gb

Layla 35 MD #1H Well and
Layla 35 MD Fee #2H Well

The undersigned waives objection to the above referenced Application this 18th day of February 1, 2014.

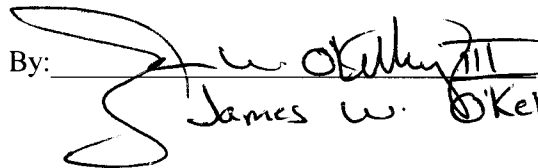
THOMAS M. BEALL

By: 
Thomas M. Beall

Layla 35 MD #1H Well and
Layla 35 MD Fee #2H Well

The undersigned waives objection to the above referenced Application this 18th day of February 1, 2014.

ELKS NATIONAL FOUNDATION

By:  James W. O'Kelley III, Director