

ABOVE THIS LINE FOR DIVISION USE ONLY

**NEW MEXICO OIL CONSERVATION DIVISION**  
 - Engineering Bureau -  
 1220 South St. Francis Drive, Santa Fe, NM 87505



**ADMINISTRATIVE APPLICATION CHECKLIST**

THIS CHECKLIST IS MANDATORY FOR ALL ADMINISTRATIVE APPLICATIONS FOR EXCEPTIONS TO DIVISION RULES AND REGULATIONS WHICH REQUIRE PROCESSING AT THE DIVISION LEVEL IN SANTA FE

**Application Acronyms:**

- [NSL-Non-Standard Location] [NSP-Non-Standard Proration Unit] [SD-Simultaneous Dedication]  
 [DHC-Downhole Commingling] [CTB-Lease Commingling] [PLC-Pool/Lease Commingling]  
 [PC-Pool Commingling] [OLS - Off-Lease Storage] [OLM-Off-Lease Measurement]  
 [WFX-Waterflood Expansion] [PMX-Pressure Maintenance Expansion]  
 [SWD-Salt Water Disposal] [IPI-Injection Pressure Increase]  
 [EOR-Qualified Enhanced Oil Recovery Certification] [PPR-Positive Production Response]

[1] **TYPE OF APPLICATION** - Check Those Which Apply for [A]

- [A] Location - Spacing Unit - Simultaneous Dedication  
 NSL  NSP  SD

Check One Only for [B] or [C]

- [B] Commingling - Storage - Measurement  
 DHC  CTB  PLC  PC  OLS  OLM

- [C] Injection - Disposal - Pressure Increase - Enhanced Oil Recovery  
 WFX  PMX  SWD  IPI  EOR  PPR

[D] Other: Specify \_\_\_\_\_

[2] **NOTIFICATION REQUIRED TO:** - Check Those Which Apply, or  Does Not Apply

- [A]  Working, Royalty or Overriding Royalty Interest Owners

- [B]  Offset Operators, Leaseholders or Surface Owner

- [C]  Application is One Which Requires Published Legal Notice

- [D]  Notification and/or Concurrent Approval by BLM or SLO  
U.S. Bureau of Land Management - Commissioner of Public Lands, State Land Office

- [E]  For all of the above, Proof of Notification or Publication is Attached, and/or, \_\_\_\_\_

- [F]  Waivers are Attached

[3] **SUBMIT ACCURATE AND COMPLETE INFORMATION REQUIRED TO PROCESS THE TYPE OF APPLICATION INDICATED ABOVE.**

[4] **CERTIFICATION:** I hereby certify that the information submitted with this application for administrative approval is **accurate** and **complete** to the best of my knowledge. I also understand that **no action** will be taken on this application until the required information and notifications are submitted to the Division.

**Note:** Statement must be completed by an individual with managerial and/or supervisory capacity.

Erin Workman \_\_\_\_\_ Regulatory Compliance Prof. \_\_\_\_\_ 04.03.14  
 Print or Type Name Signature Title Date

Erin.Workman@dvn.com  
 E-mail Address

- PLC  
 - DEVON ENERGY  
 6037  
 Wells  
 - Lone Tree  
 Draw 13 state 2H  
 30-015-40372  
 - Lone Tree Draw  
 State 3H  
 30-015-41134  
 - Lone Tree Draw  
 7H  
 30-015-41650  
 - Lone Tree Draw  
 4H  
 30-015-40522  
 - Lone Tree Draw  
 5H  
 30-015-41135  
 Pool  
 - Fenton Delaware  
 - Canby LA  
 Bone Springs, East  
 96144  
 - Canby LA  
 Delaware



Devon Energy Corporation  
333 West Sheridan Avenue  
Oklahoma City, OK 73102-5010

405 552-7970 Phone  
Erin.workman@dvn.com

RECEIVED  
OCD

2014 APR 17 AM 10:25

April 17, 2014

Mr. Richard Ezeanyim  
State of New Mexico  
Oil Conservation Division  
1220 S. St. Francis Drive  
Santa Fe, New Mexico 87505

Re: Pool/Lease Commingle ✓  
Lone Tree Draw 13 State Com 2H, Lone Tree Draw 13 State 3H,  
Lone Tree Draw 13 State Com 4H, Lone Tree Draw 13 State Com 5H,  
Lone Tree Draw 13 State 7H, Lone Tree Draw 13 State 11H ✓  
Sec. 13-21S-27E  
Leases: VA-0834, VB-1053  
API: #30-015-40372, #30-015-41134, #30-015-40522, #30-015-41135  
#30-015-41650, #30-015-42084  
Pool: (24330) Fenton; Delaware, Northwest (96144) Carlsbad; Bone Spring, East  
Eddy County, New Mexico

Dear Mr. Ezeanyim:

Please find attached the OCD Form C-103, C-107B Sundry Notice of Intent for a Pool\Lease Commingle for the aforementioned wells.

The working interest, royalty interest and overriding royalty interest owners are not uniform; notification has been sent via certified mail (see attached).

Should you require any additional information or assistance, please do not hesitate to contact me at (405)-552-7970.

Sincerely,

Erin Workman  
Regulatory Compliance Associate

Enclosures

District I  
1625 N. French Drive, Hobbs, NM 88240  
District II  
1301 W. Grand Ave, Artesia, NM 88210  
District III  
1000 Rio Brazos Road, Aztec, NM 87410  
District IV  
1220 S. St Francis Dr, Santa Fe, NM  
87505

State of New Mexico  
Energy, Minerals and Natural Resources Department

Form C-107-B  
Revised June 10, 2003

**OIL CONSERVATION DIVISION**  
1220 S. St Francis Drive  
Santa Fe, New Mexico 87505

Submit the original application to the Santa Fe office with one copy to the appropriate District Office.

**APPLICATION FOR SURFACE COMMINGLING (DIVERSE OWNERSHIP)**

OPERATOR NAME: Devon Energy Production Co., LP  
OPERATOR ADDRESS: 333 W Sheridan Avenue, Oklahoma City, OK 73102  
APPLICATION TYPE:

Pool Commingling  Lease Commingling  Pool and Lease Commingling  Off-Lease Storage and Measurement (Only if not Surface Commingled)  
LEASE TYPE:  Fee  State  Federal

Is this an Amendment to existing Order?  Yes  No If "Yes", please include the appropriate Order No. \_\_\_\_\_  
Have the Bureau of Land Management (BLM) and State Land office (SLO) been notified in writing of the proposed commingling  
 Yes  No

**(A) POOL COMMINGLING**  
Please attach sheets with the following information

(1) Pool Names and Codes	Gravities / BTU of Non-Commingled Production	Calculated Gravities / BTU of Commingled Production		Calculated Value of Commingled Production	Volumes
Fenton Delaware; NW (2H)	39/1588.9				
Fenton Delaware; NW (3H)	39/1322.3				
Fenton Delaware; NW (4H)	38/1322.8				
Fenton Delaware, NW (5H)	39/1321.8				
Carlsbad; Bone Spring, East	38/1333.7				

(2) Are any wells producing at top allowables?  Yes  No  
(3) Has all interest owners been notified by certified mail of the proposed commingling?  Yes  No.  
(4) Measurement type:  Metering  Other (Well Test Method for 2H & 3H, 4H & 5H, coriolis micro motion meter for 7H)  
(5) Will commingling decrease the value of production?  Yes  No If "yes", describe why commingling should be approved

**(B) LEASE COMMINGLING**  
Please attach sheets with the following information

(1) Pool Name and Code.  
(2) Is all production from same source of supply?  Yes  No  
(3) Has all interest owners been notified by certified mail of the proposed commingling?  Yes  No  
(4) Measurement type:  Metering  Other (Coriolis Test Method & Well Test Method)

**(C) POOL and LEASE COMMINGLING**  
Please attach sheets with the following information

(1) Complete Sections A and E.


**(D) OFF-LEASE STORAGE and MEASUREMENT**  
Please attached sheets with the following information

(1) Is all production from same source of supply?  Yes  No  
(2) Include proof of notice to all interest owners.

**(E) ADDITIONAL INFORMATION (for all application types)**  
Please attach sheets with the following information

(1) A schematic diagram of facility, including legal location.  
(2) A plat with lease boundaries showing all well and facility locations. Include lease numbers if Federal or State lands are involved.  
(3) Lease Names, Lease and Well Numbers, and API Numbers.

I hereby certify that the information above is true and complete to the best of my knowledge and belief.

SIGNATURE:  TITLE: Regulatory Compliance Prof. DATE: 04.03.14

TYPE OR PRINT NAME: Erin Workman TELEPHONE NUMBER: (405) 552-7970

E-MAIL ADDRESS: Erin.workman@dvn.com

## APPLICATION FOR POOL/LEASE COMMINGLE

State of New Mexico – Santa Fe  
 Oil Conservation Division  
 1220 S. St Francis Drive  
 Santa Fe, New Mexico 87505

### Proposal for the Lone Tree Draw 13 State 2H, 3H, 4H, 5H, 7H, & 11H Pool/Lease Commingle

Devon Energy Production Company, LP is requesting approval for a Pool/Lease Commingle

#### State Lease: VA-0834

Well Name	Location	API #	Pool 24330	BOPD	Oil Gravities	MCFPD	BTU
✓ Lone Tree Draw 13 State 2H	NWNW, Sec. 13, T21S, R27E	30-015-40372	Fenton Delaware: NW	329.09	39	755.01	1588.9
✓ Lone Tree Draw 13 State 3H	NENW, Sec. 13, T21S, R27E	30-015-41134	Fenton Delaware: NW	88.83	39	968.41	1322.3

#### State Lease: VA-0834

Well Name	Location	API #	Pool 96144	BOPD	Oil Gravities	MCFPD	BTU
✓ Lone Tree Draw 13 State 7H	NENW, Sec. 13, T21S, R27E	30-015-41134	Carlsbad; B.S, East	413	38	630	1333.7
✓ Lone Tree Draw 13 State 11H	NENW, Sec. 13, T21S, R27E	30-015-42084	Carlsbad; B.S., East	Will provide numbers upon receipt			

#### State Lease: VB-1053 & Fee

Well Name	Location	API #	Pool 24330	BOPD	Oil Gravities	MCFPD	BTU
✓ Lone Tree 13 State Com 4H	NWNE, Sec. 13, T21S, R27E	30-015-40522	Fenton; Delaware NW	90.85	38	198.77	1322.8

#### State Lease: VB-1053 & Fee

Well Name	Location	API #	Pool 24330	BOPD	Oil Gravities	MCFPD	BTU
✓ Lone Tree 13 State Com 5H	NENE, Sec. 13, T21S, R27E	30-015-41135	Fenton, Delaware, NW	152.44	39	238.73	1321.8

\*These are proposed production numbers, will provide amendment upon receipt of this information.

Attached is a map that displays the state leases and well locations in Section 13, T21S, R27E.

### Oil & Gas metering:

The central tank battery is located at the Lone Tree Draw 13 State 2H location NWNW, Sec. 13, T21A, R27E, Eddy County, New Mexico. The production from the Lone Tree Draw 13 State 2H & 3H will share a common production header with isolation lines to route each wells production. From this point, one well will be on test and its production routed through the test equipment. The production from the Lone Tree Draw 13 State 4H & 5H will share a common production header with isolation lines to route each wells production. From this point one well will be on test and its production routed through the test equipment. The Lone Tree Draw 13 State 7H production will flow through its own three phase separator with coriolis to meter the oil, flow meter to meter the water, and gas allocation meter to meter the gas. VRU will be allocated back to each well utilizing a percentage of each wells monthly oil production.

The Lone Tree Draw 13 State 2H will have five oil tanks that all five wells will utilize and they have a common Duke Energy CDP #727958-00 on the west side of the facility in Sec. 13, T21S, 27E. Oil, gas, and water volumes from the Lone Tree Draw 13 State 2H & 3H producing to this battery will be determined by using a test separator/heater treater for these two wells at the proposed facility. Well tests for these wells will be conducted at least once per month, for a minimum of 24 hours to allocate production back to each well. Oil, gas, and water volumes from the Lone Tree Draw 13 State 4H & 5H producing to this battery will be determined by using a test separator/heater treater for these two wells at the proposed facility. Well tests for these wells will be conducted at least once per month, for a minimum of 24 hours to allocate production back to each well. Oil, gas, and water volumes for these wells will flow through a three phase separator with coriolis to meter the oil, mag meter to meter the water, and gas allocation meter to meter the gas.

The Lone Tree Draw 13 State 7H well will each have its own three phase test separator, where after separation gas is routed to the gas test meter #885-49-198, commingles with the gas from the other wells, and flows to the DCP CPD #727958-00. Produced water and oil are separated, the oil is then metered with a Micro Motion Coriolis Meter (number will be supplied upon receipt), flows into the heater treater and then into an oil production line where it is combined with the other wells oil and flows to the 500 bbl tank. The water is metered using a mag meter, then flows to one of the 500 bbl. produced water tank, along with the water from the other wells.


The Lone Tree Draw 13 State 11H well will each have its own three phase test separator, where after separation gas is routed to the gas test meter (**Will provide number upon receipt**), commingles with the gas from the other wells, and flows to the DCP CDP #727958-00. Produced water and oil are separated, the oil is then metered with a Micro Motion Coriolis Meter (**number will be supplied upon receipt**), flows into the heater treater and then into an oil production line where it is combined with the other wells oil and flows to the 500 bbl tank. The water is metered using a mag meter, then flows to one of the 500 bbl. produced water tank, along with the water from the other wells.

Oil production will be allocated on a daily basis based on the Coriolis Test meter located downstream of the three phase separator. The Coriolis meter will be proven, as per API, NMOCD, and BLM specifications, when installed, once per month for the first 3 months (to establish a consistent repeatability factor), and then quarterly thereafter, the factor obtained will be used to allocate the production volumes. Gas production from the Lone Tree Draw 13 Fed 2H & 3H wells will be allocated on a daily basis using the gas allocation meter #885-49-170. The gas production from the production equipment, VRU allocation meter #885-00-176, and the test gas meter #885-49-170 will commingle and flow through Duke Energy CDP #727958-00. Gas production from the Lone Tree Draw 13 State 4H & 5H wells will be allocated on a daily basis using the gas allocation meter. The gas production from the production equipment, VRU allocation meter #885-00-176, and the test gas meter (**number provided upon receipt**) will commingle and flow through DCP CDP #727958-00. These meters will be calibrated on a regular basis per API, NMOCD and BLM specifications. Gas production from the Lone Tree draw 13 State 7H will be allocated on a daily basis using the gas allocation meter #885-49-198. Gas production from the Lone Tree draw 13 State 11H will be allocated on a daily basis using the gas allocation meter #885-49-198. The OCD & SLO will be notified of any future changes in the facilities.

**Process and Flow Descriptions:**

The flow of produced fluids is shown in detail on the enclosed facility diagram, along with a description of each vessel and map which shows the lease boundaries, location of wells, facility, and gas sales meter. The proposed commingling is appropriate based on the BLM's guidance in IM 2013-152. The proposed commingling will maximize the ultimate recovery of oil and/or gas from the federal leases and will reduce environmental impacts by minimizing surface disturbance and emissions. The proposed commingling will reduce operating expenses, as well as, not adversely affect federal royalty income, production accountability, or the distribution of royalty.

Working, royalty, and overriding interest owners have been notified of this proposal via certified mail (see attached).

Signed: 

Printed Name: Erin Workman

Title: Regulatory Compliance Professional

Date: 04.17.14

RECEIVED

MAR 06 2013

State of New Mexico

Energy, Minerals & Natural Resources Department

NMOC D ARTESIA

OIL CONSERVATION DIVISION

1220 South St. Francis Dr.

Santa Fe, NM 87505

Form C-102

Revised October 15, 2009

Submit one copy to appropriate District Office

AMENDED REPORT

District I

1625 N. French Dr., Hobbs, NM 88240

District II

1301 W. Grand Avenue, Artesia, NM 88210

District III

1000 Rio Brazos Rd., Aztec, NM 87410

District IV

1220 S. St. Francis Dr., Santa Fe, NM 87505

### WELL LOCATION AND ACREAGE DEDICATION PLAT

API Number <b>30-015-40372</b>		Pool Code <b>24330</b>		Pool Name <b>FENTON DELAWARE; NORTHWEST</b>					
Property Code <b>38927</b>		Property Name <b>Lone Tree Draw State Com</b>						Well Number <b>2H</b>	
OGRID No. <b>6137</b>		Operator Name <b>DEVON ENERGY PRODUCTION COMPANY, L.P.</b>						Elevation <b>3192.1</b>	
Surface Location									
UL or lot no. <b>D</b>	Section <b>13</b>	Township <b>21 S</b>	Range <b>27 E</b>	Lot Idn	Feet from the	North/South line <b>NORTH</b>	Feet from the	East/West line <b>WEST</b>	County <b>EDDY</b>
Bottom Hole Location if Different From Surface									
UL or lot no. <b>M</b>	Section <b>13</b>	Township <b>21 S</b>	Range <b>27 E</b>	Lot Idn	Feet from the	North/South line <b>SOUTH</b>	Feet from the	East/West line <b>WEST</b>	County <b>EDDY</b>
Dedicated Acres <b>160</b>		Joint or Infill		Consolidation Code		Order No.			

No allowable will be assigned to this completion until all interests have been consolidated or a non-standard unit has been approved by the division.

PP: 633' FNL & 767' FWL, Sec 13, T21S-R27E

Diagram showing well location and acreage dedication plat. The diagram includes corner coordinates (LAT, LONG, NMSWP EAST), bearings, and distances. Key features include:

- Project Area:** Indicated by a horizontal arrow pointing to the well location within Section 13.
- Completion Interval:** Indicated by a horizontal arrow pointing to the well location within Section 13.
- Surrounding Sections:** NW, N, NE, W, E, SW, S, SE corners of Section 13 are marked with their respective coordinates.
- Well Location Data:**
  - Surface Location:** NE CORNER SEC. 13 (LAT: 32.4876208°N, LONG: 104.1344381°W, NMSWP EAST: N=541164.43, E=602664.17); NW CORNER SEC. 13 (LAT: 32.4875584°N, LONG: 104.134449°W, NMSWP EAST: N=541151.41, E=599979.57).
  - Bottom Hole Location:** NE CORNER SEC. 13 (LAT: 32.4876208°N, LONG: 104.1344381°W, NMSWP EAST: N=541164.43, E=602664.17); NW CORNER SEC. 13 (LAT: 32.4756854°N, LONG: 104.1347211°W, NMSWP EAST: N=536179.64, E=597652.09).

**17 OPERATOR CERTIFICATION**  
I hereby certify that the information contained herein is true and complete to the best of my knowledge and belief, and that this organization either owns a working interest or unleased mineral interest in the land including the proposed bottom hole location or has a right to drill this well at this location pursuant to a contract with an owner of such a mineral or working interest, or to a voluntary pooling agreement or a compulsory pooling order heretofore entered by the division.

*Patti Riechers* 03/01/2013  
Signature Date

Patti Riechers, Regulatory Specialist  
Printed Name

**18 SURVEYOR CERTIFICATION**  
I hereby certify that the well location shown on this plat was plotted from field notes of actual surveys made by me or under my supervision, and that the same is true and correct to the best of my belief.

MAY 15, 2012  
Date of Survey

*[Signature]*  
Signature and Seal of Professional Surveyor

Certificate Number: **FILMON-PP-JARVIS-1110-PLS 12797**  
UNIVERSITY OF NEW MEXICO DEPARTMENT OF LAND SURVEY, NO. 1069

District I  
1625 N. French Dr., Hobbs, NM 88240  
Phone: (575) 393-6161 Fax: (575) 393-0720  
District II  
511 S. First St., Artesia, NM 88210  
Phone: (575) 748-1282 Fax: (575) 748-9720  
District III  
1000 Rio Brazos Road, Aztec, NM 87410  
Phone: (505) 334-6178 Fax: (505) 334-4170  
District IV  
1220 S. St. Francis Dr., Santa Fe, NM 87505  
Phone: (505) 476-3460 Fax: (505) 476-3460

State of New Mexico

Form C-102

Energy, Minerals & Natural Resources Department

Revised August 1, 2011

CONSERVATION DIVISION

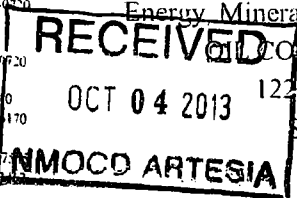
Submit one copy to appropriate

1220 South St. Francis Dr.

District Office

Santa Fe, NM 87505

AMENDED REPORT



WELL LOCATION AND ACREAGE DEDICATION PLAT

<sup>1</sup> API Number 30-015-41134	<sup>2</sup> Pool Code 24330	<sup>3</sup> Pool Name Fenton; Delaware, Northwest
<sup>4</sup> Property Code 38927	<sup>5</sup> Property Name LONE TREE DRAW "13" STATE	<sup>6</sup> Well Number 3H
<sup>7</sup> OGRID No. 6137	<sup>8</sup> Operator Name DEVON ENERGY PRODUCTION COMPANY, L.P.	<sup>9</sup> Elevation 3186.3

<sup>10</sup> Surface Location

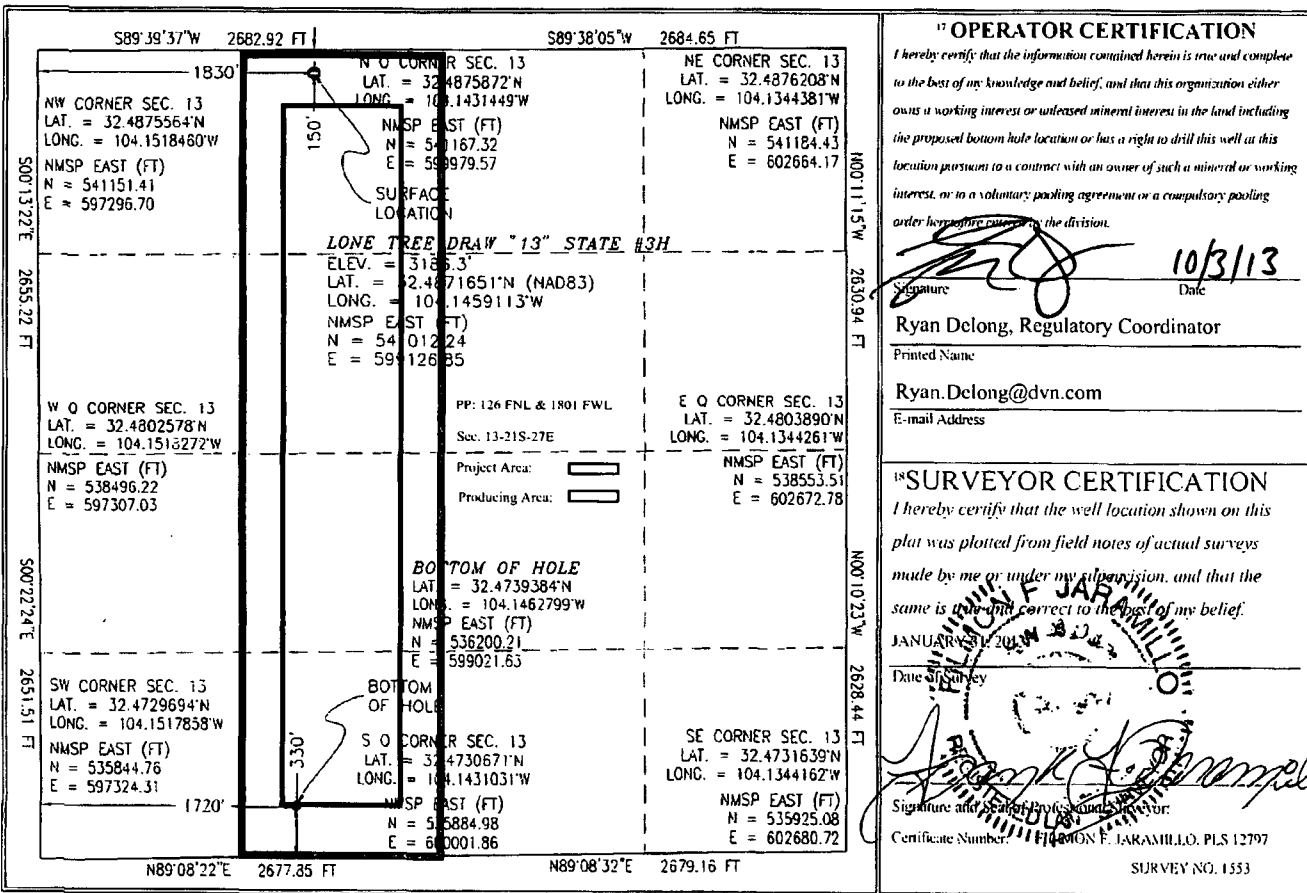
UL or lot no.	Section	Township	Range	Lot Idn	Feet from the	North/South line	Feet from the	East/West line	County
C	13	21 S	27 E		150	NORTH	1830	WEST	EDDY

<sup>11</sup> Bottom Hole Location If Different From Surface

UL or lot no.	Section	Township	Range	Lot Idn	Feet from the	North/South line	Feet from the	East/West line	County
N	13	21 S	27 E		330	SOUTH	1720	WEST	EDDY

<sup>12</sup> Dedicated Acres 160	<sup>13</sup> Joint or Infill	<sup>14</sup> Consolidation Code	<sup>15</sup> Order No.
--------------------------------------	-------------------------------	----------------------------------	-------------------------

No allowable will be assigned to this completion until all interests have been consolidated or a non-standard unit has been approved by the division.



**District I**  
1625 N. French Dr., Hobbs, NM 88240  
**District II**  
1301 W. Grand Avenue, Artesia, NM 88210  
**District III**  
1000 Rio Brazos Rd., Aztec, NM 87410  
**District IV**  
1220 S. St. Francis Dr., Santa Fe, NM 87505

State of New Mexico  
Energy, Minerals & Natural Resources Department  
**OIL CONSERVATION DIVISION**  
1220 South St. Francis Dr.  
Santa Fe, NM 87505

Form C-102  
Revised October 15, 2009  
Submit one copy to appropriate  
District Office

AMENDED REPORT

**WELL LOCATION AND ACREAGE DEDICATION PLAT**

<sup>1</sup> API Number 30-015-40522		<sup>2</sup> Pool Code 9690		<sup>3</sup> Pool Name CARLSBAD; DELAWARE	
<sup>4</sup> Property Code 38927		<sup>5</sup> Property Name LONE TREE DRAW "13" STATE			<sup>6</sup> Well Number 4H
<sup>7</sup> OGRID No. 6137		<sup>8</sup> Operator Name DEVON ENERGY PRODUCTION COMPANY, L.P.			<sup>9</sup> Elevation 3177.4

<sup>10</sup> Surface Location

UL or lot no.	Section	Township	Range	Lot Idn	Feet from the	North/South line	Feet from the	East/West line	County
B	13	21 S	27 E		150	NORTH	2390	EAST	EDDY

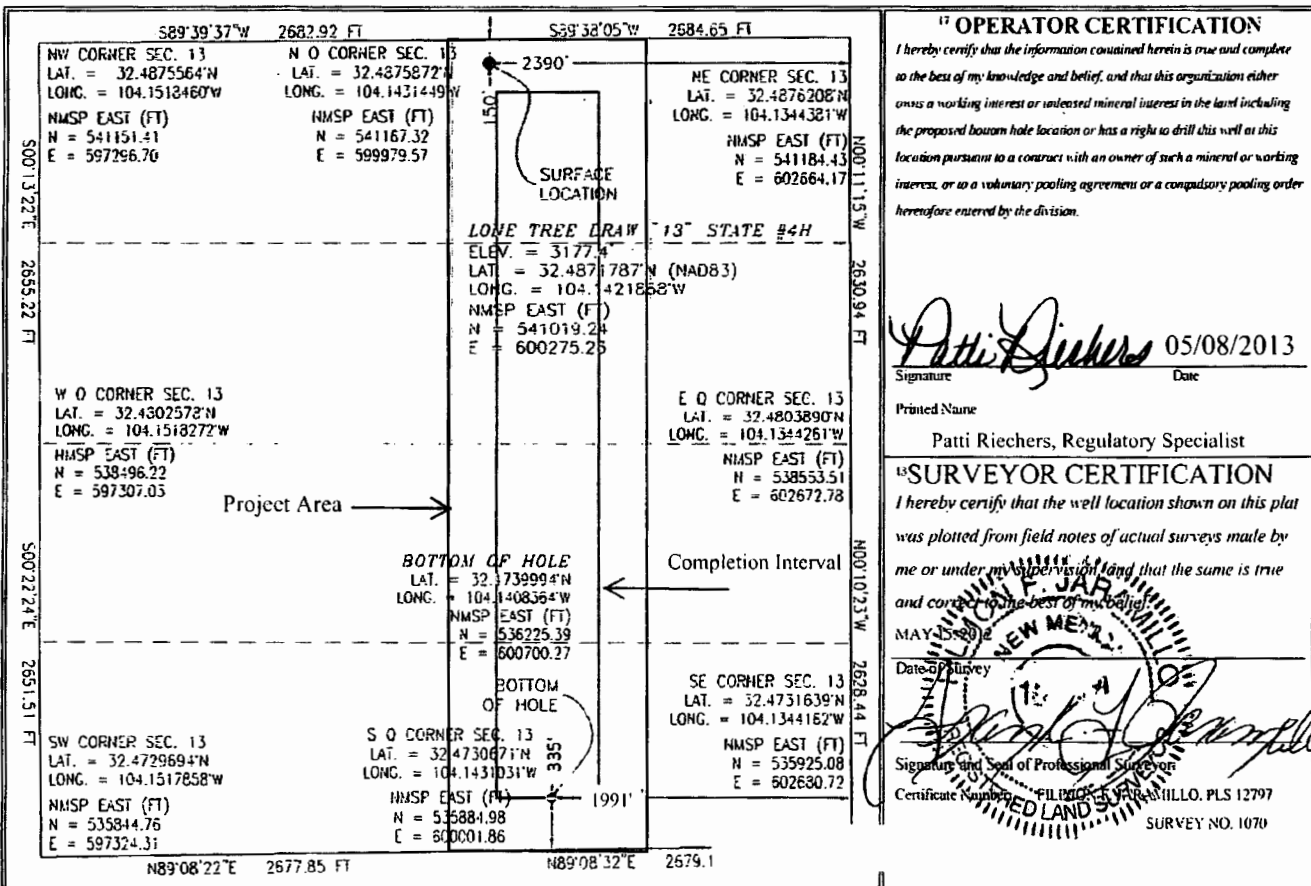
<sup>11</sup> Bottom Hole Location If Different From Surface

UL or lot no.	Section	Township	Range	Lot Idn	Feet from the	North/South line	Feet from the	East/West line	County
O	13	21 S	27 E		335	SOUTH	1991	EAST	EDDY

<sup>12</sup> Dedicated Acres 160	<sup>13</sup> Joint or Infill	<sup>14</sup> Consolidation Code	<sup>15</sup> Order No.
--------------------------------------	-------------------------------	----------------------------------	-------------------------

No allowable will be assigned to this completion until all interests have been consolidated or a non-standard unit has been approved by the division.

Penetration Point: 680' FNL & 2302' FEL



**17 OPERATOR CERTIFICATION**

I hereby certify that the information contained herein is true and complete to the best of my knowledge and belief, and that this organization either owns a working interest or undivided mineral interest in the land including the proposed bottom hole location or has a right to drill this well at this location pursuant to a contract with an owner of such a mineral or working interest, or to a voluntary pooling agreement or a compulsory pooling order heretofore entered by the division.

*Patti Riechers* 05/08/2013  
Signature Date

Patti Riechers, Regulatory Specialist

**18 SURVEYOR CERTIFICATION**

I hereby certify that the well location shown on this plat was plotted from field notes of actual surveys made by me or under my supervision and that the same is true and correct to the best of my belief.

*[Signature]*  
Date of Survey  
Signature and Seal of Professional Surveyor  
Certificate Number: 12797  
SURVEY NO. 1070



**RECEIVED**  
 NOV 26 2013  
 ARTESIA

District I  
 1625 N. French Dr., Hobbs, NM 88400  
 Phone: (575) 393-6161 Fax: (575) 393-0720  
 District II  
 811 S. First St., Artesia, NM 88210  
 Phone: (575) 748-1283 Fax: (575) 748-0720  
 District III  
 1000 Rio Urazos Road, Aztec, NM 87410  
 Phone: (505) 334-6178 Fax: (505) 334-6170  
 District IV  
 1220 S. St. Francis Dr., Santa Fe, NM 87505  
 Phone: (505) 476-3460 Fax: (505) 476-3462

State of New Mexico  
 Energy, Minerals & Natural Resources Department  
**OIL CONSERVATION DIVISION**  
 1220 South St. Francis Dr.  
 Santa Fe, NM 87505

Form C-102  
 Revised August 1, 2011  
 Submit one copy to appropriate  
 District Office

AMENDED REPORT

**WELL LOCATION AND ACREAGE DEDICATION PLAT**

<sup>1</sup> API Number 30-015-41135		<sup>2</sup> Pool Code 24330		<sup>3</sup> Pool Name Fenton; Delaware, NW	
<sup>4</sup> Property Code 38927		<sup>5</sup> Property Name LONE TREE DRAW "13" STATE COM			<sup>6</sup> Well Number 5H
<sup>7</sup> OGRID No. 6137		<sup>8</sup> Operator Name DEVON ENERGY PRODUCTION COMPANY, L.P.			<sup>9</sup> Elevation 3164.8

<sup>10</sup> Surface Location

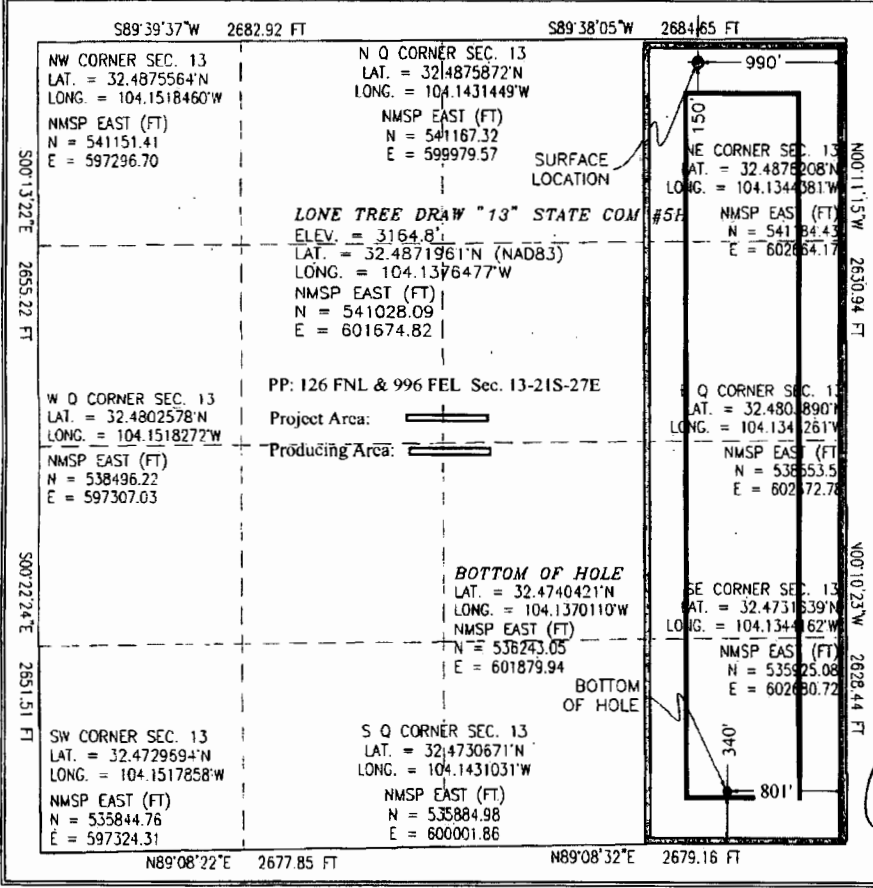
UL or lot no.	Section	Township	Range	Lot Idn	Feet from the	North/South line	Feet from the	East/West line	County
A	13	21 S	27 E		150	NORTH	990	EAST	EDDY

<sup>11</sup> Bottom Hole Location If Different From Surface

UL or lot no.	Section	Township	Range	Lot Idn	Feet from the	North/South line	Feet from the	East/West line	County
P	13	21 S	27 E		340	SOUTH	801	EAST	EDDY

<sup>12</sup> Dedicated Acres 160	<sup>13</sup> Joint or Infill	<sup>14</sup> Consolidation Code	<sup>15</sup> Order No.
--------------------------------------	-------------------------------	----------------------------------	-------------------------

No allowable will be assigned to this completion until all interests have been consolidated or a non-standard unit has been approved by the division.



**<sup>17</sup> OPERATOR CERTIFICATION**  
 I hereby certify that the information contained herein is true and complete to the best of my knowledge and belief, and that this organization either owns a working interest or unleased mineral interest in the land including the proposed bottom hole location or has a right to drill this well at this location pursuant to a contract with an owner of such a mineral or working interest, or to a voluntary pooling agreement or a compulsory pooling order heretofore entered by the division.

Signature: *Trina C. Couch* Date: 11/26/13

Trina C. Couch, Regulatory Associate  
 Printed Name  
 trina.couch@dvn.com  
 E-mail Address

**<sup>18</sup> SURVEYOR CERTIFICATION**  
 I hereby certify that the well location shown on this plat was plotted from field notes of actual surveys made by me or under my supervision and that the same is true and correct to the best of my belief.

JANUARY 31, 2013  
 Date of Survey

Signature and Seal of Professional Surveyor: *Frank J. Amello*  
 Certificate Number: FEM000188 AMELLO, PLS 12797  
 SURVEY NO. 1554

District I  
1625 N. French Dr., Hobbs, NM 88240  
Phone: (575) 393-6161 Fax: (575) 393-0720  
District II  
111 S. First St., Artesia, NM 88210  
Phone: (575) 748-1283 Fax: (575) 748-9720  
District III  
1000 Rio Brazos Road, Aztec, NM 87410  
Phone: (505) 334-6178 Fax: (505) 334-6170  
District IV  
1220 S. St. Francis Dr., Santa Fe, NM 87505  
Phone: (505) 476-3460 Fax: (505) 476-3462

State of New Mexico  
Energy, Minerals & Natural Resources Department  
OIL CONSERVATION DIVISION  
1220 South St. Francis Dr.  
Santa Fe, NM 87505

Form C-102  
Revised August 1, 2011  
Submit one copy to appropriate  
District Office

AMENDED REPORT

WELL LOCATION AND ACREAGE DEDICATION PLAT

<sup>1</sup> API Number 30-015-41650		<sup>2</sup> Pool Code 96144	<sup>3</sup> Pool Name Carlsbad; Bone Spring, East	
<sup>4</sup> Property Code 39822	<sup>5</sup> Property Name LONE TREE DRAW "13" STATE			<sup>6</sup> Well Number 7H
<sup>7</sup> OGRID No. 6137	<sup>8</sup> Operator Name DEVON ENERGY PRODUCTION COMPANY, L.P.			<sup>9</sup> Elevation 3186.9

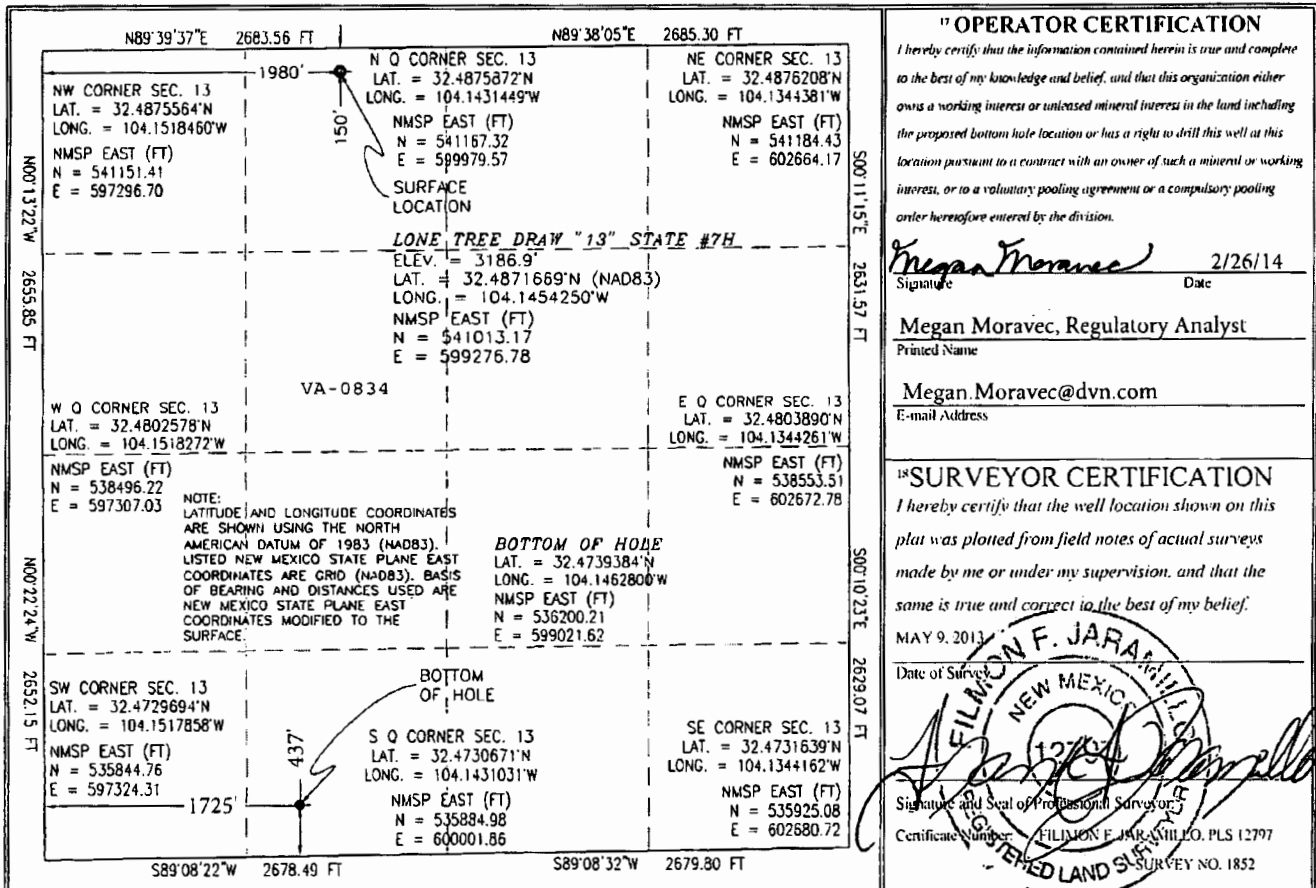
<sup>10</sup> Surface Location

UL or lot no.	Section	Township	Range	Lot Idn	Feet from the	North/South line	Feet from the	East/West line	County
C	13	21 S	27 E		150	NORTH	1980	WEST	EDDY

<sup>11</sup> Bottom Hole Location If Different From Surface

UL or lot no.	Section	Township	Range	Lot Idn	Feet from the	North/South line	Feet from the	East/West line	County
N	13	21 S	27 E		437	SOUTH	1725	WEST	EDDY
<sup>12</sup> Dedicated Acres 1.60.00	<sup>13</sup> Joint or Infill	<sup>14</sup> Consolidation Code	<sup>15</sup> Order No.						

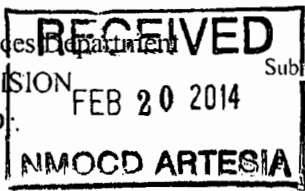
No allowable will be assigned to this completion until all interests have been consolidated or a non-standard unit has been approved by the division.



PP: 107' FNL & 1793' FWL

District I  
1625 N. French Dr., Hobbs, NM 88240  
Phone: (575) 393-6161 Fax: (575) 393-0720  
District II  
511 S. First St., Artesia, NM 88210  
Phone: (575) 748-1253 Fax: (575) 748-9720  
District III  
1000 Rio Brazos Road, Aztec, NM 87410  
Phone: (505) 334-6175 Fax: (505) 334-6170  
District IV  
1220 S. St. Francis Dr., Santa Fe, NM 87505  
Phone: (505) 476-3460 Fax: (505) 476-3462

State of New Mexico  
Energy, Minerals & Natural Resources Department  
OIL CONSERVATION DIVISION  
1220 South St. Francis Dr.  
Santa Fe, NM 87505



Form C-102  
Revised August 1, 2011  
Submit one copy to appropriate  
District Office  
 AMENDED REPORT

WELL LOCATION AND ACREAGE DEDICATION PLAT

<sup>1</sup> API Number <b>30-015-47084</b>	<sup>2</sup> Pool Code 3713	<sup>3</sup> Pool Name Avalon East; Bone Spring
<sup>4</sup> Property Code	<sup>5</sup> Property Name <b>LONE TREE DRAW 13 STATE</b>	
<sup>7</sup> OGRID No. 6137	<sup>8</sup> Operator Name <b>DEVON ENERGY PRODUCTION COMPANY, L.P.</b>	<sup>6</sup> Well Number <b>11H</b>
		<sup>9</sup> Elevation <b>3187.1</b>

<sup>10</sup> Surface Location

UL or lot no.	Section	Township	Range	Lot Idn	Feet from the	North/South line	Feet from the	East/West line	County
C	13	21 S	27 E		150	NORTH	2130	WEST	EDDY

<sup>11</sup> Bottom Hole Location If Different From Surface

UL or lot no.	Section	Township	Range	Lot Idn	Feet from the	North/South line	Feet from the	East/West line	County
N	13	21 S	27 E		330	SOUTH	2150	WEST	EDDY

<sup>12</sup> Dedicated Acres 160	<sup>13</sup> Joint or Infill	<sup>14</sup> Consolidation Code	<sup>15</sup> Order No.
--------------------------------------	-------------------------------	----------------------------------	-------------------------

No allowable will be assigned to this completion until all interests have been consolidated or a non-standard unit has been approved by the division.

**NOTE:** LATITUDE AND LONGITUDE COORDINATES ARE SHOWN USING THE NORTH AMERICAN DATUM OF 1983 (NAD83). LISTED NEW MEXICO STATE PLANE EAST COORDINATES ARE GRID (NAD83). BASIS OF BEARING AND DISTANCES USED ARE NEW MEXICO STATE PLANE EAST COORDINATES MODIFIED TO THE SURFACE.

**<sup>17</sup> OPERATOR CERTIFICATION**

*I hereby certify that the information contained herein is true and complete to the best of my knowledge and belief, and that this organization either owns a working interest or undivided mineral interest in the land including the proposed bottom hole location or has a right to drill this well at this location pursuant to a contract with an owner of such a mineral or working interest, or to a voluntary pooling agreement or a compulsory pooling order heretofore entered by the division.*

*Linda Good* 2/19/2014  
Signature Date

Linda Good  
Printed Name

*linda.good@dev.com*  
E-mail Address

**<sup>18</sup> SURVEYOR CERTIFICATION**

*I hereby certify that the well location shown on this plat was plotted from field notes of actual surveys made by me or under my supervision, and that the same is true and correct to the best of my belief.*

JANUARY 10, 2014  
Date of Survey

*[Signature]*  
Signature and Seal of Professional Surveyor

Certificate Number: [Stamp] SURVEY NO. 2500

## McMillan, Michael, EMNRD

---

**From:** Workman, Erin <Erin.Workman@dvn.com>  
**Sent:** Tuesday, April 08, 2014 6:14 AM  
**To:** McMillan, Michael, EMNRD  
**Subject:** RE: Lone Tree Draw 13 Production

Good morning Mr. McMillan! Land sent me a confirmation that the Lone Tree Draw 13 State 4H is in the [24330] Fenton; Delaware, Northwest!

*Erin Workman*

Regulatory Compliance Professional  
Mid-Continent Division  
**Devon Energy Corporation**  
333 W. Sheridan Avenue  
OKC, OK 73102  
OKDEC28.518  
405.552.7970  
Erin.Workman@dvn.com

*Matthew 7:25, "The rain fell, the rivers rose, and the winds blew and pounded that house. Yet it didn't collapse, because its foundation was on the rock.*

---

**From:** McMillan, Michael, EMNRD [<mailto:Michael.McMillan@state.nm.us>]  
**Sent:** Monday, April 07, 2014 4:52 PM  
**To:** Workman, Erin  
**Subject:** RE: Lone Tree Draw 13 Production

Thank You for the production.  
Can you verify the pool of the Lone Tree 4h. I am not sure if it is in the Carlsbad Delaware of Fenton Delaware Northeast  
Thank You

---

**From:** Workman, Erin [<mailto:Erin.Workman@dvn.com>]  
**Sent:** Monday, April 07, 2014 3:46 PM  
**To:** McMillan, Michael, EMNRD  
**Subject:** RE: Lone Tree Draw 13 Production

Good afternoon Mr. McMillan! Attached is the information you requested.

*Erin Workman*

Regulatory Compliance Professional  
Mid-Continent Division



Devon Energy Production Company  
333 W. Sheridan Avenue  
Oklahoma City, Oklahoma 73102  
Phone: (405)-552-7970  
Erin.Workman@dvn.com

April 15, 2014

**CERTIFIED MAIL**  
**RETURN RECEIPT REQUESTED**

Interest Owners

**Re: Pool/Lease Commingle**  
**Lone Tree Draw 13 State Com 2H, Lone Tree Draw 13 State 3H,**  
**Lone Tree Draw 13 State Com 4H, Lone Tree Draw 13 State Com 5H,**  
**Lone Tree Draw 13 State 7H, Lone Tree Draw 13 State 11H**  
**Sec. 13-21S-27E**  
**Lease: VA-0834, VB-1053**  
**API: #30-015-40372, #30-015-41134, #30-015-40522, #30-015-41135**  
**#30-015-41650, #30-015-42084**  
**Pool: (24330) Fenton; Delaware, Northwest (96144) Carlsbad; Bone Spring, East**  
**Eddy County, New Mexico**

Gentlemen:

This is to advise you that Devon Energy Production Company, LP, is filing an amended application with the New Mexico Oil Conservation Division ("NMOCD") seeking approval for a Central Tank Battery for the above mentioned wells. We had to add the Lone Tree Draw 13 State 11H to this application.

Any objections or requests that a hearing should be held regarding this application must be submitted to the New Mexico Oil Conservation Division Santa Fe office within 20 days from the date of this letter.

Please contact the undersigned at (405) 552-7970 should you have any questions or need anything further.

Sincerely,

Devon Energy Production Company, L.P.

Erin Workman  
Regulatory Compliance Professional

Enclosure

District I  
1625 N. French Drive, Hobbs, NM 88240  
District II  
1301 W. Grand Ave, Artesia, NM 88210  
District III  
1000 Rio Brazos Road, Aztec, NM 87410  
District IV  
1220 S. St Francis Dr, Santa Fe, NM  
87505

State of New Mexico  
Energy, Minerals and Natural Resources Department

Form C-107-B  
Revised June 10, 2003

**OIL CONSERVATION DIVISION**  
1220 S. St Francis Drive  
Santa Fe, New Mexico 87505

Submit the original application to the Santa Fe office with one copy to the appropriate District Office.

**APPLICATION FOR SURFACE COMMINGLING (DIVERSE OWNERSHIP)**

OPERATOR NAME: Devon Energy Production Co., LP  
OPERATOR ADDRESS: 333 W Sheridan Avenue, Oklahoma City, OK 73102  
APPLICATION TYPE:

Pool Commingling  Lease Commingling  Pool and Lease Commingling  Off-Lease Storage and Measurement (Only if not Surface Commingled)

LEASE TYPE:  Fee  State  Federal

Is this an Amendment to existing Order?  Yes  No If "Yes", please include the appropriate Order No. \_\_\_\_\_  
Have the Bureau of Land Management (BLM) and State Land office (SLO) been notified in writing of the proposed commingling  
 Yes  No

**(A) POOL COMMINGLING**  
Please attach sheets with the following information

(1) Pool Names and Codes	Gravities / BTU of Non-Commingled Production	Calculated Gravities / BTU of Commingled Production	Calculated Value of Commingled Production	Volumes
Fenton Delaware; NW (2H)	39/1588.9			
Fenton Delaware; NW (3H)	39/1322.3			
Fenton Delaware; NW (4H)	38/1322.8			
Fenton Delaware, NW (5H)	39/1321.8			
Carlsbad; Bone Spring, East (7H)	38/1333.7			
Carlsbad; Bone Spring, East (11H)	38/1333.7			

- (2) Are any wells producing at top allowables?  Yes  No  
 (3) Has all interest owners been notified by certified mail of the proposed commingling?  Yes  No.  
 (4) Measurement type:  Metering  Other (Well Test Method for 2H & 3H, 4H & 5H, coriolis micro motion meter for 7H)  
 (5) Will commingling decrease the value of production?  Yes  No If "yes", describe why commingling should be approved

**(B) LEASE COMMINGLING**  
Please attach sheets with the following information

- (1) Pool Name and Code.  
 (2) Is all production from same source of supply?  Yes  No  
 (3) Has all interest owners been notified by certified mail of the proposed commingling?  Yes  No  
 (4) Measurement type:  Metering  Other (Coriolis Test Method & Well Test Method)

**(C) POOL and LEASE COMMINGLING**  
Please attach sheets with the following information

- (1) Complete Sections A and E.

**(D) OFF-LEASE STORAGE and MEASUREMENT**  
Please attached sheets with the following information

- (1) Is all production from same source of supply?  Yes  No  
 (2) Include proof of notice to all interest owners.

**(E) ADDITIONAL INFORMATION (for all application types)**  
Please attach sheets with the following information

- (1) A schematic diagram of facility, including legal location.  
 (2) A plat with lease boundaries showing all well and facility locations. Include lease numbers if Federal or State lands are involved.  
 (3) Lease Names, Lease and Well Numbers, and API Numbers.

I hereby certify that the information above is true and complete to the best of my knowledge and belief.

SIGNATURE:  TITLE: Regulatory Compliance Prof. DATE: 04.17.14

TYPE OR PRINT NAME: Erin Workman TELEPHONE NUMBER: (405) 552-7970

E-MAIL ADDRESS: Erin.workman@dvn.com

# CERTIFIED MAILING LIST

Mailing Reference: **Lone Tree Draw 13 Commingle**

<u>Repondent Name/Address:</u>	<u>Certified Mailing Number:</u>
Chi Energy, Inc. Attn: John Qualls P.O. Box 1799 Midland, Texas 79702	91 7199 9991 7030 8929 5007
David H. Essex P.O. Box 50577 Midland, Texas 79710	91 7199 9991 7030 8929 4994
McCombs Energy Ltd. Attn: Ricky Haikin 5599 San Felipe Street, Suite 1200 Houston, Texas 77056	91 7199 9991 7030 8929 4987
Locker Brothers 1513 Flintridge Road Austin, Texas 78746-0490	91 7199 9991 7030 8929 4970
Michael D. Hayes 3608 Meadowridge Lane Midland, Texas 79707	91 7199 9991 7030 8929 4963
Jami Huber Owen 3323 Providence Drive Midland, Texas 79707	91 7199 9991 7030 8929 4956
Southwest Royalties, Inc. Attn: Randy Howard c/o Clayton Williams Energy, Inc. 6 Desta Drive, Suite 2100 Midland, Texas 79705	91 7199 9991 7030 8929 4949
Robin Oil & Gas Corp. P.O. Box 720420 OKC, OK 73172	91 7199 9991 7030 8929 4932
Lowe Royalty Partners, LP P.O. Box 4887, Dept. 4 Houston, TX 77210-4887	91 7199 9991 7030 8929 4925
Jareed Partners Ltd. P.O. Box 51451 Midland, TX 79710-1451	91 7199 9991 7030 8929 4918
Penwell Employee Royalty Pool 310 W. Wall, Suite 1001 Midland, TX 79701	91 7199 9991 7030 8929 4901
Butkin Investment Company LLC P.O. Box 2090 Duncan, OK 73534	91 7199 9991 7030 8929 4895
Todd M. Kringen 8540 E. McDowell Road Unit 59 Mesa, AZ 85207-1431	91 7199 9991 7030 8929 4888

# CERTIFIED MAILING LIST

Mailing Reference: **Lone Tree Draw 13 Commingle**

<u>Repondent Name/Address:</u>	<u>Certified Mailing Number:</u>
Robro Royalty Partners Ltd. P.O. Box 671028 Dallas, TX 75367-1028	91 7199 9991 7030 8929 4871
John Lawrence Thoma P.O. Box 17656 Golden, CO 80402	91 7199 9991 7030 8929 4864
Sandra Mary Thoma 8530 Mill Run Rd. Athens, TX 75751	91 7199 9991 7030 8929 4857
C. Mark Wheeler 24 Smith Road, Suite 405 Midland, TX 79705	91 7199 9991 7030 8929 4840
Paul R. Barwis P.O. Box 230 Midland, TX 79702	91 7199 9991 7030 8929 4833
William R. Bergman P.O. Box 1799 Midland, TX 79702	91 7199 9991 7030 8929 4826
Hoy B. Harrison Endowed Scholarship At Texas Christian University P.O. Box 297041 Ft. Worth, TX 76129-0001	91 7199 9991 7030 8929 4819
Texas Christian University Dept Intent of Athletics in Memory Of Hoy B. Harrison and David H. Harrison P.O. Box 297041 Ft. Worth, TX 76129-0001	91 7199 9991 7030 8929 4802
David Hoy Harrison Endowed Music Scholarship at Midland College 3600 N. Garfield Street Midland, TX 79705-6397	91 7199 9991 7030 8929 4796
High Sky Children's Ranch 8701 W. County Road 60 Midland, TX 79707-1307	91 7199 9991 7030 8929 4789
Midland Memorial Foundation 400 Rosalind Redfern Grover Parkway Midland, TX 79701-6499	91 7199 9991 7030 8929 4772
Vendetta Royalty Partners, Ltd. P.O. Box 141638 Austin, TX 78714-1638	91 7199 9991 7030 8929 4765
State of New Mexico Commissioner of Public Lands P.O. Box 1148 Santa Fe, NM 87504-1148	91 7199 9991 7030 8929 4758



# CERTIFIED MAILING LIST

Mailing Reference: **Lone Tree Draw 13 Commingle**

<u>Repondent Name/Address:</u>	<u>Certified Mailing Number:</u>
Nuevo Seis Limited Partnership Morris E. Schertz & Hollie K. Schertz P.O. Box 2588 Roswell, NM 88202	91 7199 9991 7030 8929 4741
Coleman O'Brian Martin 8833 Ensley Court Leawood, KS 66206	91 7199 9991 7030 8929 4734
Slash Exploration Limited Partnership P.O. Box 1973 Roswell, NM 88202-1973	91 7199 9991 7030 8929 4727
Sam L. Shackelford 1096 Mechem Drive, Suite G-16 Ruidosa, NM 88345	91 7199 9991 7030 8929 4710
Linda F. Lyons and Monte L. Lyons 405 S. Elm Street Carlsbad, NM 88220	91 7199 9991 7030 8929 4703
Grace Redwine 901 W. Riverside Carlsbad, NM 88220	91 7199 9991 7030 8929 4697
Carl A. Schellinger P.O. Box 447 Roswell, NM 88202	91 7199 9991 7030 8929 4680
George M. O'Brien P.O. Box 1743 Midland, TX 79702	91 7199 9991 7030 8929 4673
James C. Dewey 2407 Emerson Court Midland, TX 79705	91 7199 9991 7030 8929 4666
Martin & Martin, Ltd. P.O. Box 1675 Roswell, NM 88202	91 7199 9991 7030 8929 4659
Andrew Don Fry Route 1, Box 1005 Shady Point, OK 74956	91 7199 9991 7030 8929 4642
Robert E. Scott 316 Knobb Hill Drive Hamden, CT 06518	91 7199 9991 7030 8929 4635
Unicorn Energy LLC P.O. Box 1675 Roswell, NM 88202	91 7199 9991 7030 8929 4628
W.F. Brainerd 200 E Country Club Roswell, NM 88201	91 7199 9991 7030 8929 4611

NMNM 014768B

NMNM 017095

NMLC 0060572A

NMNM 109420

Lone Tree Draw 13 State 3H & 7H

Lone Tree Draw 13 State 2H

Lone Tree Draw 13 State 5H

DCP CDP #727958-00

Lone Tree Draw 13 State 4H

Tank Battery

NMLC 0059365

NMLC 0066067

Lone Tree Draw 13 State 11H

NMNM 014768A

NMLC 0069707

**Devon GIS Mapping**



Disclaimer: This plat is for illustrative purposes only and is neither a legally recorded map nor a survey and is not intended to be used as one.

Scale: 1:18,056

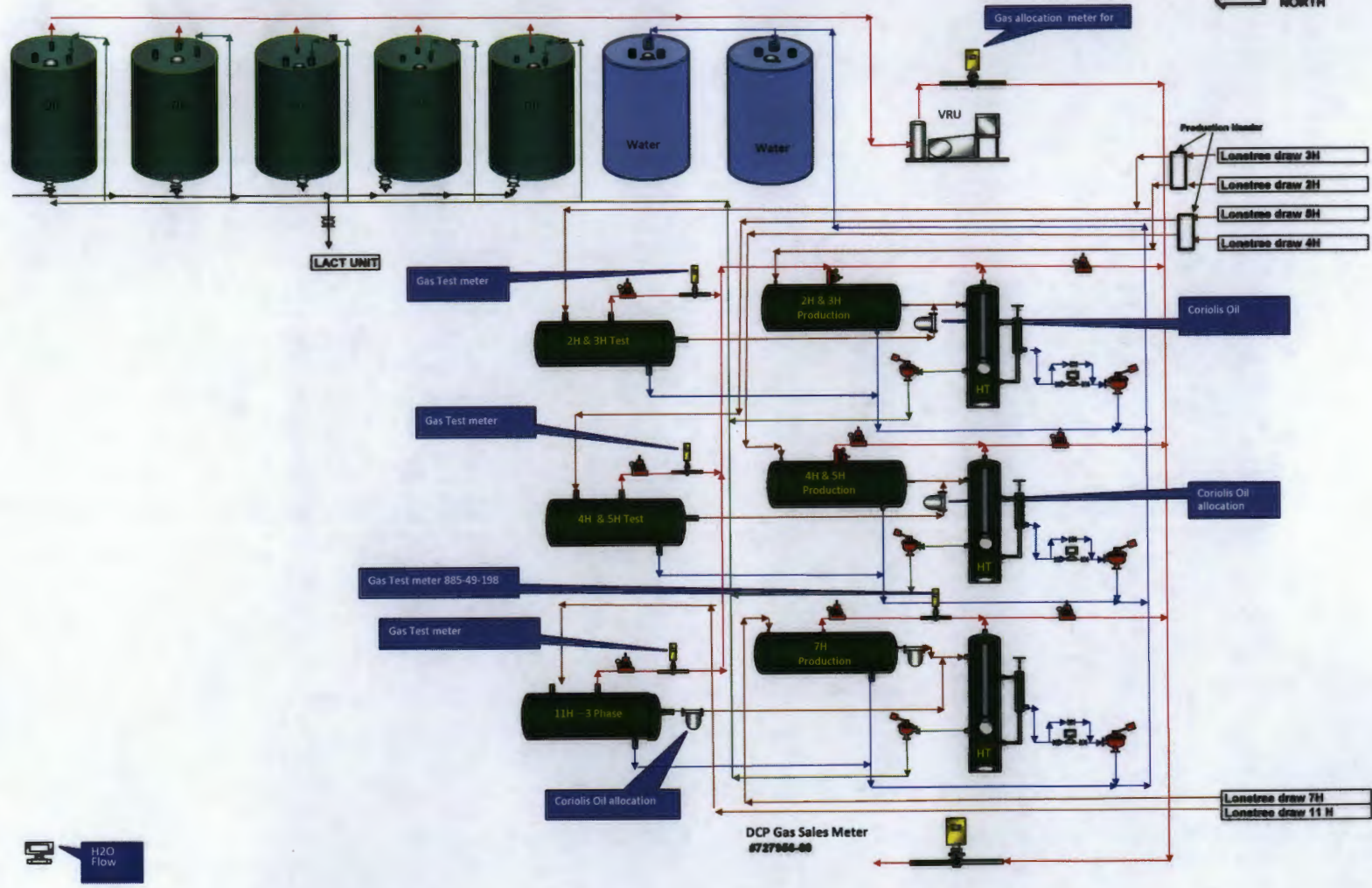
Date Printed: 4/15/2014 4:59:13 AM

Production System: Closed

Valves will be closed 30 minutes prior to sales.

Note: Devon Energy Site Security Plan located in the Artesia Main Office

### Lone tree draw 13 state Com 2H Tank Battery Sec 13, T21S, R27E FNL & FSL

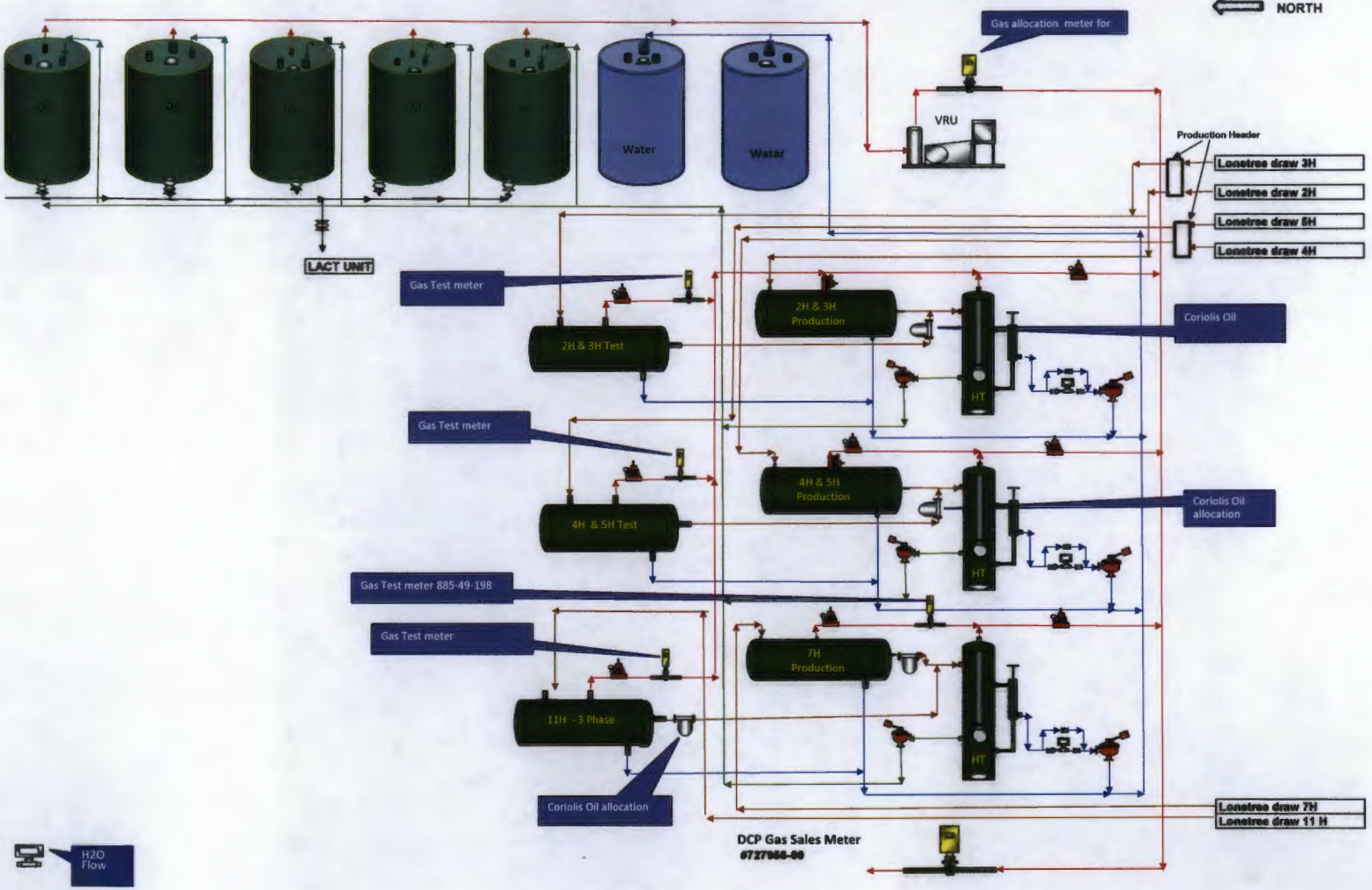


Production System: Closed

Valves will be closed 30 minutes prior to sales.

Note:  
Devon Energy Site Security Plan located in the Artesia Main Office

### Lone tree draw 13 state Com 2H Tank Battery Sec 13, T21S, R27E FNL & FSL



Flow line Colors

H2O Flow

11

12

7

14

21S - 27E

21S - 28E

18

Lone Tree Draw 13  
 St Com 2H, 3H  
 4H, 5H, 7H, 11H  
 EDDY, NM

This map is for illustrative purposes only and is neither a legally recorded map nor a survey and is not intended to be used as one. Devon makes no warranty, representation, or guarantee of any kind regarding this map.

GCS North American 1983  
 Datum: North American 1927, Units: Degree  
 Created by: devon  
 Map is current as of 4/15/2014



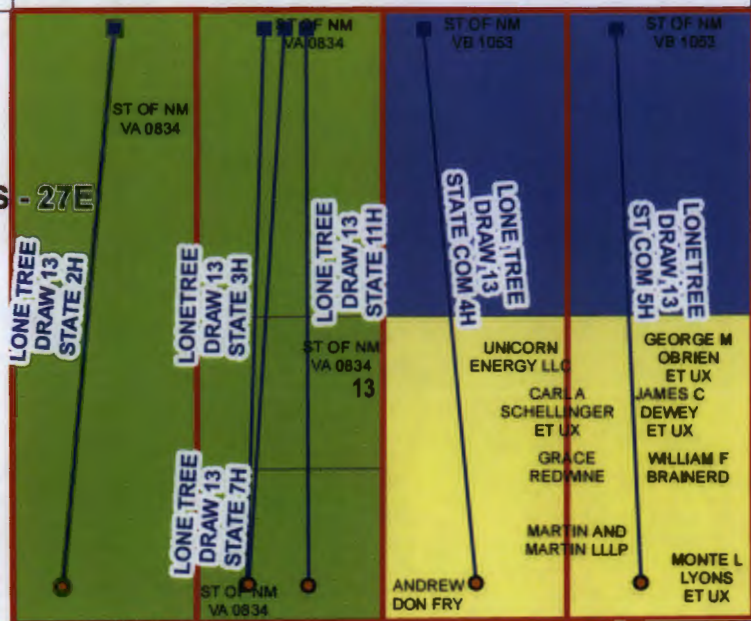
Feet  
 0 255 500 1,100 1 in. = 1,667 feet

- Project Areas
  - Surface
  - Bottom
  - Path
- ANDREW DON FRY; CARLA SCHELLINGER ET UX;  
 GEORGE M OBRIEN ET UX;  
 GRACE REDWINE; JAMES C DEWEY ET UX; MARTIN AND MARTIN LLLP; MONTE L LYONS ET UX; UNICORN ENERGY LLC; WILLIAM F BRAINERD
- ST OF NM VA 0834
  - ST OF NM VB 1053

23

24

19



WC ID	WC Name	Alt WC Key	Well API	Year	Month	Theo	Prod
00001	LONE TREE DRAW 13 STATE 2H	8985123	300154037200	2013	08	11,233	11,444
00001	LONE TREE DRAW 13 STATE 2H	8985123	300154037200	2013	09	19,028	17,905
00001	LONE TREE DRAW 13 STATE 2H	8985123	300154037200	2013	10	24,571	23,690
00001	LONE TREE DRAW 13 STATE 2H	8985123	300154037200	2013	11	20,968	20,610
00001	LONE TREE DRAW 13 STATE 2H	8985123	300154037200	2013	12	27,729	27,028
00001	LONE TREE DRAW 13 STATE 2H	8985123	300154037200	2014	01	22,440	21,935
00001	LONE TREE DRAW 13 STATE 2H	8985123	300154037200	2014	02	17,356	17,244
	<b>LONE TREE DRAW 13 STATE 2H</b>						<b>139,856</b>
00001	LONE TREE DRAW 13 STATE COM 3H	9005999	300154113400	2013	08	0	0
00001	LONE TREE DRAW 13 STATE COM 3H	9005999	300154113400	2013	09	3,358	3,160
00001	LONE TREE DRAW 13 STATE COM 3H	9005999	300154113400	2013	10	6,080	5,862
00001	LONE TREE DRAW 13 STATE COM 3H	9005999	300154113400	2013	11	2,315	2,276
00001	LONE TREE DRAW 13 STATE COM 3H	9005999	300154113400	2013	12	3,824	3,727
00001	LONE TREE DRAW 13 STATE COM 3H	9005999	300154113400	2014	01	2,759	2,697
00001	LONE TREE DRAW 13 STATE COM 3H	9005999	300154113400	2014	02	1,910	1,898
	<b>LONE TREE DRAW 13 STATE COM 3H</b>						<b>19,620</b>
00001	LONE TREE DRAW 13 STATE COM 4H	9005416	300154052200	2013	08	9,304	9,478
00001	LONE TREE DRAW 13 STATE COM 4H	9005416	300154052200	2013	09	4,518	4,251
00001	LONE TREE DRAW 13 STATE COM 4H	9005416	300154052200	2013	10	7,118	6,863
00001	LONE TREE DRAW 13 STATE COM 4H	9005416	300154052200	2013	11	5,440	5,347
00001	LONE TREE DRAW 13 STATE COM 4H	9005416	300154052200	2013	12	5,459	5,321
00001	LONE TREE DRAW 13 STATE COM 4H	9005416	300154052200	2014	01	5,585	5,460
00001	LONE TREE DRAW 13 STATE COM 4H	9005416	300154052200	2014	02	1,852	1,840
	<b>LONE TREE DRAW 13 STATE COM 4H</b>						<b>38,560</b>
00001	LONE TREE DRAW 13 STATE COM 5H	9006121	300154113500	2013	10	638	615
00001	LONE TREE DRAW 13 STATE COM 5H	9006121	300154113500	2013	11	7,183	7,060
00001	LONE TREE DRAW 13 STATE COM 5H	9006121	300154113500	2013	12	9,205	8,973
00001	LONE TREE DRAW 13 STATE COM 5H	9006121	300154113500	2014	01	7,404	7,238
00001	LONE TREE DRAW 13 STATE COM 5H	9006121	300154113500	2014	02	5,581	5,545
	<b>LONE TREE DRAW 13 STATE COM 5H</b>						<b>29,431</b>
00001	LONE TREE DRAW 13 STATE COM 7H	9006347	300154165000	2014	01	974	952
00001	LONE TREE DRAW 13 STATE COM 7H	9006347	300154165000	2014	02	19,267	19,143
	<b>LONE TREE DRAW 13 STATE COM 7H</b>						<b>20,095</b>
							<b>247,562</b>

LONE TREE DRAW 13 STATE COM 5H Not producing yet!  
 (11)

## McMillan, Michael, EMNRD

---

**From:** Workman, Erin <Erin.Workman@dvn.com>  
**Sent:** Thursday, May 08, 2014 1:29 PM  
**To:** McMillan, Michael, EMNRD  
**Subject:** RE: Lone Tree Draw 13 Production

No sir!

*Erin Workman*

Regulatory Compliance Professional  
Mid-Continent Division  
**Devon Energy Corporation**  
333 W. Sheridan Avenue  
OKC, OK 73102  
OKDEC28.518  
405.552.7970  
[Erin.Workman@dvn.com](mailto:Erin.Workman@dvn.com)

*Matthew 7:25, "The rain fell, the rivers rose, and the winds blew and pounded that house. Yet it didn't collapse, because its foundation was on the rock.*

---

**From:** McMillan, Michael, EMNRD [<mailto:Michael.McMillan@state.nm.us>]  
**Sent:** Thursday, May 08, 2014 2:28 PM  
**To:** Workman, Erin  
**Subject:** RE: Lone Tree Draw 13 Production

Is the Lone Tree 11H not producing?

---

**From:** Workman, Erin [<mailto:Erin.Workman@dvn.com>]  
**Sent:** Monday, April 07, 2014 3:46 PM  
**To:** McMillan, Michael, EMNRD  
**Subject:** RE: Lone Tree Draw 13 Production

Good afternoon Mr. McMillan! Attached is the information you requested.

*Erin Workman*

Regulatory Compliance Professional  
Mid-Continent Division  
**Devon Energy Corporation**  
333 W. Sheridan Avenue  
OKC, OK 73102

**McMillan, Michael, EMNRD**

---

**From:** Workman, Erin <Erin.Workman@dvn.com>  
**Sent:** Tuesday, April 08, 2014 6:14 AM  
**To:** McMillan, Michael, EMNRD  
**Subject:** RE: Lone Tree Draw 13 Production

Good morning Mr. McMillan! Land sent me a confirmation that the Lone Tree Draw 13 State 4H is in the [24330] Fenton; Delaware, Northwest!

*Erin Workman*

Regulatory Compliance Professional  
Mid-Continent Division  
**Devon Energy Corporation**  
333 W. Sheridan Avenue  
OKC, OK 73102  
OKDEC28.518  
405.552.7970  
Erin.Workman@dvn.com

*Matthew 7:25, "The rain fell, the rivers rose, and the winds blew and pounded that house. Yet it didn't collapse, because its foundation was on the rock.*

---

**From:** McMillan, Michael, EMNRD [<mailto:Michael.McMillan@state.nm.us>]  
**Sent:** Monday, April 07, 2014 4:52 PM  
**To:** Workman, Erin  
**Subject:** RE: Lone Tree Draw 13 Production

Thank You for the production.

Can you verify the pool of the Lone Tree 4h. I am not sure if it is in the Carlsbad Delaware of Fenton Delaware Northeast  
Thank You

---

**From:** Workman, Erin [<mailto:Erin.Workman@dvn.com>]  
**Sent:** Monday, April 07, 2014 3:46 PM  
**To:** McMillan, Michael, EMNRD  
**Subject:** RE: Lone Tree Draw 13 Production

Good afternoon Mr. McMillan! Attached is the information you requested.

*Erin Workman*

Regulatory Compliance Professional  
Mid-Continent Division



## McMillan, Michael, EMNRD

---

**From:** Shapard, Craig, EMNRD  
**Sent:** Monday, May 12, 2014 8:17 AM  
**To:** McMillan, Michael, EMNRD  
**Subject:** RE: Devon Lone Tree Draw "13" State 4H

Apparently, a mistake on Devon, this well is in the Carlsbad; Delaware pool.  
Played golf on the Arnold Palmer course Sat. played horrible, great scenery. La Canterra is a great resort.

T.C. Shapard  
District II Geologist  
Energy Minerals & Natural Resource Department  
811 S. First Street  
Artesia, New Mexico 88202  
Office: (575) 748-1283 Ext. 103  
Fax: (575) 748-9120  
E-MAIL: [Craig.Shapard@state.nm.us](mailto:Craig.Shapard@state.nm.us)



New Mexico Energy, Minerals and Natural Resources Department

---

**From:** McMillan, Michael, EMNRD  
**Sent:** Friday, May 09, 2014 10:29 AM  
**To:** Shapard, Craig, EMNRD  
**Subject:** Devon Lone Tree Draw "13" State 4H

TC:  
Can you verify which pool the Devon Lone Tree Draw "13" State 4H API 30-015-40522 would be in? C-102 says Carlsbad; Delaware and the hearing order says Fenton Delaware, NW.  
Hope golfing was good  
Mike