

RECEIVED: <b>2/23/2018</b>	REVIEWER: <b>MAm</b>	TYPE: <b>PC</b>	APP NO: <b>PMAM1805449121</b>
-------------------------------	-------------------------	--------------------	----------------------------------

ABOVE THIS TABLE FOR OCD DIVISION USE ONLY

**NEW MEXICO OIL CONSERVATION DIVISION**  
 - Geological & Engineering Bureau -  
 1220 South St. Francis Drive, Santa Fe, NM 87505

**ADMINISTRATIVE APPLICATION CHECKLIST**

THIS CHECKLIST IS MANDATORY FOR ALL ADMINISTRATIVE APPLICATIONS FOR EXCEPTIONS TO DIVISION RULES AND  
 REGULATIONS WHICH REQUIRE PROCESSING AT THE DIVISION LEVEL IN SANTA FE

**Applicant:** EOG Resources, Inc. P.O. Box 2267 Midland, TX 79702 **OGRID Number:** 7377  
**Well Name:** Condor 32 State 601H and others **API:** 30-025-44121  
**Pool:** Hardin Tank; Bone Spring & Bobcat Draw; Upper Wolfcamp **Pool Code:** 96661 & 98094

**SUBMIT ACCURATE AND COMPLETE INFORMATION REQUIRED TO PROCESS THE TYPE OF APPLICATION  
 INDICATED BELOW**

**PC-1316**  
**FEB 23 2018 PM01:37**

**1) TYPE OF APPLICATION:** Check those which apply for [A]

A. Location - Spacing Unit - Simultaneous Dedication

☐ NSL☐ NSP (PROJECT AREA)☐ NSP (PRORATION UNIT)☐ SD

B. Check one only for [I] or [II]

[I] Commingling - Storage - Measurement

☐ DHC☐ CTB☐ PLC☒ PC☐ OLS☐ OLM

[II] Injection - Disposal - Pressure Increase - Enhanced Oil Recovery

☐ WFX☐ PMX☐ SWD☐ IPI☐ EOR☐ PPR**2) NOTIFICATION REQUIRED TO:** Check those which apply.A. ☐ Offset operators or lease holdersB. ☐ Royalty, overriding royalty owners, revenue ownersC. ☐ Application requires published noticeD. ☒ Notification and/or concurrent approval by SLOE. ☐ Notification and/or concurrent approval by BLMF. ☐ Surface ownerG. ☐ For all of the above, proof of notification or publication is attached, and/or,H. ☐ No notice required**FOR OCD ONLY**☐ Notice Complete
☐ Application  
 Content  
 Complete

**3) CERTIFICATION:** I hereby certify that the information submitted with this application for administrative approval is **accurate** and **complete** to the best of my knowledge. I also understand that **no action** will be taken on this application until the required information and notifications are submitted to the Division.

**Note: Statement must be completed by an individual with managerial and/or supervisory capacity.**

Stan Wagner

Print or Type Name

Signature

02/23/2018

Date

432-686-3689

Phone Number

stan\_wagner@eogresources.com

e-mail Address



P.O. Box 2267, Midland, Texas 79702  
Phone: (432) 686-3600 Fax: (432) 686-3773

Date: February 22, 2018

To: State of New Mexico Oil Conservation Division

Re: Surface Pool/Lease Commingling Application;  
Condor 32 State #601H, Condor 32 State #602H, Condor 32 State #703H,  
Condor 32 State #704H, Condor 32 State #705H, Condor 32 State #706H,  
Condor 32 State #707H, Condor 32 State #708H, Condor 32 State #709H

To whom it may concern:

This letter serves to notice you that the ownership of the following wells is identical in working, royalty, and overriding royalty interest and percentages:

	API	WELL NAME	WELL#	LOCATION	POOL CODE/NAME	STATUS
1	30-025-42582	Condor 32 State	#703H	A-32-25S-34E	[98094] WC-025G-09 S253336D; Upper Wolfcamp	Permitted
2	30-025-44121	Condor 32 State	#601H	A-32-25S-34E	[96661] Hardin Tank; Bone Spring	Permitted
3	30-025-44122	Condor 32 State	#602H	B-32-25S-34E	[96661] Hardin Tank; Bone Spring	Permitted
4	30-025-44115	Condor 32 State	#704H	A-32-25S-34E	[98094] Bobcat Draw; Upper Wolfcamp	Permitted
5	30-025-44116	Condor 32 State	#705H	B-32-25S-34E	[98094] Bobcat Draw; Upper Wolfcamp	Permitted
6	30-025-44117	Condor 32 State	#706H	B-32-25S-34E	[98094] Bobcat Draw; Upper Wolfcamp	Permitted
7	30-025-44118	Condor 32 State	#707H	A-32-25S-34E	[98094] Bobcat Draw; Upper Wolfcamp	Permitted
8	30-025-44119	Condor 32 State	#708H	A-32-25S-34E	[98094] Bobcat Draw; Upper Wolfcamp	Permitted
9	30-025-44120	Condor 32 State	#709H	B-32-25S-34E	[98094] Bobcat Draw; Upper Wolfcamp	Permitted

I certify that this information is true and correct to the best of my knowledge.  
Sincerely,

EOG Resources, Inc.

By:   
Charles Bassett  
Land Specialist

### APPLICATION FOR SURFACE POOL/LEASE COMMINGLING - BLM

EOG Resources, Inc. ("EOG") respectfully requests approval to surface pool/lease commingle oil & gas from the following wells:

	API	WELL NAME	WELL #	LOCATION	POOL CODE/NAME	STATUS	*Gravities	*GAS BTU/MCF PD
1	30-025-42582	Condor 32 State	#703H	A-32-25S-34E	[98094] WC-025G-09 S253336D; Upper Wolfcamp	Permitted	58.76	2314/cft
2	30-025-44121	Condor 32 State	#601H	A-32-25S-34E	[96661]Hardin Tank; Bone Spring	Permitted	58.00	2314/cft
3	30-025-44122	Condor 32 State	#602H	B-32-25S-34E	[96661]Hardin Tank; Bone Spring	Permitted	58.00	2314/cft
4	30-025-44115	Condor 32 State	#704H	A-32-25S-34E	[98094]Bobcat Draw; Upper Wolfcamp	Permitted	58.00	2314/cft
5	30-025-44116	Condor 32 State	#705H	B-32-25S-34E	[98094]Bobcat Draw; Upper Wolfcamp	Permitted	58.00	2314/cft
6	30-025-44117	Condor 32 State	#706H	B-32-25S-34E	[98094]Bobcat Draw; Upper Wolfcamp	Permitted	58.00	2314/cft
7	30-025-44118	Condor 32 State	#707H	A-32-25S-34E	[98094]Bobcat Draw; Upper Wolfcamp	Permitted	58.00	2314/cft
8	30-025-44119	Condor 32 State	#708H	A-32-25S-34E	[98094]Bobcat Draw; Upper Wolfcamp	Permitted	58.00	2314/cft
9	30-025-44120	Condor 32 State	#709H	B-32-25S-34E	[98094]Bobcat Draw; Upper Wolfcamp	Permitted	58.00	2314/cft

\*projected, pending completion

#### GENERAL INFORMATION:

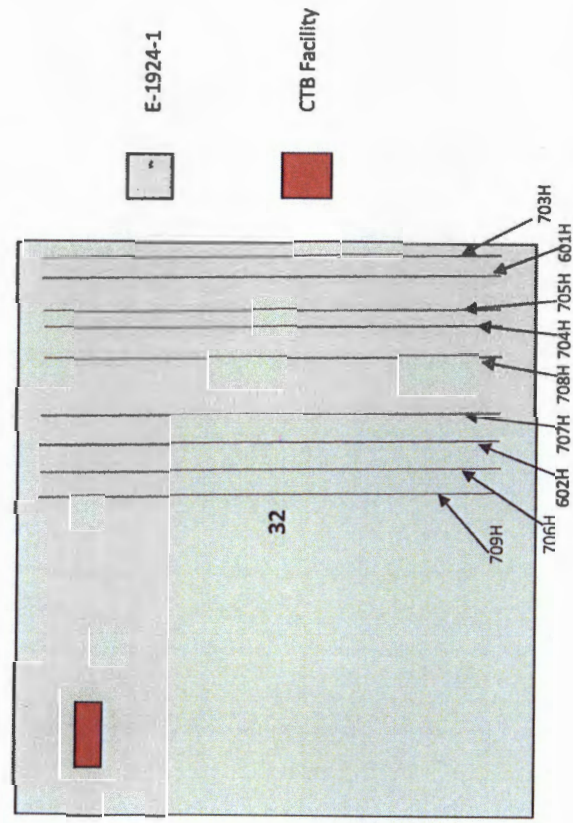
- State lease E-1924-1 covers 640 acres, being all of section 32 in Township 25 South, Range 34 East, Lea County, New Mexico.
- The central tank battery to service the subject wells is located in the NWNW of section 32-25S-34E.
- Ownership is identical in each of the subject wells.
- An application to commingle production from the subject wells is being submitted to the NMSLO and the NMOCD.
- Enclosed herewith is (1) a map that displays the leases, the location of the subject wells, and the proposed CTB, (2) a process flow diagram, (3) and the C-102 plat for each of the wells.

#### Process and Flow Descriptions:

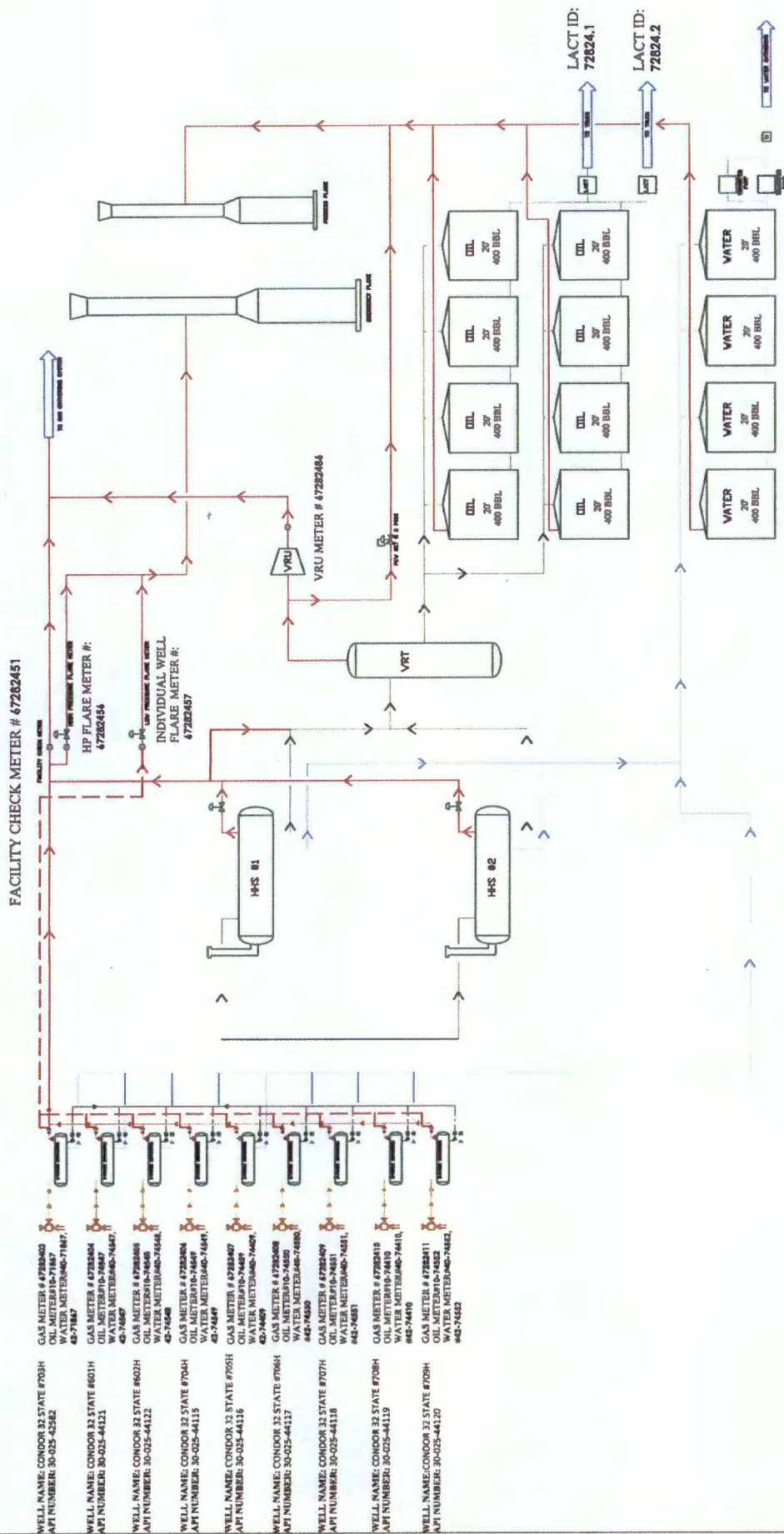
The production from each well will flow into a dedicated 3-phase separator. The production stream will be separated into 3 independent streams (gas, oil, and water) by the separator and each stream will be measured individually after it exits the separator. The gas will be measured using a senior orifice meter and used to allocate total volume measured at the facility check meter, high pressure flare meter, and low pressure flare meter.



Condor 32 State #601H, #602H, #704H, #705H, #706H, #707H, #708H, #709H  
Section 32-25S-34E, Lea County, NM  
Well Layout and CTB location



# FACILITY NAME: CONDOR CTB



1) Gas Orifice Meter  
2) Liquid Meter

CONDOR CTB PROCESS FLOW

EDG RESOURCES  
MIDLAND DIVISION

BY: BKM

REV. 02  
2/21/2018

### Process and Flow Descriptions:

The production from each well will flow into a dedicated 3-phase separator. The production stream will be separated into 3 independent streams (gas, oil, and water) by the separator and each stream will be measured individually after it exits the separator. The gas will be measured using a senior orifice meter and used to allocate total volume measured at the facility check meter, high pressure flare meter, and low pressure flare meter.

CONDOR 32 STATE #703H gas allocation meter is an Emerson orifice meter (S/N 67282403)  
CONDOR 32 STATE #601H gas allocation meter is an Emerson orifice meter (S/N 67282404)  
CONDOR 32 STATE #602H gas allocation meter is an Emerson orifice meter (S/N 67282405)  
CONDOR 32 STATE #704H gas allocation meter is an Emerson orifice meter (S/N 67282406)  
CONDOR 32 STATE #705H gas allocation meter is an Emerson orifice meter (S/N 67282407)  
CONDOR 32 STATE #706H gas allocation meter is an Emerson orifice meter (S/N 67282408)  
CONDOR 32 STATE #707H gas allocation meter is an Emerson orifice meter (S/N 67282409)  
CONDOR 32 STATE #708H gas allocation meter is an Emerson orifice meter (S/N 67282410)  
CONDOR 32 STATE #709H gas allocation meter is an Emerson orifice meter (S/N 67282411)

The oil from the separators will be measured using a Coriolis meter.

CONDOR 32 STATE #703H oil allocation meter is a FMC Coriolis meter (S/N 10-71867)  
CONDOR 32 STATE #601H oil allocation meter is a FMC Coriolis meter (S/N 10-74547)  
CONDOR 32 STATE #602H oil allocation meter is a FMC Coriolis meter (S/N 10-74548)  
CONDOR 32 STATE #704H oil allocation meter is a FMC Coriolis meter (S/N 10-74549)  
CONDOR 32 STATE #705H oil allocation meter is a FMC Coriolis meter (S/N 10-74409)  
CONDOR 32 STATE #706H oil allocation meter is a FMC Coriolis meter (S/N 10-74550)  
CONDOR 32 STATE #707H oil allocation meter is a FMC Coriolis meter (S/N 10-74551)  
CONDOR 32 STATE #708H oil allocation meter is a FMC Coriolis meter (S/N 10-74410)  
CONDOR 32 STATE #709H oil allocation meter is a FMC Coriolis meter (S/N 10-74552)

The water will be measured using a turbine meter. The water from each separator is combined in a common header and flows into (4) 500 barrel coated steel tanks. Guided wave radar is used to measure water volumes in these tanks. The oil from each separator will be combined into a common header and flow into a heated horizontal separator (HHS) to aid separation of water entrained in the oil. Water from the heated separator flows into the common water header connected to the (4) 500 barrel water tanks. The water is then pumped and/or trucked to a salt water disposal well. The oil from the heated separator flows through a vapor recovery tower (VRT) where gas is allowed to breakout at a lower pressure, and then the oil flows into (8) 500 barrel coated steel tanks. Guided wave radar is used to measure water and oil volumes in these tanks. Oil is pumped out of the tanks through a Coriolis meter into a truck or a pipeline. Every tank utilizes a guided wave radar to determine the volume of product in each. After the gas from each separator is measured it is combined into a common header. The gas from the heated separator also flows into this header. The gas flows through the header to a custody transfer orifice meter (#67282451) that serves as our lease production meter. If the pipeline is experiencing problems and cannot take any gas, the gas will flow through the high pressure pressure

flare meter (#67282457) to the flare. If an individual well needed to be flared for any operation reason it will be manually routed through the individual well flare meter (#67282456) to the flare. The overhead gas from the vapor recovery tower is compressed by a vapor recovery compressor and then measured by a custody transfer Emerson orifice meter (#67282486). The gas from the vapor recovery system combines with the gas from the lease production meter and flows into our gas gathering pipeline system.



APPLICATION FOR, COMMINGLING AT A COMMON CENTRAL TANK BATTERY

Proposal for CONDOR CTB:

EOG Resources, Inc. is requesting approval to add wells to the Central Tank Battery, Commingling:

Federal Lease # NM 19858

Well Name	Location	API #	Pool	Oil BPD	Gravities	MSCFPD	BTU
CONDOR 32 STATE #703H		30-025-42582		730	58.76	949	2314
CONDOR 32 STATE #601H		30-025-44121		*730	*58	*949	*2314
CONDOR 32 STATE #602H		30-025-44122		*730	*58	*949	*2314
CONDOR 32 STATE #704H		30-025-44115		*730	*58	*949	*2314
CONDOR 32 STATE #705H		30-025-44116		*730	*58	*949	*2314
CONDOR 32 STATE #706H		30-025-44117		*730	*58	*949	*2314
CONDOR 32 STATE #707H		30-025-44118		*730	*58	*949	*2314
CONDOR 32 STATE #708H		30-025-44119		*730	*58	*949	*2314
CONDOR 32 STATE #709H		30-025-44120		*730	*58	*949	*2314

\*Estimated numbers for these wells; will provide actual numbers once these wells are producing.



District I  
1625 N. French Dr., Hobbs, NM 88240  
Phone: (575) 393-6161 Fax: (575) 393-0720  
District II  
811 S. First St., Artesia, NM 88210  
Phone: (575) 748-1283 Fax: (575) 748-9720  
District III  
1000 Rio Brazos Road, Aztec, NM 87410  
Phone: (505) 334-6178 Fax: (505) 334-6170  
District IV  
1220 S. St. Francis Dr., Santa Fe, NM 87505  
Phone: (505) 476-3460 Fax: (505) 476-3462

State of New Mexico  
Energy, Minerals & Natural Resources  
Department  
OIL CONSERVATION DIVISION  
1220 South St. Francis Dr.  
Santa Fe, NM 87505

FORM C-102  
Revised August 1, 2011  
Submit one copy to appropriate  
District Office

☐ AMENDED REPORT

WELL LOCATION AND ACREAGE DEDICATION PLAT

<sup>1</sup> API Number 30-025-44121	<sup>2</sup> Pool Code 96661	<sup>3</sup> Pool Name Hardin Tank; Bone Spring
<sup>4</sup> Property Code 39673	<sup>5</sup> Property Name CONDOR 32 STATE	<sup>6</sup> Well Number #601H
<sup>7</sup> OGRID No. 7377	<sup>8</sup> Operator Name EOG RESOURCES, INC.	<sup>9</sup> Elevation 3319'

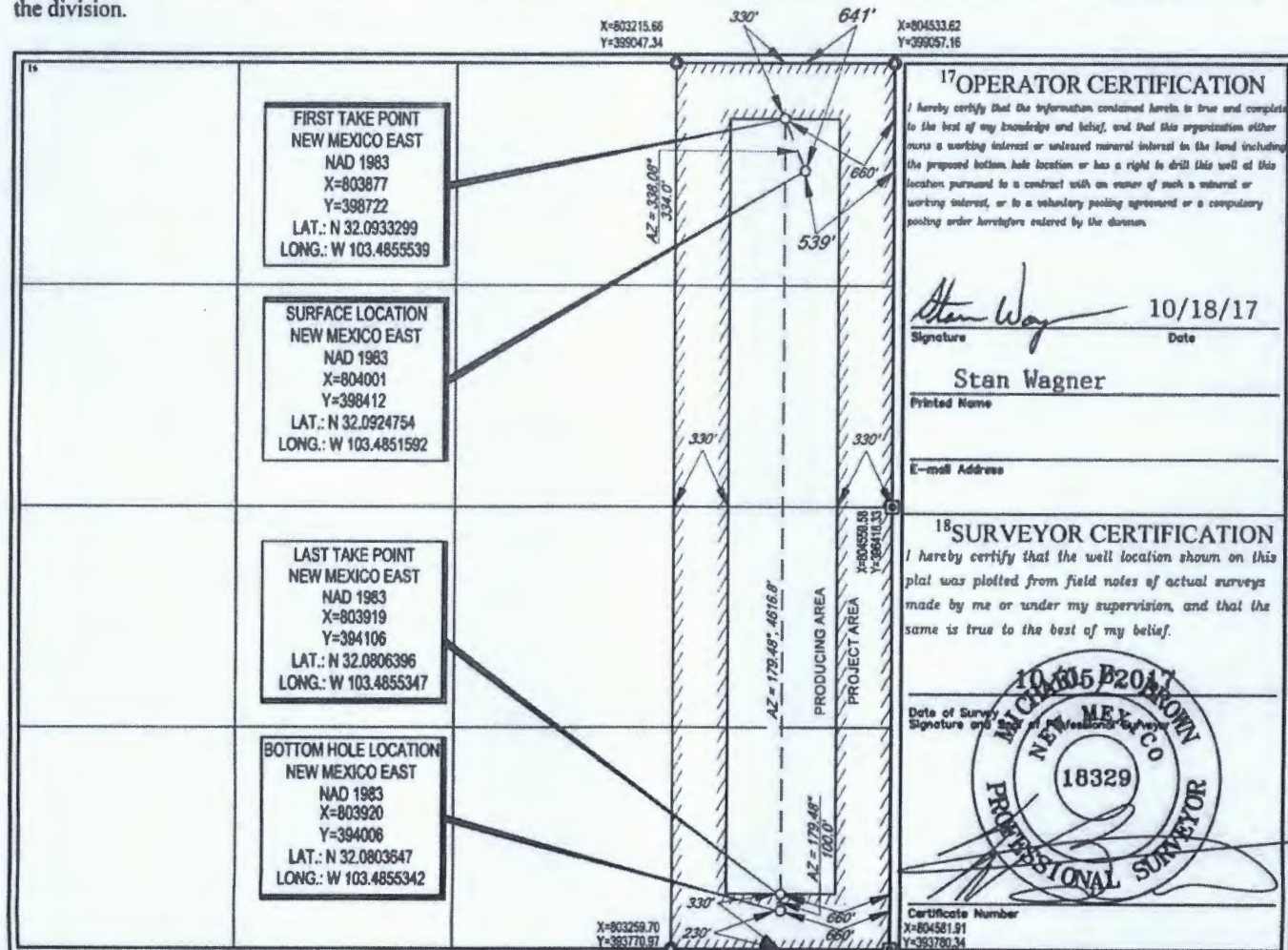
<sup>10</sup>Surface Location

UL or lot no.	Section	Township	Range	Lot Ida	Feet from the	North/South line	Feet from the	East/West line	County
A	32	25-S	34-E	-	641'	NORTH	539'	EAST	LEA

UL or lot no.	Section	Township	Range	Lot Ida	Feet from the	North/South line	Feet from the	East/West line	County
P	32	25-S	34-E	-	230'	SOUTH	660'	EAST	LEA

<sup>12</sup> Dedicated Acres 160.00	<sup>13</sup> Joint or Infill	<sup>14</sup> Consolidation Code	<sup>15</sup> Order No.
---	-------------------------------	----------------------------------	-------------------------

No allowable will be assigned to this completion until all interests have been consolidated or a non-standard unit has been approved by the division.





6: SURVEY\EOG MIDLAND\CONDOR 32 STATE\FINAL PRODUCTS\LO CONDOR32STATE 602H.DWG 10/11/2017 3:58:10 PM istgwa



District I  
1625 N. Frelich Dr., Hobbs, NM 88240  
Phone: (575) 393-6161 Fax: (575) 393-0720  
District II  
811 S. First St., Artesia, NM 88210  
Phone: (575) 748-1283 Fax: (575) 748-9720  
District III  
1000 Rio Brazos Road, Aztec, NM 87410  
Phone: (505) 334-6178 Fax: (505) 334-6170  
District IV  
1220 S. St. Francis Dr., Santa Fe, NM 87505  
Phone: (505) 476-3460 Fax: (505) 476-3462

State of New Mexico  
Energy, Minerals & Natural Resources  
Department  
OIL CONSERVATION DIVISION  
1220 South St. Francis Dr.  
Santa Fe, NM 87505

FORM C-102  
Revised August 1, 2011  
Submit one copy to appropriate  
District Office

☐ AMENDED REPORT

WELL LOCATION AND ACREAGE DEDICATION PLAT

<sup>1</sup> API Number 30-025- 42582		<sup>2</sup> Pool Code 98094	<sup>3</sup> Pool Name WC-025 G-09 S253336D; Upper Wolfcamp
<sup>4</sup> Property Code 39673	<sup>5</sup> Property Name CONDOR 32 STATE		<sup>6</sup> Well Number #703H
<sup>7</sup> OGRID No. 7377	<sup>8</sup> Operator Name EOG RESOURCES, INC.		<sup>9</sup> Elevation 3321'

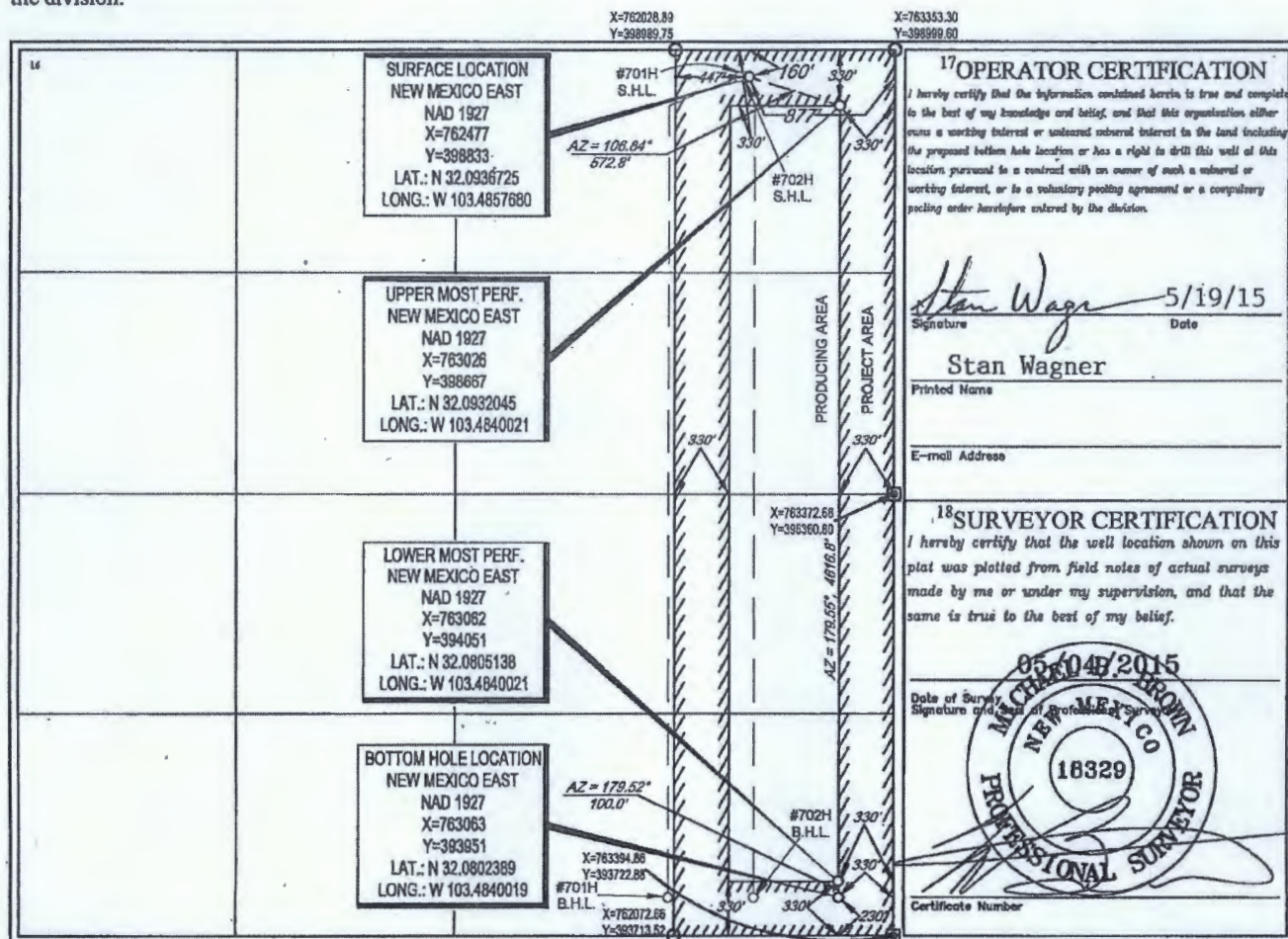
<sup>10</sup>Surface Location

UL or lot no.	Section	Township	Range	Lot Idn	Feet from the	North/South line	Feet from the	East/West line	County
A	32	25-S	34-E	-	160'	NORTH	877'	EAST	LEA

UL or lot no.	Section	Township	Range	Lot Idn	Feet from the	North/South line	Feet from the	East/West line	County
P	32	25-S	34-E	-	230'	SOUTH	330'	EAST	LEA

<sup>11</sup> Dedicated Acres 160.00	<sup>12</sup> Joint or Infill	<sup>13</sup> Consolidation Code	<sup>14</sup> Order No.
---	-------------------------------	----------------------------------	-------------------------

No allowable will be assigned to this completion until all interests have been consolidated or a non-standard unit has been approved by the division.





District I  
1625 N French Dr., Hobbs, NM 88240  
Phone: (575) 393-6161 Fax: (575) 393-0720  
District II  
811 S. First St., Artesia, NM 88210  
Phone: (575) 748-1283 Fax: (575) 748-9720  
District III  
1000 Rio Brazos Road, Aztec, NM 87410  
Phone: (505) 334-6178 Fax: (505) 334-6170  
District IV  
1220 S. St. Francis Dr., Santa Fe, NM 87505  
Phone: (505) 476-3460 Fax: (505) 476-3462

State of New Mexico  
Energy, Minerals & Natural Resources  
Department  
OIL CONSERVATION DIVISION  
1220 South St. Francis Dr.  
Santa Fe, NM 87505

FORM C-102  
Revised August 1, 2011  
Submit one copy to appropriate  
District Office

☐ AMENDED REPORT

WELL LOCATION AND ACREAGE DEDICATION PLAT

<sup>1</sup> API Number 30-025- 44115	<sup>2</sup> Pool Code 98094	<sup>3</sup> Pool Name WC-025 G-09 S253336D; Upper Wolfcamp
<sup>4</sup> Property Code 39673	<sup>5</sup> Property Name CONDOR 32 STATE	<sup>6</sup> Well Number #704H
<sup>7</sup> OGRID No. 7377	<sup>8</sup> Operator Name EOG RESOURCES, INC.	<sup>9</sup> Elevation 3319'

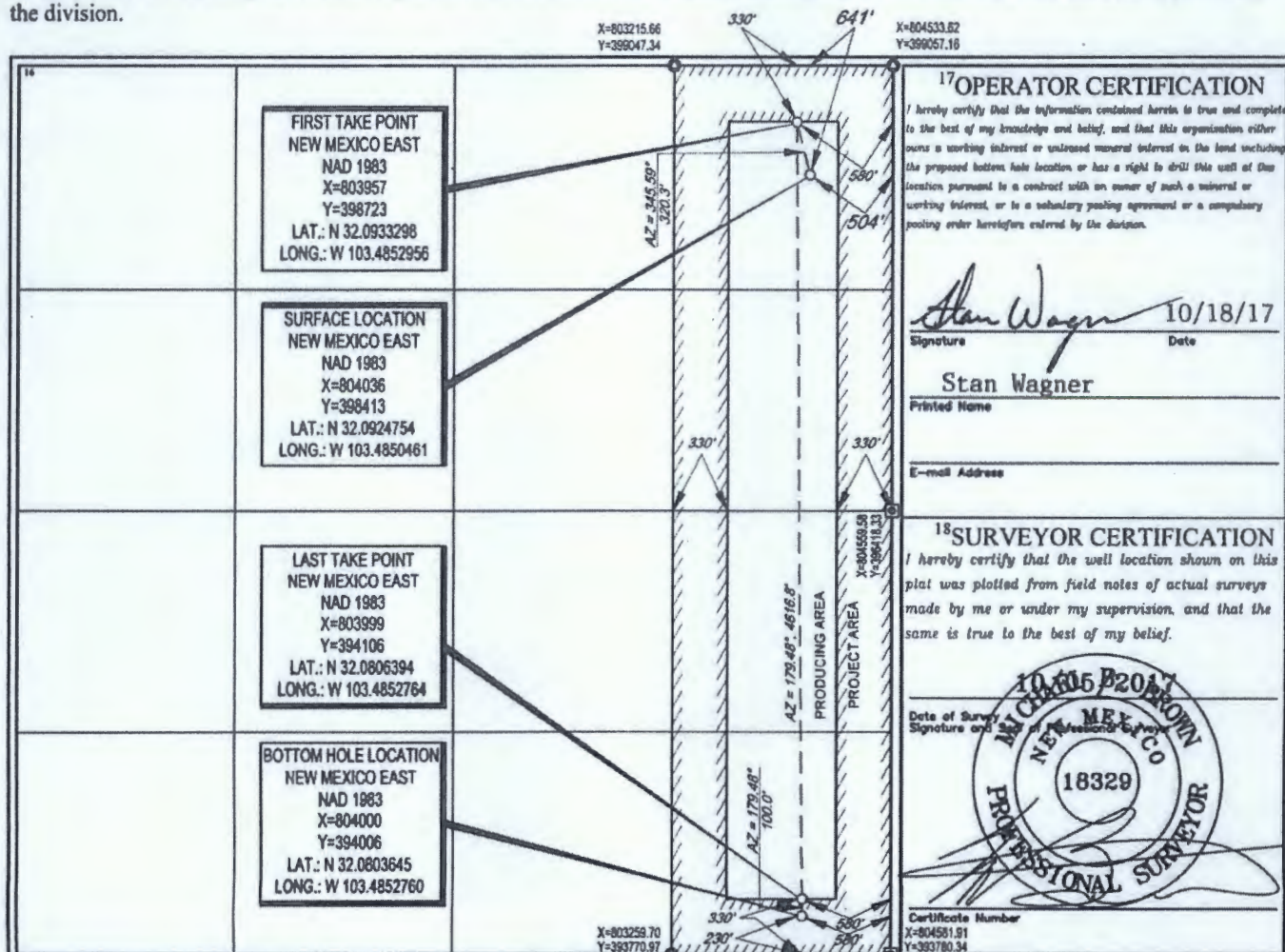
<sup>10</sup>Surface Location

UL or lot no.	Section	Township	Range	Lot Idn	Feet from the	North/South line	Feet from the	East/West line	County
A	32	25-S	34-E	-	641'	NORTH	504'	EAST	LEA

UL or lot no.	Section	Township	Range	Lot Idn	Feet from the	North/South line	Feet from the	East/West line	County
P	32	25-S	34-E	-	230'	SOUTH	580'	EAST	LEA

<sup>11</sup> Dedicated Acres 160.00	<sup>12</sup> Joint or Infill	<sup>13</sup> Consolidation Code	<sup>14</sup> Order No.
---	-------------------------------	----------------------------------	-------------------------

No allowable will be assigned to this completion until all interests have been consolidated or a non-standard unit has been approved by the division.





District I  
1625 N. French Dr., Hobbs, NM 88240  
Phone: (575) 393-6161 Fax: (575) 393-0720  
District II  
811 S. First St., Artesia, NM 88210  
Phone: (575) 748-1283 Fax: (575) 748-9720  
District III  
1000 Rio Brazos Road, Aztec, NM 87410  
Phone: (505) 334-6178 Fax: (505) 334-6170  
District IV  
1220 S. St. Francis Dr., Santa Fe, NM 87505  
Phone: (505) 476-3460 Fax: (505) 476-3462

State of New Mexico  
Energy, Minerals & Natural Resources  
Department  
OIL CONSERVATION DIVISION  
1220 South St. Francis Dr.  
Santa Fe, NM 87505

FORM C-102  
Revised August 1, 2011  
Submit one copy to appropriate  
District Office

☐ AMENDED REPORT

WELL LOCATION AND ACREAGE DEDICATION PLAT

<sup>1</sup> API Number 30-025- 44116	<sup>2</sup> Pool Code 98094	<sup>3</sup> Pool Name WC-025 G-09 S253336D; Upper Wolfcamp
<sup>4</sup> Property Code 39673	<sup>5</sup> Property Name CONDOR 32 STATE	<sup>6</sup> Well Number #705H
<sup>7</sup> OGRID No. 7377	<sup>8</sup> Operator Name EOG RESOURCES, INC.	<sup>9</sup> Elevation 3321'

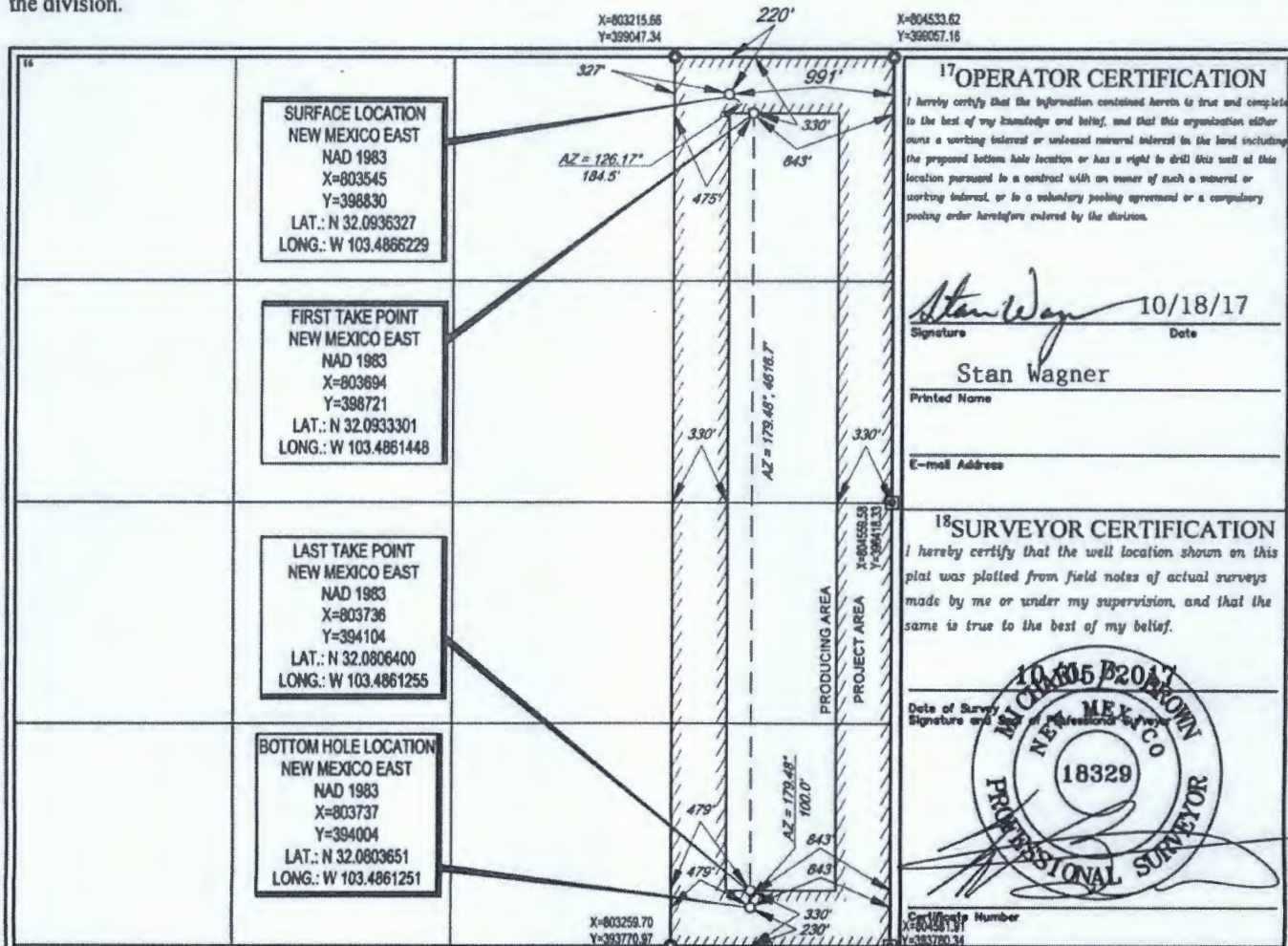
<sup>10</sup>Surface Location

UL or lot no.	Section	Township	Range	Lot Idn	Feet from the	North/South line	Feet from the	East/West line	County
A	32	25-S	34-E	-	220'	NORTH	991'	EAST	LEA

UL or lot no.	Section	Township	Range	Lot Idn	Feet from the	North/South line	Feet from the	East/West line	County
P	32	25-S	34-E	-	230'	SOUTH	843'	EAST	LEA

<sup>12</sup> Dedicated Acres 160.00	<sup>13</sup> Joint or Infill	<sup>14</sup> Consolidation Code	<sup>15</sup> Order No.
---	-------------------------------	----------------------------------	-------------------------

No allowable will be assigned to this completion until all interests have been consolidated or a non-standard unit has been approved by the division.





District I  
1625 N. French Dr., Hobbs, NM 88240  
Phone: (575) 393-6161 Fax: (575) 393-0720  
District II  
811 S. First St., Artesia, NM 88210  
Phone: (505) 748-1283 Fax: (505) 748-9720  
District III  
1000 Rio Brazos Road, Aztec, NM 87410  
Phone: (505) 334-6178 Fax: (505) 334-6170  
District IV  
1220 S. St. Francis Dr., Santa Fe, NM 87505  
Phone: (505) 476-3460 Fax: (505) 476-3462

State of New Mexico  
Energy, Minerals & Natural Resources  
Department  
OIL CONSERVATION DIVISION  
1220 South St. Francis Dr.  
Santa Fe, NM 87505

FORM C-102  
Revised August 1, 2011  
Submit one copy to appropriate  
District Office

☐ AMENDED REPORT

WELL LOCATION AND ACREAGE DEDICATION PLAT

<sup>1</sup> API Number 30-025- 44117	<sup>2</sup> Pool Code 98094	<sup>3</sup> Pool Name WC-025 G-09 S253336D; Upper Wolfcamp
<sup>4</sup> Property Code 39673	<sup>5</sup> Property Name CONDOR 32 STATE	<sup>6</sup> Well Number #706H
<sup>7</sup> OGRID No. 7377	<sup>8</sup> Operator Name EOG RESOURCES, INC.	<sup>9</sup> Elevation 3315'

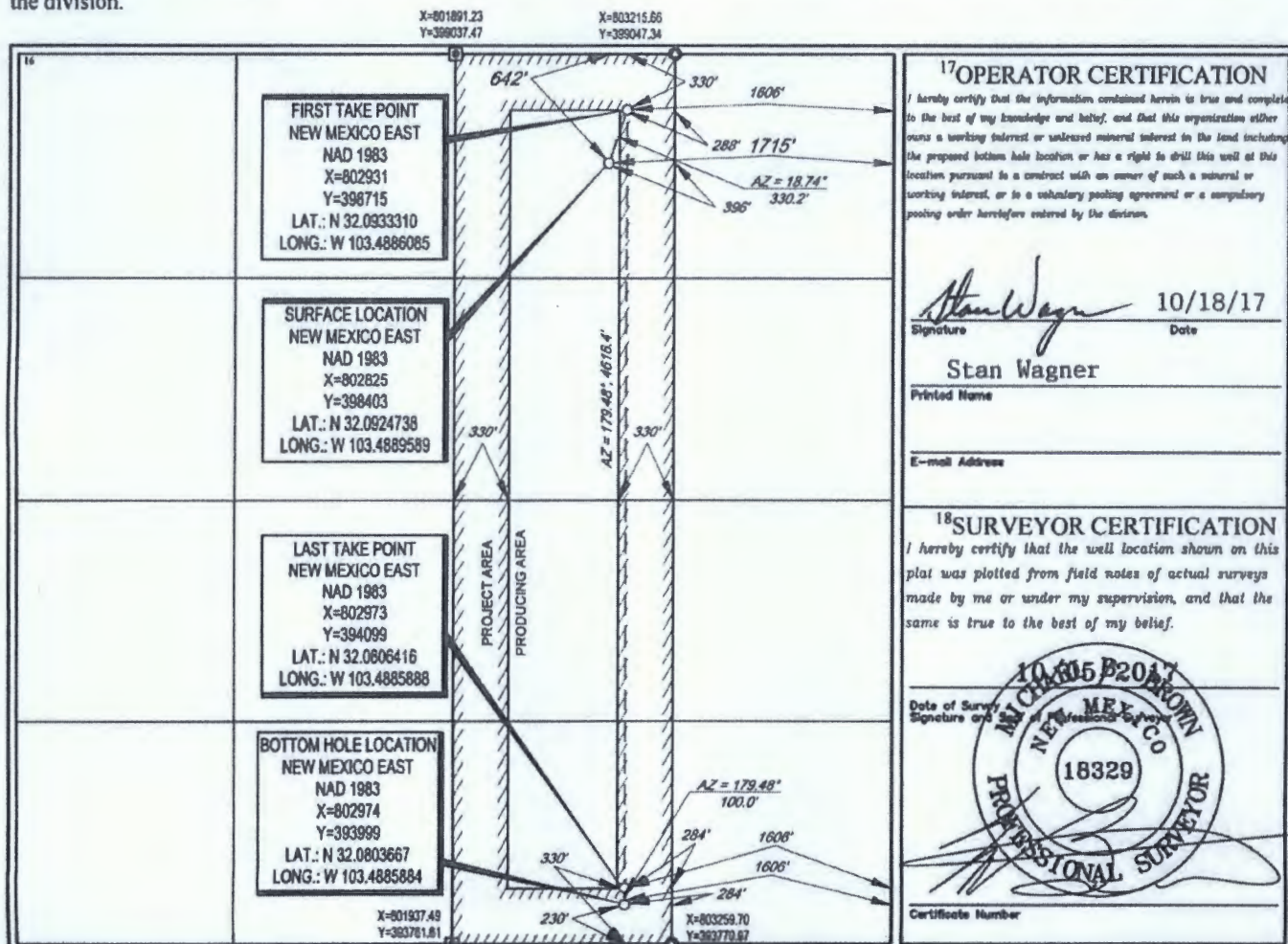
<sup>10</sup>Surface Location

UL or lot no.	Section	Township	Range	Lot Idn	Feet from the	North/South line	Feet from the	East/West line	County
B	32	25-S	34-E	-	642'	NORTH	1715'	EAST	LEA

UL or lot no.	Section	Township	Range	Lot Idn	Feet from the	North/South line	Feet from the	East/West line	County
0	32	25-S	34-E	-	230'	SOUTH	1606'	EAST	LEA

<sup>12</sup> Dedicated Acres 160.00	<sup>13</sup> Joint or Infill	<sup>14</sup> Consolidation Code	<sup>15</sup> Order No.
---	-------------------------------	----------------------------------	-------------------------

No allowable will be assigned to this completion until all interests have been consolidated or a non-standard unit has been approved by the division.



<sup>17</sup>OPERATOR CERTIFICATION

I hereby certify that the information contained herein is true and complete to the best of my knowledge and belief, and that this organization either owns a working interest or undivided mineral interest in the land including the proposed bottom hole location or has a right to drill this well at this location pursuant to a contract with an owner of such a mineral or working interest, or to a voluntary pooling agreement or a compulsory pooling order heretofore entered by the division.

Signature: *Stan Wagner* Date: 10/18/17

Printed Name: Stan Wagner

E-mail Address:

<sup>18</sup>SURVEYOR CERTIFICATION

I hereby certify that the well location shown on this plat was plotted from field notes of actual surveys made by me or under my supervision, and that the same is true to the best of my belief.

Date of Survey:

Signature of:

Certificate Number:





District I  
1625 N. French Dr., Hobbs, NM 88240  
Phone: (575) 393-6161 Fax: (575) 393-0720  
District II  
811 S. First St., Artesia, NM 88210  
Phone: (575) 748-1283 Fax: (575) 748-9720  
District III  
1000 Rio Brazos Road, Aztec, NM 87410  
Phone: (505) 334-6178 Fax: (505) 334-6170  
District IV  
1220 S. St. Francis Dr., Santa Fe, NM 87505  
Phone: (505) 476-3460 Fax: (505) 476-3462

State of New Mexico  
Energy, Minerals & Natural Resources  
Department  
OIL CONSERVATION DIVISION  
1220 South St. Francis Dr.  
Santa Fe, NM 87505

FORM C-102  
Revised August 1, 2011  
Submit one copy to appropriate  
District Office

☐ AMENDED REPORT

WELL LOCATION AND ACREAGE DEDICATION PLAT

<sup>1</sup> API Number 30-025- 44118	<sup>2</sup> Pool Code 98094	<sup>3</sup> Pool Name WC-025 G-09 S253336D; Upper Wolfcamp
<sup>4</sup> Property Code 39673	<sup>5</sup> Property Name CONDOR 32 STATE	<sup>6</sup> Well Number #707H
<sup>7</sup> OGRID No. 7377	<sup>8</sup> Operator Name EOG RESOURCES, INC.	<sup>9</sup> Elevation 3321'

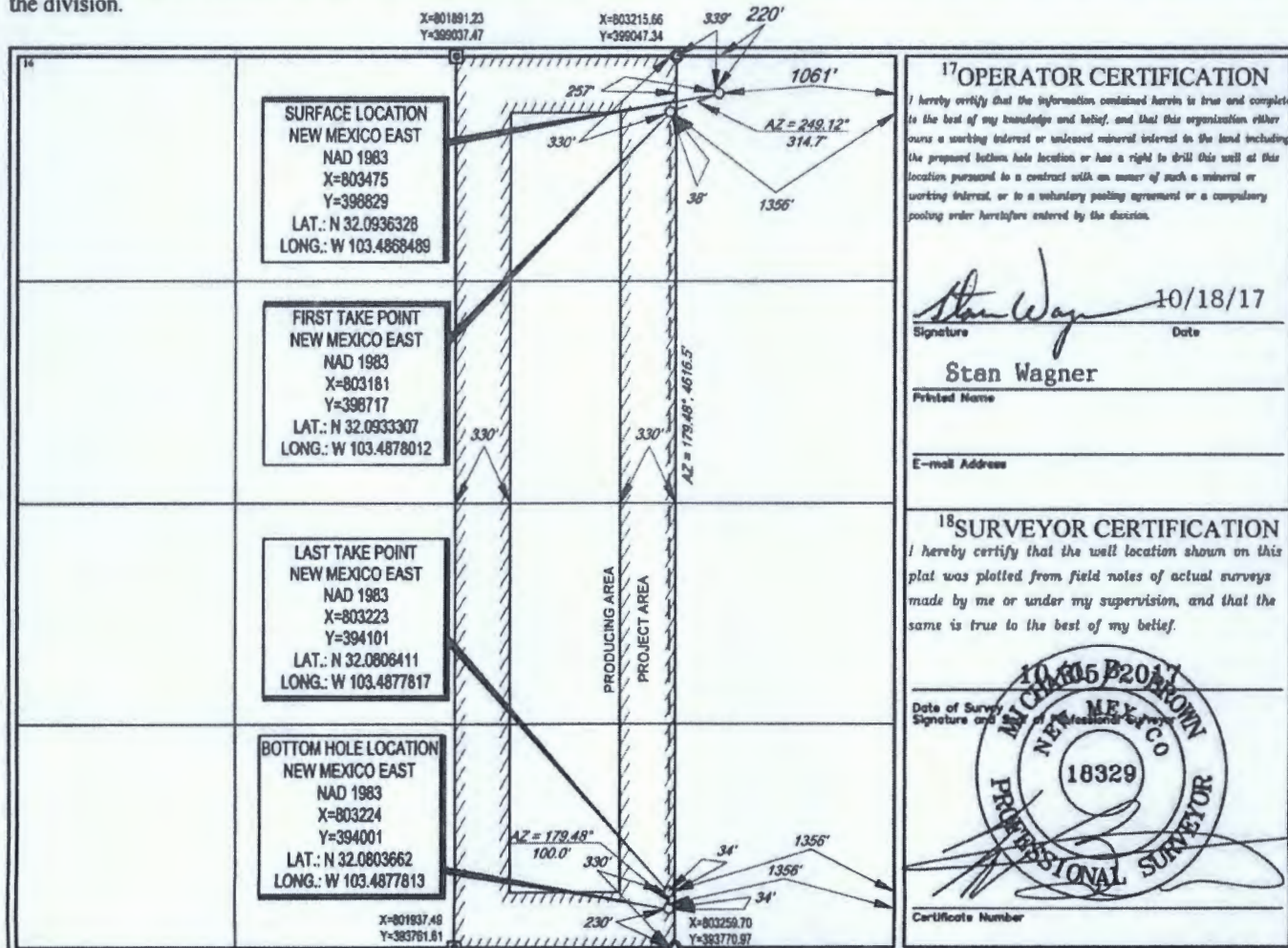
<sup>10</sup>Surface Location

UL or lot no.	Section	Township	Range	Lot Idn	Feet from the	North/South line	Feet from the	East/West line	County
A	32	25-S	34-E	-	220'	NORTH	1061'	EAST	LEA

UL or lot no.	Section	Township	Range	Lot Idn	Feet from the	North/South line	Feet from the	East/West line	County
0	32	25-S	34-E	-	230'	SOUTH	1356'	EAST	LEA

<sup>12</sup> Dedicated Acres 160.00	<sup>13</sup> Joint or Infill	<sup>14</sup> Consolidation Code	<sup>15</sup> Order No.
---	-------------------------------	----------------------------------	-------------------------

No allowable will be assigned to this completion until all interests have been consolidated or a non-standard unit has been approved by the division.





**District I**  
1625 N. French Dr., Hobbs, NM 88240  
Phone: (575) 393-6161 Fax: (575) 393-0720  
**District II**  
811 S. First St., Artesia, NM 88210  
Phone: (575) 748-1283 Fax: (575) 748-9720  
**District III**  
1000 Rio Brazos Road, Aztec, NM 87410  
Phone: (505) 334-6178 Fax: (505) 334-6170  
**District IV**  
1220 S. St. Francis Dr., Santa Fe, NM 87505  
Phone: (505) 476-3460 Fax: (505) 476-3462

State of New Mexico  
Energy, Minerals & Natural Resources  
Department  
**OIL CONSERVATION DIVISION**  
1220 South St. Francis Dr.  
Santa Fe, NM 87505

**FORM C-102**  
Revised August 1, 2011  
Submit one copy to appropriate  
District Office

☐ AMENDED REPORT

**WELL LOCATION AND ACREAGE DEDICATION PLAT**

<sup>1</sup> API Number 30-025- 44119	<sup>2</sup> Pool Code 98094	<sup>3</sup> Pool Name WC-025 G-09 S253336D; Upper Wolfcamp
<sup>4</sup> Property Code 39673	<sup>5</sup> Property Name CONDOR 32 STATE	<sup>6</sup> Well Number #708H
<sup>7</sup> OGRID No. 7377	<sup>8</sup> Operator Name EOG RESOURCES, INC.	<sup>9</sup> Elevation 3321'

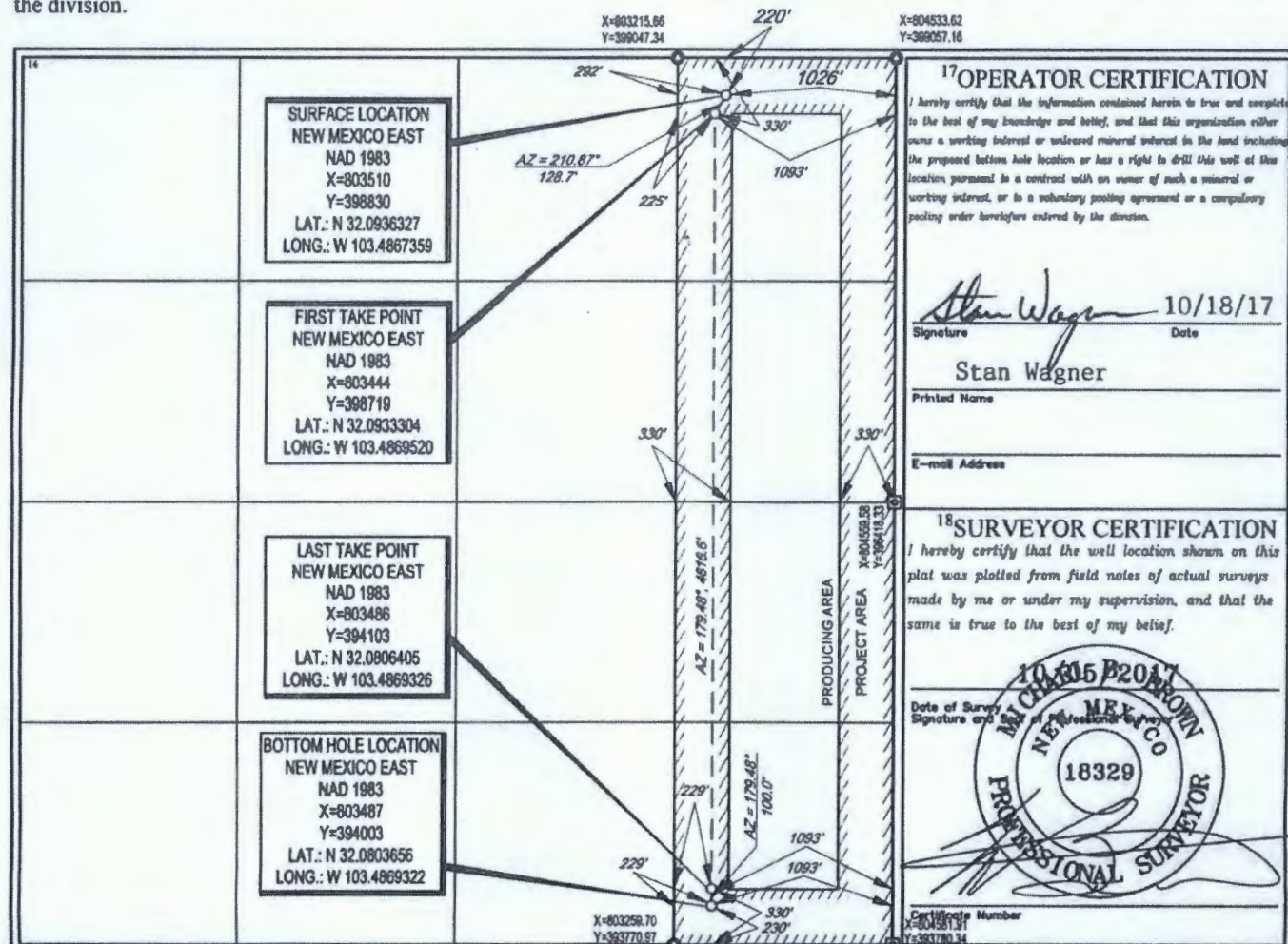
<sup>10</sup>Surface Location

UL or lot no.	Section	Township	Range	Lot Ids	Feet from the	North/South line	Feet from the	East/West line	County
A	32	25-S	34-E	-	220'	NORTH	1026'	EAST	LEA

UL or lot no.	Section	Township	Range	Lot Ids	Feet from the	North/South line	Feet from the	East/West line	County
P	32	25-S	34-E	-	230'	SOUTH	1093'	EAST	LEA

<sup>11</sup> Dedicated Acres 160.00	<sup>12</sup> Joint or Infill	<sup>13</sup> Consolidation Code	<sup>14</sup> Order No.
---	-------------------------------	----------------------------------	-------------------------

No allowable will be assigned to this completion until all interests have been consolidated or a non-standard unit has been approved by the division.









## McMillan, Michael, EMNRD

---

**From:** Stan Wagner <Stan\_Wagner@eogresources.com>  
**Sent:** Monday, February 26, 2018 7:59 AM  
**To:** McMillan, Michael, EMNRD  
**Subject:** FW: Condor Commingling

FYI

---

**From:** Charles Bassett  
**Sent:** Monday, February 26, 2018 8:58 AM  
**To:** Stan Wagner  
**Subject:** RE: Condor Commingling

EOG is 100%WI