

RECEIVED: 3/16/2018	REVIEWER: nam	TYPE: OLM	APP NO: PMAM1807534178
-------------------------------	-------------------------	---------------------	----------------------------------

ABOVE THIS TABLE FOR OCD DIVISION USE ONLY

NEW MEXICO OIL CONSERVATION DIVISION
 - Geological & Engineering Bureau -
 1220 South St. Francis Drive, Santa Fe, NM 87505



MAR 16 2018 AM 9:51

ADMINISTRATIVE APPLICATION CHECKLIST

THIS CHECKLIST IS MANDATORY FOR ALL ADMINISTRATIVE APPLICATIONS FOR EXCEPTIONS TO DIVISION RULES AND REGULATIONS WHICH REQUIRE PROCESSING AT THE DIVISION LEVEL IN SANTA FE

Applicant: COG Production, LLC **OGRID Number:** 217955
Well Name: Bullseye 22 State Com III **API:** 30-015-40162
Pool: ~~Wildcat Bone Spring~~ Willow Lake's Bone Spring West **Pool Code:** ~~96403~~ 96415

SUBMIT ACCURATE AND COMPLETE INFORMATION REQUIRED TO PROCESS THE TYPE OF APPLICATION INDICATED BELOW

OLM-144

1) TYPE OF APPLICATION: Check those which apply for [A]

A. Location - Spacing Unit - Simultaneous Dedication

☐ NSL☐ NSP (PROJECT AREA)☐ NSP (PRORATION UNIT)☐ SD

B. Check one only for [I] or [II]

[I] Commingling - Storage - Measurement

☐ DHC☐ CTB☐ PLC☐ PC☐ OLS☒ OLM

[II] Injection - Disposal - Pressure Increase - Enhanced Oil Recovery

☐ WFX☐ PMX☐ SWD☐ IPI☐ EOR☐ PPR**2) NOTIFICATION REQUIRED TO:** Check those which apply.A. ☒ Offset operators or lease holdersB. ☐ Royalty, overriding royalty owners, revenue ownersC. ☐ Application requires published noticeD. ☒ Notification and/or concurrent approval by SLOE. ☐ Notification and/or concurrent approval by BLMF. ☐ Surface ownerG. ☐ For all of the above, proof of notification or publication is attached, and/or,H. ☐ No notice required**FOR OCD ONLY**

☐ Notice Complete
☐ Application Content Complete

3) CERTIFICATION: I hereby certify that the information submitted with this application for administrative approval is **accurate** and **complete** to the best of my knowledge. I also understand that **no action** will be taken on this application until the required information and notifications are submitted to the Division.

Note: Statement must be completed by an individual with managerial and/or supervisory capacity.

Bobbie J Goodloe

Print or Type Name

Signature

3/16/18
 Date

575-748-6952

Phone Number

bgoodloe@concho.com

e-mail Address



March 16, 2018

Attn: Michael McMillan
NM Oil Conservation Division
1220 South Saint Francis Drive
Santa Fe, New Mexico 87505

Re: Application for Administrative Approval
Off-lease Measurement – Oil Only

Dear Mr. McMillan,

COG Operating, LLC, respectfully requests approval for Off-lease Measurement for oil only for the following well:

Bullseye 22 State Com #1H
API #30-015-40162
Wildcat; Bone Spring
SHL 330' FNL 990' FWL
Eddy County

The oil production from this well may be transported by truck to either the Red Hills Offload Station, located in Unit O, Section 4-T26S-R32E, or the Jal Offload Station, located in Unit D, Section 4-T26S-R37E, Lea County in the event the CTB on lease is over capacity or in the case of battery or pipeline repairs. Oil will remain segregated and will be measured by lact meter when offloading at the Offload Stations. Notices have been sent to all interest owners as required.

Also, please see the attached Administrative Application Checklist, plats for referenced well, proof of notice to interest owners, diagrams of site facility, map with lease boundaries showing wells and facility locations and a copy of the letter to the New Mexico State Land Office.

Thank you for your attention to this matter.

Sincerely,


Bobbie Goodloe
Regulatory Analyst

Enclosures

CORPORATE ADDRESS

ONE CONCHO CENTER | 600 WEST ILLINOIS AVENUE | MIDLAND, TEXAS 79701
P 432.683.7443 | F 432.683.7441

ARTESIA WEST OFFICE

2208 MAIN STREET | ARTESIA, NEW MEXICO 88210
P 575.748.6940 | F 575.746.2096

RECEIVED:	REVIEWER:	TYPE:	APP NO:
-----------	-----------	-------	---------

ABOVE THIS TABLE FOR OCD DIVISION USE ONLY

NEW MEXICO OIL CONSERVATION DIVISION
 - Geological & Engineering Bureau -
 1220 South St. Francis Drive, Santa Fe, NM 87505



ADMINISTRATIVE APPLICATION CHECKLIST

THIS CHECKLIST IS MANDATORY FOR ALL ADMINISTRATIVE APPLICATIONS FOR EXCEPTIONS TO DIVISION RULES AND
 REGULATIONS WHICH REQUIRE PROCESSING AT THE DIVISION LEVEL IN SANTA FE

Applicant: COG Production, LLC **OGRID Number:** 217955
Well Name: Bullseye 22 State Com 1H **API:** 30-015-40162
Pool: Wildcat; Bone Spring **Pool Code:** 96403

**SUBMIT ACCURATE AND COMPLETE INFORMATION REQUIRED TO PROCESS THE TYPE OF APPLICATION
 INDICATED BELOW**

- 1) **TYPE OF APPLICATION:** Check those which apply for [A]
 A. Location – Spacing Unit – Simultaneous Dedication
☐ NSL ☐ NSP (PROJECT AREA) ☐ NSP (PRORATION UNIT) ☐ SD
- B. Check one only for [I] or [II]
 [I] Commingling – Storage – Measurement
☐ DHC ☐ CTB ☐ PLC ☐ PC ☐ OLS ☒ OLM
 [II] Injection – Disposal – Pressure Increase – Enhanced Oil Recovery
☐ WFX ☐ PMX ☐ SWD ☐ IPI ☐ EOR ☐ PPR

2) **NOTIFICATION REQUIRED TO:** Check those which apply.

- A. ☒ Offset operators or lease holders
 B. ☐ Royalty, overriding royalty owners, revenue owners
 C. ☐ Application requires published notice
 D. ☒ Notification and/or concurrent approval by SLO
 E. ☐ Notification and/or concurrent approval by BLM
 F. ☐ Surface owner
 G. ☐ For all of the above, proof of notification or publication is attached, and/or,
 H. ☐ No notice required

FOR OCD ONLY

- ☐ Notice Complete
☐ Application
 Content
 Complete

- 3) **CERTIFICATION:** I hereby certify that the information submitted with this application for administrative approval is **accurate** and **complete** to the best of my knowledge. I also understand that **no action** will be taken on this application until the required information and notifications are submitted to the Division.

Note: Statement must be completed by an individual with managerial and/or supervisory capacity.

Bobbie J Goodloe

Print or Type Name

3/16/18
 Date

575-748-6952

Phone Number

bgoodloe@concho.com

e-mail Address

Bobbie J Goodloe
 Signature

District I
1625 N. French Dr., Hobbs, NM 88240
Phone: (575) 393-6161 Fax: (575) 393-0720
District II
811 S. First St., Artesia, NM 88210
Phone: (575) 748-1283 Fax: (575) 748-9720
District III
1000 Rio Brazos Road, Aztec, NM 87410
Phone: (505) 334-6178 Fax: (505) 334-6170
District IV
1220 S. St. Francis Dr., Santa Fe, NM 87505
Phone: (505) 476-3460 Fax: (505) 476-3462

State of New Mexico
Energy, Minerals & Natural Resources Department
OIL CONSERVATION DIVISION
1220 South St. Francis Dr.
Santa Fe, NM 87505

Form C-102
Revised August 1, 2011
Submit one copy to appropriate
District Office

☐ AMENDED REPORT

WELL LOCATION AND ACREAGE DEDICATION PLAT

¹ API Number 30-015-40162		² Pool Code 96403	³ Pool Name Wildcat; Bone Spring
⁴ Property Code 39165	⁵ Property Name Bullseye 22 State Com		⁶ Well Number 1H
⁷ OGRID No. 217995	⁸ Operator Name COG Production, LLC		⁹ Elevation 3236' GR

¹⁰ Surface Location

UL or lot no. D	Section 22	Township 24S	Range 27E	Lot Idn	Feet from the 330	North/South line NORTH	Feet from the 990	East/West line West	County Eddy
---------------------------	----------------------	------------------------	---------------------	---------	-----------------------------	----------------------------------	-----------------------------	-------------------------------	-----------------------

¹¹ Bottom Hole Location If Different From Surface

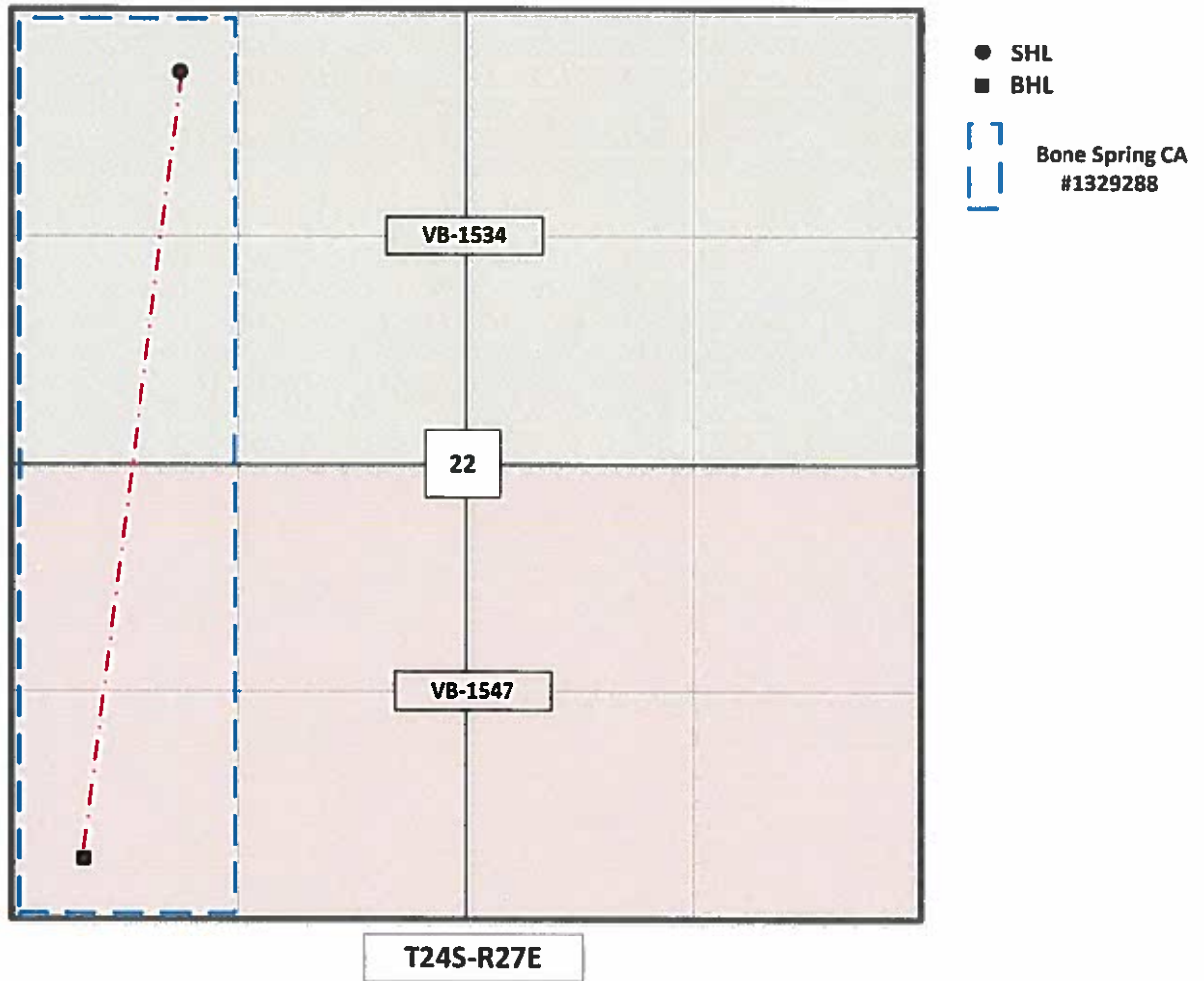
UL or lot no. M	Section 22	Township 24S	Range 27E	Lot Idn	Feet from the 329	North/South line SOUTH	Feet from the 400	East/West line West	County Eddy
---------------------------	----------------------	------------------------	---------------------	---------	-----------------------------	----------------------------------	-----------------------------	-------------------------------	-----------------------

¹² Dedicated Acres 160	¹³ Joint or Infill	¹⁴ Consolidation Code	¹⁵ Order No.
---	-------------------------------	----------------------------------	-------------------------

No allowable will be assigned to this completion until all interests have been consolidated or a non-standard unit has been approved by the division.

	<p>¹⁷ OPERATOR CERTIFICATION</p> <p><i>I hereby certify that the information contained herein is true and complete to the best of my knowledge and belief, and that this organization either owns a working interest or unleased mineral interest in the land including the proposed bottom hole location or has a right to drill this well at this location pursuant to a contract with an owner of such a mineral or working interest, or to a voluntary pooling agreement or a compulsory pooling order heretofore entered by the division.</i></p> <p>Signature: <u>Bobbie J Goodloe</u> Date: <u>3-16-18</u></p> <p>Bobbie J Goodloe Printed Name</p> <p>bgoodloe@concho.com E-mail Address</p>	
	<p>¹⁸ SURVEYOR CERTIFICATION</p> <p><i>I hereby certify that the well location shown on this plat was plotted from field notes of actual surveys made by me or under my supervision, and that the same is true and correct to the best of my belief.</i></p> <p>Date of Survey</p> <p>Signature and Seal of Professional Surveyor:</p>	
	<p>Certificate Number</p>	

Bullseye 22 State Com #1H



BULLSEYE 22 STATE COM 1H BATTERY
NWNW SECTION 22, T24S, R27E, UNIT D
EDDY COUNTY, NM

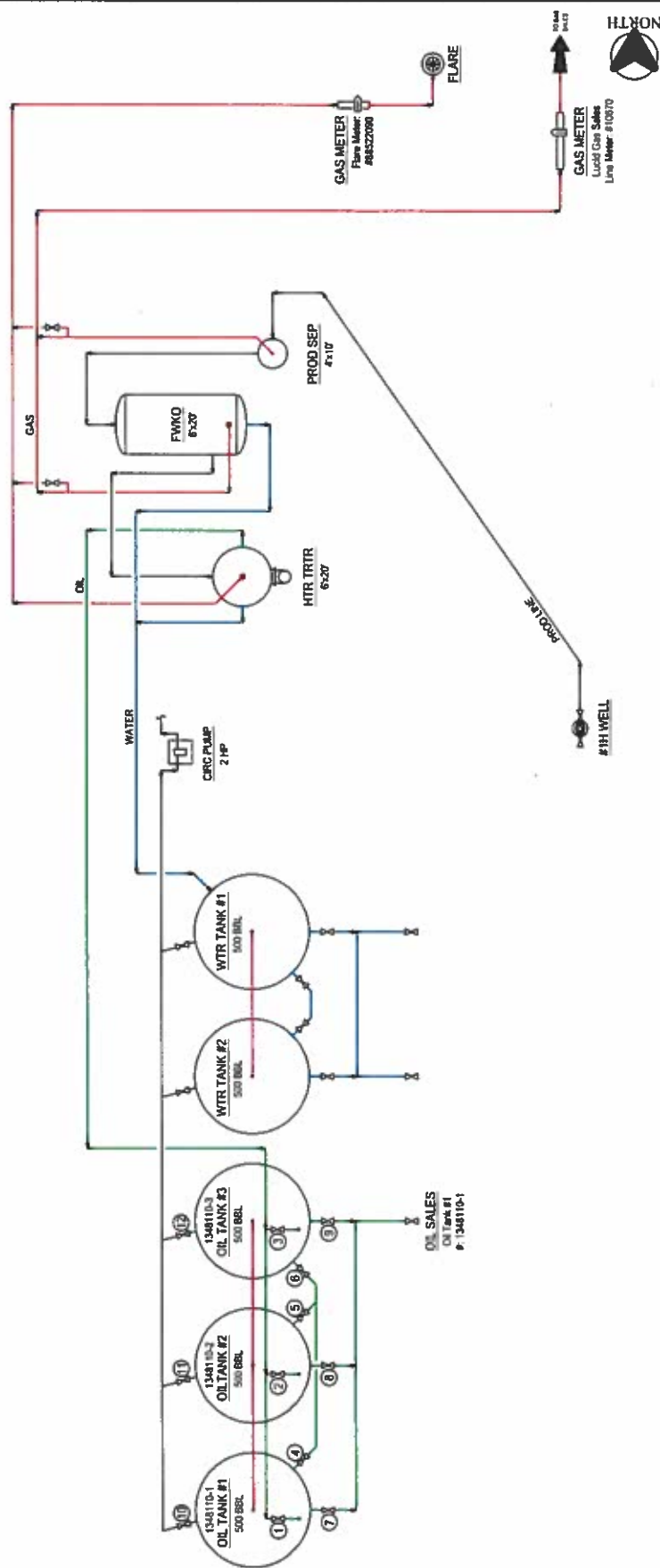
WELLS:
BULLSEYE 22 STATE COM #001H: 30-015-4016Z

Production Phase - Oil Tank #1

- Valve 1 open
- Valves 2 and 3 closed
- Valves 4, 5, and 6 open
- Valves 7, 8, and 9 closed
- Valve 10 open
- Valves 11 and 12 closed



Sales Phase - Oil Tank #1

- Valve 1 closed
- Valves 2 or 3 open
- Valve 4 closed
- Valves 5 and 6 open
- Valve 7 open
- Valves 8 and 9 closed
- Valve 10 closed
- Valves 11 or 12 open

[illegible]

Bullseye 32 State Com #1H

Legend

-  Bullseye 22 St Com #1H
-  Bullseye 22 St Com #1H - Gas Sales Meter #10670

Bullseye 22 St Com #1H - Gas Sales Meter #10670

Bullseye 22 St Com #1H



100 ft

Bullseye 32 State Com #1H

Legend

Bullseye 22 St Com #1H

Offload Station

Bullseye 22 St Com #1H

S 24 E 27

Red Hills Offload Station

S 26 E 32

S 26 E 37

Google Earth

Image Landsat 5 TM 11-01-07

20 mi



30-015-40162 BULLSEYE 22 STATE COM #001H [39165]

General Well Information

Operator: [217955] COG PRODUCTION, LLC

Status: Active

Well Type: Oil

Work Type: New

Direction:

Multi-Lateral: No

Mineral Owner: State

Surface Owner:

Surface Location: D-22-24S-27E 330 FNL 990 FWL

Lat/Long: 32.2091255,-104.1840591 NAD83

GL Elevation: 3236

KB Elevation:

DF Elevation:

Sing/Mult Compl: Single

Potash Waiver: False

Proposed Formation and/or Notes

BONE SPRING

Production / Injection [Show All Production](#) [Export to Excel](#) Earliest Production in OCD Records: 9/2012 Last 10/2017

2017

WILLOW LAKE;BONE SPRING,WEST

Jan	585	2126	2052	31	0	0	0	0	0
Feb	323	2122	2790	28	0	0	0	0	0
Mar	337	2068	2447	31	0	0	0	0	0
Apr	477	2290	3802	30	0	0	0	0	0
May	395	2328	3194	31	0	0	0	0	0
Jun	383	1742	2327	30	0	0	0	0	0
Jul	382	2006	2120	31	0	0	0	0	0
Aug	377	2174	2179	31	0	0	0	0	0
Sep	395	1683	2115	30	0	0	0	0	0
Oct	353	2208	2446	31	0	0	0	0	0
Pool Total:	4007	20747	25472	304	0	0	0	0	N/A
Annual Total:	4007	20747	25472	304	0	0	0	0	N/A
Grand Total:	63228	199645	382804	1819	0	0	0	0	N/A

Bullseye 22 State Com #1H - 30-015-40162

Application for Off-lease Measurement - Oil-Red Hills Offload & Jal Offload Stations

Notification List

<i>Date Sent</i>	<i>Initials</i>	<i>Sent Certified Return Receipt to:</i>	<i>Receipt No.</i>	<i>Rec'd</i>
03/16/18	bjg	Malaga Royalty, LLC	7017-3040-0000-1206-2742	
03/16/18	bjg	Commissioner of Public Lands	7017-3040-0000-1206-2759	

Mailed: 3/16/2018

Bobbie Goodloe