

Application

Received: 10/29/2019

This application is placed in file for record. It MAY or MAY NOT have been reviewed to be determined Administratively Complete

HU1EB-191029-C-107B 626

Revised March 23, 2017

RECEIVED: 10/29/19	REVIEWER: DM	TYPE: PLC	APP NO: pDM1932045802
--------------------	--------------	-----------	-----------------------

ABOVE THIS TABLE FOR OCD DIVISION USE ONLY

NEW MEXICO OIL CONSERVATION DIVISION
 - Geological & Engineering Bureau -
 1220 South St. Francis Drive, Santa Fe, NM 87505

**ADMINISTRATIVE APPLICATION CHECKLIST**

THIS CHECKLIST IS MANDATORY FOR ALL ADMINISTRATIVE APPLICATIONS FOR EXCEPTIONS TO DIVISION RULES AND
 REGULATIONS WHICH REQUIRE PROCESSING AT THE DIVISION LEVEL IN SANTA FE

Applicant: OXY USA INC	OGRID Number: 16696
Well Name: PURE GOLD MDP1 "29_17" FEDERAL COM 1H & OTHERS	API: 30-015-45645 & OTHERS
Pool: INGLE WELLS; BONE SPRING & WC-015 G-08 S233135D; WOLFCAMP	Pool Code: 33740 & 98236

**SUBMIT ACCURATE AND COMPLETE INFORMATION REQUIRED TO PROCESS THE TYPE OF APPLICATION
 INDICATED BELOW**

- 1) **TYPE OF APPLICATION:** Check those which apply for [A]
- A. Location – Spacing Unit – Simultaneous Dedication
☐ NSL ☐ NSP (PROJECT AREA) ☐ NSP (PRORATION UNIT) ☐ SD
- B. Check one only for [I] or [II]
- [I] Commingling – Storage – Measurement
☐ DHC ☐ CTB ☐ PLC ☒ PC ☐ OLS ☐ OLM
- [II] Injection – Disposal – Pressure Increase – Enhanced Oil Recovery
☐ WFX ☐ PMX ☐ SWD ☐ IPI ☐ EOR ☐ PPR

2) **NOTIFICATION REQUIRED TO:** Check those which apply.

- A. ☐ Offset operators or lease holders
 B. ☐ Royalty, overriding royalty owners, revenue owners
 C. ☐ Application requires published notice
 D. ☐ Notification and/or concurrent approval by SLO
 E. ☒ Notification and/or concurrent approval by BLM
 F. ☐ Surface owner
 G. ☐ For all of the above, proof of notification or publication is attached, and/or,
 H. ☒ No notice required

FOR OCD ONLY

- ☐ Notice Complete
- ☐ Application
 Content
 Complete

- 3) **CERTIFICATION:** I hereby certify that the information submitted with this application for administrative approval is **accurate** and **complete** to the best of my knowledge. I also understand that **no action** will be taken on this application until the required information and notifications are submitted to the Division.

Note: Statement must be completed by an individual with managerial and/or supervisory capacity.

KATHLEEN MOWERY

Print or Type Name

Kathleen Mowery

Signature

Date

10/29/19

713-366-5109

Phone Number

KATHLEEN_MOWERY@OXY.COM

e-mail Address

Submit 1 Copy To Appropriate District Office
District I – (575) 393-6161
 1625 N. French Dr., Hobbs, NM 88240
District II – (575) 748-1283
 811 S. First St., Artesia, NM 88210
District III – (505) 334-6178
 1000 Rio Brazos Rd., Aztec, NM 87410
District IV – (505) 476-3460
 1220 S. St. Francis Dr., Santa Fe, NM 87505

State of New Mexico
 Energy, Minerals and Natural Resources

Form C-103
 Revised July 18, 2013

OIL CONSERVATION DIVISION
 1220 South St. Francis Dr.
 Santa Fe, NM 87505

SUNDRY NOTICES AND REPORTS ON WELLS (DO NOT USE THIS FORM FOR PROPOSALS TO DRILL OR TO DEEPEN OR PLUG BACK TO A DIFFERENT RESERVOIR. USE "APPLICATION FOR PERMIT" (FORM C-101) FOR SUCH PROPOSALS.) 1. Type of Well: Oil Well <input checked="" type="checkbox"/> Gas Well <input type="checkbox"/> Other <input type="checkbox"/>		WELL API NO. 30-015-45645 5. Indicate Type of Lease STATE <input type="checkbox"/> FEE <input type="checkbox"/> 6. State Oil & Gas Lease No.
2. Name of Operator OXY USA INC.		7. Lease Name or Unit Agreement Name PURE GOLD MDP1 "29_17" FEDERAL COM 8. Well Number 001H
3. Address of Operator 5 GREENWAY PLAZA SUITE 110, HOUSTON, TX, 77046		9. OGRID Number 16696 10. Pool name or Wildcat INGLE WELLS; BONE SPRING (33740)
4. Well Location Unit Letter <u>M</u> : <u>690</u> feet from the <u>South</u> line and <u>920</u> feet from the <u>West</u> line Section <u>29</u> Township <u>23S</u> Range <u>31E</u> NMPM County <u>EDDY</u>		
11. Elevation (Show whether DR, RKB, RT, GR, etc.)		

12. Check Appropriate Box to Indicate Nature of Notice, Report or Other Data

NOTICE OF INTENTION TO:		SUBSEQUENT REPORT OF:	
PERFORM REMEDIAL WORK <input type="checkbox"/>	PLUG AND ABANDON <input type="checkbox"/>	REMEDIAL WORK <input type="checkbox"/>	ALTERING CASING <input type="checkbox"/>
TEMPORARILY ABANDON <input type="checkbox"/>	CHANGE PLANS <input type="checkbox"/>	COMMENCE DRILLING OPNS. <input type="checkbox"/>	P AND A <input type="checkbox"/>
PULL OR ALTER CASING <input type="checkbox"/>	MULTIPLE COMPL <input type="checkbox"/>	CASING/CEMENT JOB <input type="checkbox"/>	
DOWNHOLE COMMINGLE <input type="checkbox"/>			
CLOSED-LOOP SYSTEM <input type="checkbox"/>			
OTHER: POOL COMMINGLE <input checked="" type="checkbox"/>		OTHER: <input type="checkbox"/>	

13. Describe proposed or completed operations. (Clearly state all pertinent details, and give pertinent dates, including estimated date of starting any proposed work). SEE RULE 19.15.7.14 NMAC. For Multiple Completions: Attach wellbore diagram of proposed completion or recompletion.

OXY USA INC. requests approval of a surface pool commingle for the wells listed below and future wells within the same pools at the Pure Gold CTB-Train #2 located in J-28-23S-31E. Detailed information is attached.

Well Name	API	POOL	POOL CODE
PURE GOLD MDP1 29_17 FEDERAL COM 1H	30-015-45645	INGLE WELLS;BONE SPRING	33740
PURE GOLD MDP1 29_17 FEDERAL COM 2H	30-015-45646	INGLE WELLS;BONE SPRING	33740
PURE GOLD MDP1 29_17 FEDERAL COM 3H	30-015-45647	INGLE WELLS;BONE SPRING	33740
PURE GOLD MDP1 29_17 FEDERAL COM 4H	30-015-45648	INGLE WELLS;BONE SPRING	33740
PURE GOLD MDP1 29_17 FEDERAL COM 5H	30-015-45649	INGLE WELLS;BONE SPRING	33740
PURE GOLD MDP1 29_17 FEDERAL COM 6H	30-015-45650	INGLE WELLS;BONE SPRING	33740
PURE GOLD MDP1 29_17 FEDERAL COM 7H	30-015-45712	INGLE WELLS;BONE SPRING	33740
PURE GOLD MDP1 29_17 FEDERAL COM 8H	30-015-45754	INGLE WELLS;BONE SPRING	33740
PURE GOLD MDP1 29_17 FEDERAL COM 9H	30-015-45867	INGLE WELLS;BONE SPRING	33740
PURE GOLD MDP1 29_17 FEDERAL COM 10H	30-015-45713	INGLE WELLS;BONE SPRING	33740
PURE GOLD MDP1 29_17 FEDERAL COM 11H	30-015-45714	INGLE WELLS;BONE SPRING	33740
PURE GOLD MDP1 29_17 FEDERAL COM 12H	30-015-45715	INGLE WELLS;BONE SPRING	33740
PURE GOLD MDP1 29_17 FEDERAL COM 13H	30-015-45755	INGLE WELLS;BONE SPRING	33740
PURE GOLD MDP1 29_17 FEDERAL COM 14H	30-015-45777	INGLE WELLS;BONE SPRING	33740
PURE GOLD MDP1 29_17 FEDERAL COM 21H	30-015-45778	INGLE WELLS;BONE SPRING	33740
PURE GOLD MDP1 29_17 FEDERAL COM 22H	30-015-45753	INGLE WELLS;BONE SPRING	33740
PURE GOLD MDP1 29_17 FEDERAL COM 23H	30-015-45779	INGLE WELLS;BONE SPRING	33740
PURE GOLD MDP1 29_17 FEDERAL COM 24H	30-015-45756	INGLE WELLS;BONE SPRING	33740

PURE GOLD MDP1 29_17 FEDERAL COM 171H	30-015-45716	WC-015 G-08 S233135D;WOLFCAMP	98236
PURE GOLD MDP1 29_17 FEDERAL COM 172H	30-015-45717	WC-015 G-08 S233135D;WOLFCAMP	98236
PURE GOLD MDP1 29_17 FEDERAL COM 173H	30-015-45718	WC-015 G-08 S233135D;WOLFCAMP	98236
PURE GOLD MDP1 29_17 FEDERAL COM 174H	30-015-45740	WC-015 G-08 S233135D;WOLFCAMP	98236
PURE GOLD MDP1 29_17 FEDERAL COM 175H	30-015-45780	WC-015 G-08 S233135D;WOLFCAMP	98236
PURE GOLD MDP1 29_17 FEDERAL COM 176H	30-015-45781	WC-015 G-08 S233135D;WOLFCAMP	98236
PURE GOLD MDP1 29_17 FEDERAL COM 471H	30-015-45757	WC-015 G-08 S233135D;WOLFCAMP	98236
PURE GOLD MDP1 29_17 FEDERAL COM 472H	30-015-45758	WC-015 G-08 S233135D;WOLFCAMP	98236
PURE GOLD MDP1 29_17 FEDERAL COM 473H	30-015-45782	WC-015 G-08 S233135D;WOLFCAMP	98236
PURE GOLD MDP1 29_17 FEDERAL COM 474H	30-015-45783	WC-015 G-08 S233135D;WOLFCAMP	98236
PURE GOLD MDP1 29_17 FEDERAL COM 475H	30-015-45759	WC-015 G-08 S233135D;WOLFCAMP	98236
PURE GOLD MDP1 29_17 FEDERAL COM 476H	30-015-45784	WC-015 G-08 S233135D;WOLFCAMP	98236

Spud Date:

Rig Release Date:

I hereby certify that the information above is true and complete to the best of my knowledge and belief.

SIGNATURE Kathleen Mowery TITLE Regulatory Engineer DATE 10/29/19
Type or print name Kathleen Mowery E-mail address: kathleen_mowery@oxy.com PHONE: 713-366-5109
For State Use Only

APPROVED BY: _____ TITLE _____ DATE _____
Conditions of Approval (if any): _____

APPLICATION FOR POOL COMMINGLE**Commingling proposal for the Pure Gold Battery – Train #2**

OXY USA INC respectfully requests approval of a pool commingle at the Pure Gold Battery - Train #2 (K-29-23S-31E).. There is an additional train at this facility, but production between the two Trains will not be commingled. The wells feeding Train #2 at the battery are listed below. Train #1 will have its own commingle application.

TRAIN #2: POOL COMMINGLE								
POOL: INGLE WELLS;BONE SPRING (33740)								
20% SCHEDULE "B" (NMNM45235) & 40% SCHEDULE "B" (NMNM38463) & 40% 12.5 PERCENT (NMNM 545035 / NMNM281482A)								
Well Name	API	Surface Location	EST DATE ONLINE	Est. Oil (BOPD)	Est. Gravity API	Est. Gas (MSCFD)	Est. BTU/cf	Est. Water (BWPD)
PURE GOLD MDP1 29_17 FEDERAL COM 1H*	30-015-45645	M-29-23S-31E	Jul-2019	3953	43	4910	1271	5037
PURE GOLD MDP1 29_17 FEDERAL COM 2H*	30-015-45646	M-29-23S-31E	Jul-2019	2403	43	2728	1293	7116
PURE GOLD MDP1 29_17 FEDERAL COM 3H*	30-015-45647	N-29-23S-31E	Jul-2019	2696	43	3609	1300	5721
PURE GOLD MDP1 29_17 FEDERAL COM 4H*	30-015-45648	N-29-23S-31E	Jul-2019	2334	43	2804	1258	6559
PURE GOLD MDP1 29_17 FEDERAL COM 5H*	30-015-45649	P-29-23S-31E	Jul-2019	3661	43	5022	1212	5304
PURE GOLD MDP1 29_17 FEDERAL COM 6H*	30-015-45650	P-29-23S-31E	Jul-2019	2797	43	3411	1255	4786
PURE GOLD MDP1 29_17 FEDERAL COM 7H	30-015-45712	M-29-23S-31E	Jan-2023	1660	44	2443	1300	2460
PURE GOLD MDP1 29_17 FEDERAL COM 8H	30-015-45754	N-29-23S-31E	Jan-2023	1660	44	2443	1300	2460
PURE GOLD MDP1 29_17 FEDERAL COM 9H	30-015-45867	O-29-23S-31E	Jan-2023	1660	44	2443	1300	2460
PURE GOLD MDP1 29_17 FEDERAL COM 10H	30-015-45713	P-29-23S-31E	Jan-2023	614	44	949	1300	1277
PURE GOLD MDP1 29_17 FEDERAL COM 11H	30-015-45714	M-29-23S-31E	Jan-2023	614	44	949	1300	1277
PURE GOLD MDP1 29_17 FEDERAL COM 12H	30-015-45715	N-29-23S-31E	Jan-2023	614	44	949	1300	1277
PURE GOLD MDP1 29_17 FEDERAL COM 13H	30-015-45755	O-29-23S-31E	Jan-2023	614	44	949	1300	1277
PURE GOLD MDP1 29_17 FEDERAL COM 14H	30-015-45777	P-29-23S-31E	Jan-2023	614	44	949	1300	1277
PURE GOLD MDP1 29_17 FEDERAL COM 21H	30-015-45778	M-29-23S-31E	Jan-2023	875	44	2373	1300	1952
PURE GOLD MDP1 29_17 FEDERAL COM 22H	30-015-45753	N-29-23S-31E	Jan-2023	875	44	2373	1300	1952
PURE GOLD MDP1 29_17 FEDERAL COM 23H	30-015-45779	O-29-23S-31E	Jan-2023	875	44	2373	1300	1952
PURE GOLD MDP1 29_17 FEDERAL COM 24H	30-015-45756	P-29-23S-31E	Jan-2023	875	44	2373	1300	1952
POOL: WC-015 G-08 S233135D;WOLFCAMP (98236)								
50% SCHEDULE "B" (NMNM38464) & 50% SCHEDULE "B" (NMNM40659)								
Well Name	API	Surface Location	EST DATE ONLINE	Est. Oil (BOPD)	Est. Gravity API	Est. Gas (MSCFD)	Est. BTU/cf	Est. Water (BWPD)
PURE GOLD MDP1 29_17 FEDERAL COM 171H	30-015-45716	M-29-23S-31E	Feb-2020	1321	44.4	2640	1325	2517
PURE GOLD MDP1 29_17 FEDERAL COM 172H	30-015-45717	M-29-23S-31E	Feb-2020	1321	44.4	2640	1325	2517
PURE GOLD MDP1 29_17 FEDERAL COM 173H	30-015-45718	N-29-23S-31E	Feb-2020	1321	44.4	2640	1325	2517
PURE GOLD MDP1 29_17 FEDERAL COM 174H	30-015-45740	N-29-23S-31E	Feb-2020	1321	44.4	2640	1325	2517
PURE GOLD MDP1 29_17 FEDERAL COM 175H	30-015-45780	P-29-23S-31E	Feb-2020	1321	44.4	2640	1325	2517
PURE GOLD MDP1 29_17 FEDERAL COM 176H	30-015-45781	P-29-23S-31E	Feb-2020	1321	44.4	2640	1325	2517
PURE GOLD MDP1 29_17 FEDERAL COM 471H	30-015-45757	M-29-23S-31E	Jan-2022	917	44.4	3314	1325	3173
PURE GOLD MDP1 29_17 FEDERAL COM 472H	30-015-45758	N-29-23S-31E	Jan-2022	917	44.4	3314	1325	3173
PURE GOLD MDP1 29_17 FEDERAL COM 473H	30-015-45782	N-29-23S-31E	Jan-2022	917	44.4	3314	1325	3173
PURE GOLD MDP1 29_17 FEDERAL COM 474H	30-015-45783	O-29-23S-31E	Jan-2022	917	44.4	3314	1325	3173
PURE GOLD MDP1 29_17 FEDERAL COM 475H	30-015-45759	O-29-23S-31E	Jan-2022	917	44.4	3314	1325	3173
PURE GOLD MDP1 29_17 FEDERAL COM 476H	30-015-45784	P-29-23S-31E	Jan-2022	917	44.4	3314	1325	3173

Production estimates are average of first 6 month volumes – estimated or actual if online.

*Well test data used

Process Description:

For both Facility Trains (Train #1 is filed as a separate application), production is sent through a 10' X 40' three-phase production separator. Oil production flows through a line heaters then two 8' X 20' heater treaters before being sent to a 4' vapor recovery tower. It then flows to six oil storage tanks before being pumped through two LACT meters S/N*, which will serve as the gas FMP for the purpose of royalty payment, and sent to the oil sales line. A truck load FMP will be set up at the facility for use as back-up in the event of a LACT meter failure.

Oil production will be allocated back to each well based on well test. For testing purposes, the facility will be equipped with three permanent 6' x 20' three-phase test separators. Each test vessel will be equipped with oil turbine meters (S/N*), gas orifice meters (S/N*) and water turbine meters. In addition, the facility is equipped to add portable 6' X 20' three-phase test separators. Any portable test separator will be equipped with an oil turbine meter (S/N*), gas orifice meter (S/N*) and water turbine meter.

Gas production from all wells will be combined after the production and test separators. It will then flow through an orifice meter S/N*, which will serve as the gas FMP for the purpose of royalty payment, then sent to sales.

All wells will be tested daily prior to Range 1 of decline, and will be tested at least three times per month during Range 1 of decline. When Range 2 decline is started, the wells will be tested at least twice per month. Wells will be tested at least once per month when Range 3 of decline is started, as specified in Hearing Order R-14299.

VRU gas will be allocated to each well using the theoretical oil volume from each individual well test.

All water from the Pure Gold Battery will be sent to the Sand Dunes Water Disposal System.

*Meter number to be submitted upon installation. The oil and gas meters will be calibrated on a regular basis per API, NMOCD and BLM specifications.

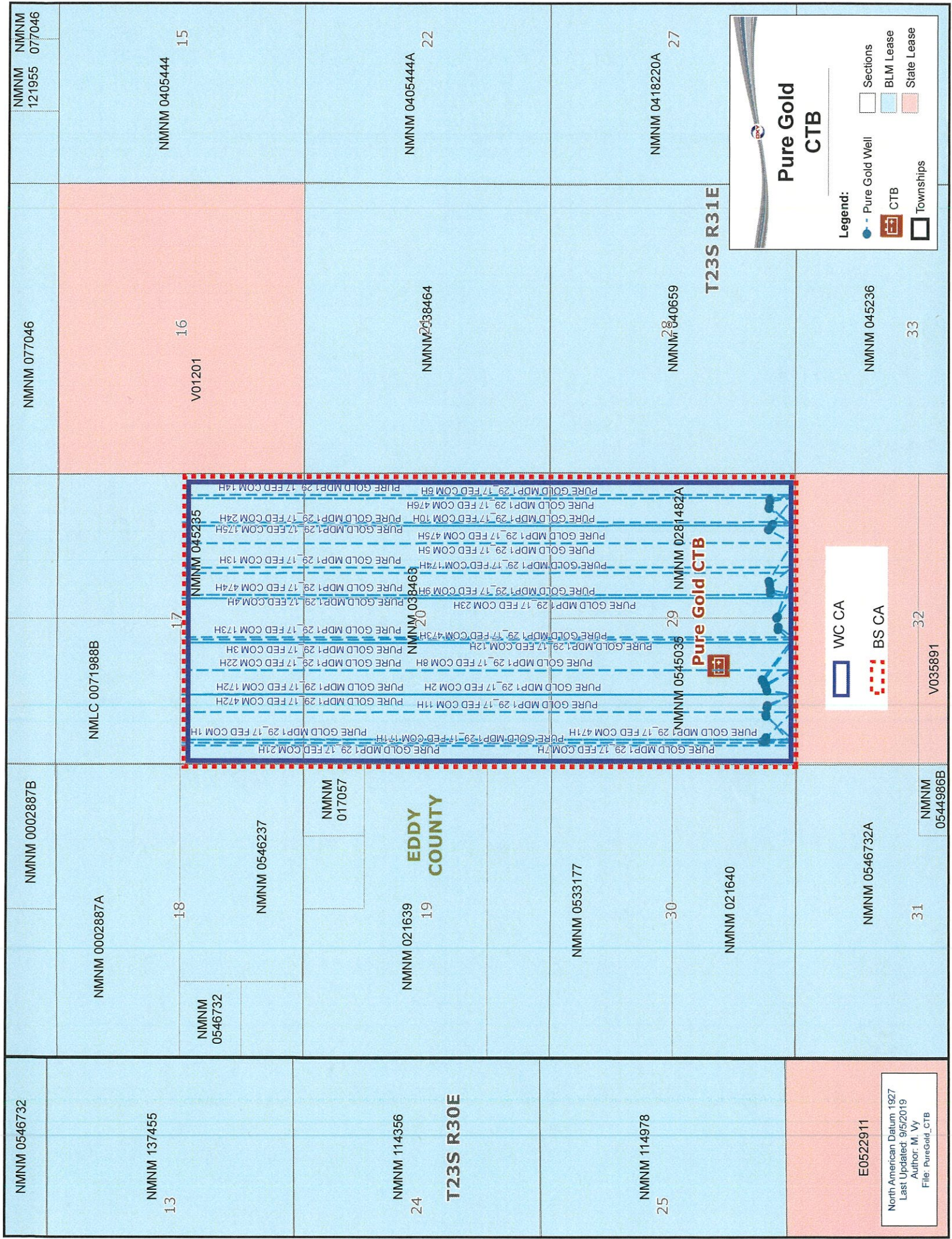
Additional Application Components:

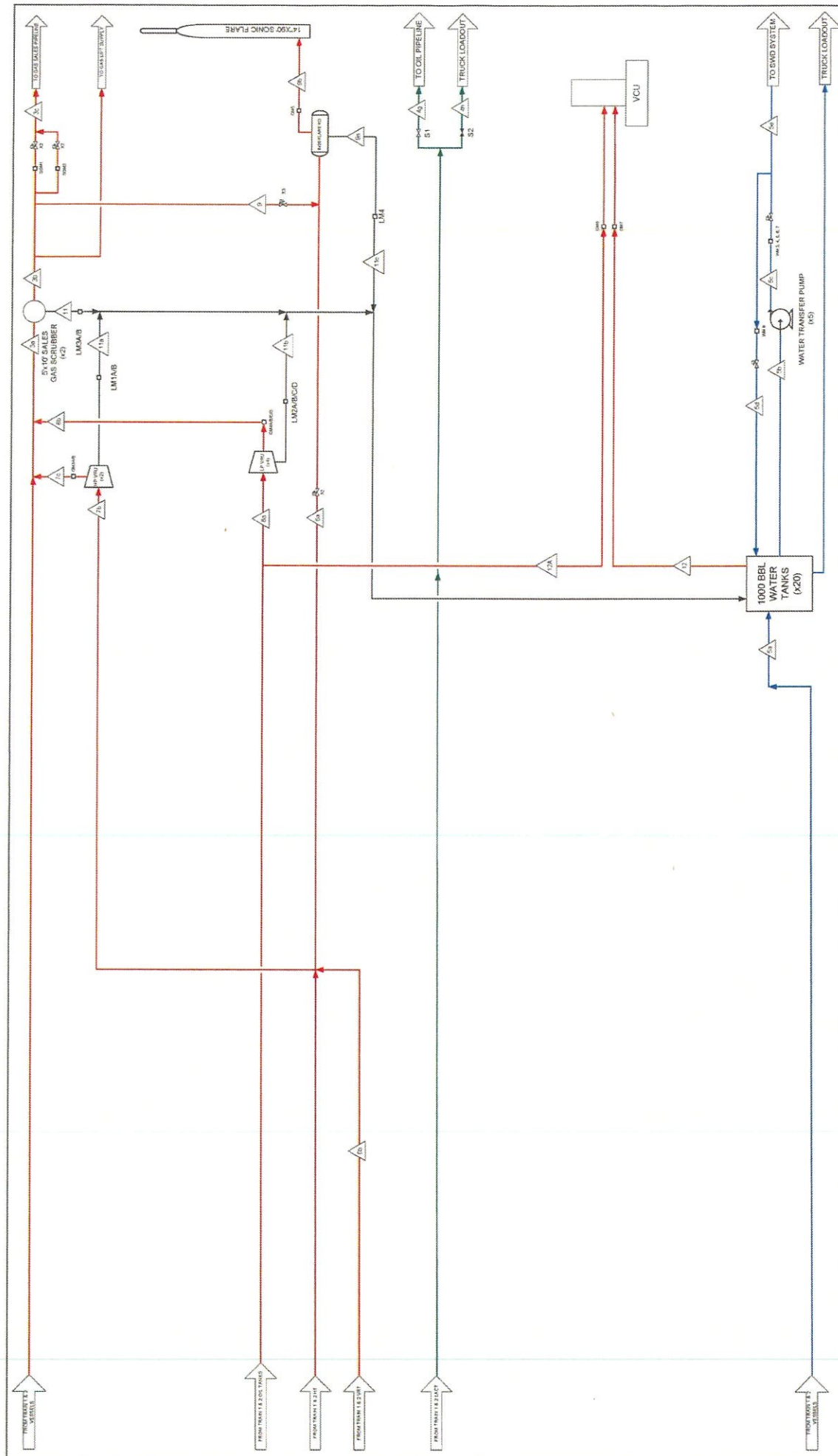
The flow of production is shown in detail on the enclosed facility diagram. Also enclosed is a map detailing the lease boundaries, well and battery locations.

Pursuant to Statewide rule 19.15.12.10(C)(4)(g) OXY USA INC requests the option to include additional pools or leases within the defined parameters set forth in the Order for future additions.

Commingling this production is the most effective means of producing the reserves. The surface commingle application will be submitted separately for approval per NMOCD and BLM regulations.

OXY USA INC understands the requested approval will not constitute the granting of any right-of-way or construction rights not granted by the lease instrument.





NOTES 1 VTA VENT TO ATMOSPHERE 2 LACTO LEASE AUTOMATIC GUASTOY TRANSFER 3 VRT VAPOR RECOVERY TOWER 4 BAD OIL DIVERT LINE BACK TO SAME ROYALTY OIL STORAGE TANKS 5 EQUIPMENT NOT INCLUDED ON BFD INCLUDES CONTAINMENT SUMP/PUMP AND INSTRUMENT AIR SYSTEM 6 ALL DOTTED EQUIPMENT INDICATE FUTURE EQUIPMENT 7 LOCATED IN SECTION 34, TOWNSHIP 23, EDDY COUNTY, LAT = 32 256000' LONG = 103 411700'		LEGEND WATER: — OIL: — GAS: — MIX: — RECYCLE: ---		REV C B A		DESCRIPTION REVISED TO INCLUDE IRIDIUM SAT SECOND DRAFT DRAFT		DATE 11/27/18 11/27/18 11/27/18		BY MC MC MC		DESCRIPTION MC 20 GOLD BRT CTR PH 2 NEW MEXICO DWG TYPE PROCESS FLOW DIAGRAM		ASSET 122371 122371 122371		PER 30015B10874 30015B10874 30015B10874		PRO 0003 0003 0003		ENG DISC NUMBER 0003 0003 0003		SHEET 000 000 000	
--	--	---	--	---------------------------	--	---	--	---	--	-----------------------------	--	--	--	--	--	---	--	------------------------------------	--	---	--	-----------------------------------	--



OXY USA INC.

A subsidiary of Occidental Petroleum Corporation

5 Greenway Plaza, Suite 110, Houston, Texas
77046
P.O. Box 4294, Houston, Texas 77210-4294

September 5, 2019

Re: Pool Commingle Application For Pure Gold Wells- Section 17/20/29, T23S R31E, Eddy County

PURE GOLD MDP1 29_17 FEDERAL COM 1H	INGLE WELLS;BONE SPRING- 33740
PURE GOLD MDP1 29_17 FEDERAL COM 2H	INGLE WELLS;BONE SPRING- 33740
PURE GOLD MDP1 29_17 FEDERAL COM 3H	INGLE WELLS;BONE SPRING- 33740
PURE GOLD MDP1 29_17 FEDERAL COM 4H	INGLE WELLS;BONE SPRING- 33740
PURE GOLD MDP1 29_17 FEDERAL COM 5H	INGLE WELLS;BONE SPRING- 33740
PURE GOLD MDP1 29_17 FEDERAL COM 6H	INGLE WELLS;BONE SPRING- 33740
PURE GOLD MDP1 29_17 FEDERAL COM 7H	INGLE WELLS;BONE SPRING- 33740
PURE GOLD MDP1 29_17 FEDERAL COM 8H	INGLE WELLS;BONE SPRING- 33740
PURE GOLD MDP1 29_17 FEDERAL COM 9H	INGLE WELLS;BONE SPRING- 33740
PURE GOLD MDP1 29_17 FEDERAL COM 10H	INGLE WELLS;BONE SPRING- 33740
PURE GOLD MDP1 29_17 FEDERAL COM 11H	INGLE WELLS;BONE SPRING- 33740
PURE GOLD MDP1 29_17 FEDERAL COM 12H	INGLE WELLS;BONE SPRING- 33740
PURE GOLD MDP1 29_17 FEDERAL COM 13H	INGLE WELLS;BONE SPRING- 33740
PURE GOLD MDP1 29_17 FEDERAL COM 14H	INGLE WELLS;BONE SPRING- 33740
PURE GOLD MDP1 29_17 FEDERAL COM 21H	INGLE WELLS;BONE SPRING- 33740
PURE GOLD MDP1 29_17 FEDERAL COM 22H	INGLE WELLS;BONE SPRING- 33740
PURE GOLD MDP1 29_17 FEDERAL COM 23H	INGLE WELLS;BONE SPRING- 33740
PURE GOLD MDP1 29_17 FEDERAL COM 24H	INGLE WELLS;BONE SPRING- 33740
PURE GOLD MDP1 29_17 FEDERAL COM 171H	WC-015 G-08 S233135D;WOLFCAMP- 98236
PURE GOLD MDP1 29_17 FEDERAL COM 172H	WC-015 G-08 S233135D;WOLFCAMP- 98236
PURE GOLD MDP1 29_17 FEDERAL COM 173H	WC-015 G-08 S233135D;WOLFCAMP- 98236
PURE GOLD MDP1 29_17 FEDERAL COM 174H	WC-015 G-08 S233135D;WOLFCAMP- 98236
PURE GOLD MDP1 29_17 FEDERAL COM 175H	WC-015 G-08 S233135D;WOLFCAMP-98236
PURE GOLD MDP1 29_17 FEDERAL COM 176H	WC-015 G-08 S233135D;WOLFCAMP-98236
PURE GOLD MDP1 29_17 FEDERAL COM 471H	WC-015 G-08 S233135D;WOLFCAMP-98236
PURE GOLD MDP1 29_17 FEDERAL COM 472H	WC-015 G-08 S233135D;WOLFCAMP-98236
PURE GOLD MDP1 29_17 FEDERAL COM 473H	WC-015 G-08 S233135D;WOLFCAMP-98236
PURE GOLD MDP1 29_17 FEDERAL COM 474H	WC-015 G-08 S233135D;WOLFCAMP-98236
PURE GOLD MDP1 29_17 FEDERAL COM 475H	WC-015 G-08 S233135D;WOLFCAMP-98236
PURE GOLD MDP1 29_17 FEDERAL COM 476H	WC-015 G-08 S233135D;WOLFCAMP-98236

To Whom It May Concern:

OXY USA INC., as Operator, is filing a surface commingle permit. This letter serves to notice you that the operator and interest owners are identical for the wells listed above and for future wells traversing Section 17/20/29 for the pools listed above.

Best Regards,

OXY USA INC.

Matt Cole
Land Negotiator

RECEIVED

JUL 01 2019

District I
1635 N. French Dr., Hobbs, NM 88240
Phone: (575) 391-6161 Fax: (575) 391-0720
District II
811 S. First St., Artesia, NM 88203
Phone: (575) 745-1283 Fax: (575) 745-9770
District III
1000 Rio Grande Road, Aztec, NM 87410
Phone: (505) 334-6178 Fax: (505) 334-6170
District IV
1220 S. St. Francis Dr., Santa Fe, NM 87505
Phone: (505) 476-3450 Fax: (505) 476-3452

State of New Mexico
Energy, Minerals & Natural Resources Department
OIL CONSERVATION DIVISION
1220 South St. Francis Dr.
Santa Fe, NM 87505

DISTRICT II-ARTESIA O.C.D.

Form C-102

Revised August 1, 2011

Submit one copy to appropriate
District Office

AMENDED REPORT

WELL LOCATION AND ACREAGE DEDICATION PLAT

API Number 30-015-45645	Pool Code 33740	Pool Name Wight Well Bone Spring
Property Code 324972	Property Name PURE GOLD MDP1 "29.17" FEDERAL COM	Well Number 1H
OGRID No. 16096	Operator Name OXY USA INC.	Elevation 3349.4'

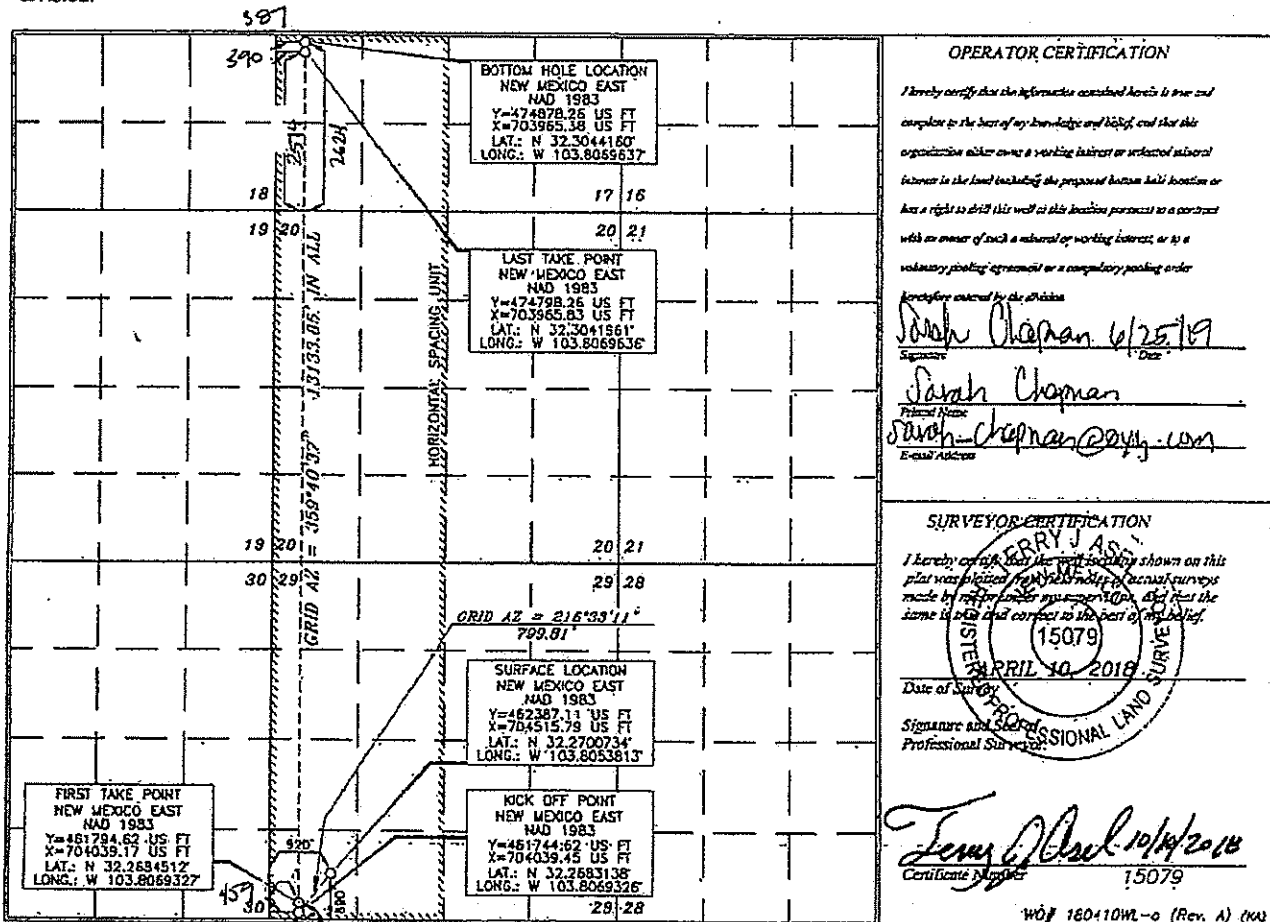
Surface Location

UL or lot no.	Section	Township	Range	Lot Idn	Feet from the	North/South line	Feet from the	East/West line	County
M	29	23 SOUTH	31 EAST, N.M.P.M.		690'	SOUTH	920'	WEST	EDDY

Bottom Hole Location If Different From Surface

UL or lot no.	Section	Township	Range	Lot Idn	Feet from the	North/South line	Feet from the	East/West line	County
L	17	23 SOUTH	31 EAST, N.M.P.M.		2624	SOUTH	387	WEST	EDDY
Dedicated Acres 800	Joint or Infill	Consolidation Code	Order No.						

No allowable will be assigned to this completion until all interests have been consolidated or a non-standard unit has been approved by the division.



OPERATOR CERTIFICATION

I hereby certify that the information contained herein is true and complete to the best of my knowledge and belief, and that this organization either owns a working interest or selected mineral interest in the land including the proposed bottom hole location or has a right to drill this well at this location pursuant to a contract with an owner of such a mineral or working interest, or is a voluntary pooling agreement or a compulsory pooling order.

Knowledge entered by the division

Sarah Chapman 6/25/19
Signature Date

Sarah Chapman
Printed Name

Sarah-Chapman@oxy.com
E-mail Address

SURVEYOR CERTIFICATION

I hereby certify that the plat location shown on this plat was prepared from field notes of actual surveys made by myself or my assistants, and that the same is true and correct to the best of my belief.

ERRY J. ASH
Date of Survey

ERRY J. ASH
Signature and Seal of Professional Surveyor

ERRY J. ASH
Certificate Number

ERRY J. ASH
15079

W01 180410WL-o (Rev. A) (K)

RECEIVED

JUL 01 2019

District I
1625 N. French Dr., Hobbs, NM 88240
Phone: (575) 393-6161 Fax: (575) 393-0729
District II
811 S. First St., Artesia, NM 88210
Phone: (575) 748-1203 Fax: (575) 743-9729
District III
1000 Rio Bravo Road, Alamo, NM 87110
Phone: (505) 334-6175 Fax: (505) 334-6170
District IV
1200 S. St. Francis Dr., Santa Fe, NM 87505
Phone: (505) 476-3450 Fax: (505) 476-3452

State of New Mexico
Energy, Minerals & Natural Resources Department
OIL CONSERVATION DIVISION
1220 South St. Francis Dr.
Santa Fe, NM 87505

Form C-102
Revised August 1, 2011
Submit one copy to appropriate
District Office

☒ AMENDED REPORT

WELL LOCATION AND ACREAGE DEDICATION PLAT

API Number 30-015-45646	Pool Code 23740	Pool Name Ingle Wells Bore Spring
Property Code 324872	Property Name PURE GOLD MDP1 "29_17" FEDERAL COM	Well Number 2H
GRID No. 16094	Operator Name OXY USA INC.	Elevation 3348.4'

Surface Location

UL or lot no.	Section	Township	Range	Lot Idn	Feet from the	North/South line	Feet from the	East/West line	County
M	29	23 SOUTH	31 EAST, N.M.P.M.		690'	SOUTH	1025'	WEST	EDDY

Bottom Hole Location If Different From Surface

UL or lot no.	Section	Township	Range	Lot Idn	Feet from the	North/South line	Feet from the	East/West line	County
L	17	23 SOUTH	31 EAST, N.M.P.M.		2606'	SOUTH	1183	WEST	EDDY
Dedicated Acres 800		Joint or Infill	Consolidation Code	Order No.					

No allowable will be assigned to this completion until all interests have been consolidated or a non-standard unit has been approved by the division.

	<p>OPERATOR CERTIFICATION</p> <p>I hereby certify that the information contained herein is true and complete to the best of my knowledge and belief, and that this organization either owns a working interest or mineral interest in the land including the proposed bottom hole location or has a right to drill this well at this location pursuant to a contract with an owner of such a mineral or working interest, or to a voluntary pooling agreement or a compulsory pooling order heretofore entered by the state.</p> <p><i>Sarah Chapman</i> 6/20/19 Signature Date Sarah Chapman Printed Name Sarah.Chapman@oxy.com E-mail Address</p>
	<p>SURVEYOR CERTIFICATION</p> <p>I hereby certify that the well location shown on this plat was plotted from the survey of actual surveys made by me or under my supervision, and that the same is true and correct to the best of my belief.</p> <p><i>ERRY J. AS</i> Signature Professional Surveyor Date of Survey APRIL 10, 2018 Certificate Number 15079</p>
	<p>BOTTOM HOLE LOCATION NEW MEXICO EAST NAD 1983 Y=474882.74 US FT X=704785.58 US FT LAT.: N 32.3044173 LONG.: W 103.8043091</p>
	<p>LAST TAKE POINT NEW MEXICO EAST NAD 1983 Y=474882.74 US FT X=704785.03 US FT LAT.: N 32.3041974 LONG.: W 103.8043089</p>
<p>FIRST TAKE POINT NEW MEXICO EAST NAD 1983 Y=481796.89 US FT X=704859.16 US FT LAT.: N 32.2684519 LONG.: W 103.8042798</p>	<p>KICK OFF POINT NEW MEXICO EAST NAD 1983 Y=461748.90 US FT X=704859.44 US FT LAT.: N 32.2683144 LONG.: W 103.8042797</p>
<p>SURFACE LOCATION NEW MEXICO EAST NAD 1983 Y=462397.65 US FT X=704825.98 US FT LAT.: N 32.2700735 LONG.: W 103.8050416</p>	<p>WOP 180410WL-b (Rev. 8) (KA)</p>

RECEIVED

JAN 22 2019

District I
1625 N. French Dr., Hobbs, NM 88240
Phone: (505) 293-4161 Fax: (505) 293-0770

District II
811 S. First St., Artesia, NM 88210
Phone: (505) 748-1253 Fax: (505) 748-9729

District III
1000 Rio Grande Road, Alamogordo, NM 88410
Phone: (505) 334-6178 Fax: (505) 334-6170

District IV
1230 S. St. Francis Dr., Santa Fe, NM 87505
Phone: (505) 476-3460 Fax: (505) 476-3465

State of New Mexico
Energy, Minerals & Natural Resources Department
OIL CONSERVATION DIVISION
1220 South St. Francis Dr.
Santa Fe, NM 87505

DISTRICT II-ARTESIA O.C.D. Form C-102
Revised August 1, 2011
Submit one copy to appropriate
District Office

☐ AMENDED REPORT

WELL LOCATION AND ACREAGE DEDICATION PLAT

API Number 30-015-45647	Pool Code 33740	Pool Name Jingle Wells Bone Spring
Property Code 324872	Property Name PURE GOLD MDP1 "29_17" FEDERAL COM	Well Number 3H
OGRID No. 16696	Operator Name OXY USA INC.	Elevation 3356.7'

Surface Location

UL or lot no.	Section	Township	Range	Lot Idn	Feet from the	North/South line	Feet from the	East/West line	County
N	29	23 SOUTH	31 EAST, N.M.P.M.		430'	SOUTH	2500'	WEST	EDDY

Bottom Hole Location If Different From Surface

UL or lot no.	Section	Township	Range	Lot Idn	Feet from the	North/South line	Feet from the	East/West line	County
K	17	23 SOUTH	31 EAST, N.M.P.M.		2462'	SOUTH	2200'	WEST	EDDY
Dedicated Acres 400	Joint or Infill Y	Consolidation Code	Order No.						

No allowable will be assigned to this completion until all interests have been consolidated or a non-standard unit has been approved by the division.

	<p>OPERATOR CERTIFICATION</p> <p>I hereby certify that the information contained herein is true and complete to the best of my knowledge and belief, and that the organization either owns a working interest or mineral interest in the land including the proposed bottom hole location or has a right to drill this well at this location pursuant to a purchase with an owner of such a mineral or working interest, or to a voluntary pooling agreement or a compulsory pooling order heretofore entered by the division.</p> <p><i>David Stewart</i> Signature Date 4/6/18 Printed Name Email Address David.Stewart@oxy.com</p>
	<p>SURVEYOR CERTIFICATION</p> <p>I hereby certify that the well location shown on this plat was plotted from NEW MEXICO EAST surveys made by me or under my supervision and that the same is true and correct to the best of my belief.</p> <p>15079 Date of Survey Signature and Seal of Professional Land Surveyor Certificate Number 15079</p>
	<p>WELL LOCATION AND ACREAGE DEDICATION PLAT</p> <p>API Number 30-015-45647 Pool Code 33740 Pool Name Jingle Wells Bone Spring Property Code 324872 Property Name PURE GOLD MDP1 "29_17" FEDERAL COM Well Number 3H OGRID No. 16696 Operator Name OXY USA INC. Elevation 3356.7'</p>
	<p>WELL LOCATION AND ACREAGE DEDICATION PLAT</p> <p>API Number 30-015-45647 Pool Code 33740 Pool Name Jingle Wells Bone Spring Property Code 324872 Property Name PURE GOLD MDP1 "29_17" FEDERAL COM Well Number 3H OGRID No. 16696 Operator Name OXY USA INC. Elevation 3356.7'</p>

RWP 1-24-19

RECEIVED

JAN 22 2019

District I
1633 N. French Dr., Hobbs, NM 88240
Phone: (575) 393-4181 Fax: (575) 393-0770
District II
411 E. First St., Artesia, NM 88210
Phone: (575) 744-1261 Fax: (575) 744-9720
District III
1600 Rio Grande Road, Artesia, NM 88210
Phone: (505) 334-4179 Fax: (505) 334-4170
District IV
1200 S. St. Francis Dr., Santa Fe, NM 87505
Phone: (505) 476-3460 Fax: (505) 476-3462

State of New Mexico
Energy, Minerals & Natural Resources Department
OIL CONSERVATION DIVISION
1220 South St. Francis Dr.
Santa Fe, NM 87505

DISTRICT II-ARTESIA O.C.D.

Form C-102

Revised August 1, 2011

Submit one copy to appropriate
District Office☐ AMENDED REPORT

WELL LOCATION AND ACREAGE DEDICATION PLAT

API Number 30-015-45648	Pool Code 33740	Pool Name Ingle Wells Bone Springs
Property Code 324872	Property Name PURE GOLD MDP1 "29_17" FEDERAL COM	Well Number 4H
GRID No. 16696	Operator Name OXY USA INC.	Elevation 3357.0'

Surface Location

UL or lot no.	Section	Township	Range	Lot Ida	Feet from the	North/South line	Feet from the	East/West line	County
N	29	23 SOUTH	31 EAST, N.M.P.M.		430'	SOUTH	2605'	WEST	EDDY

Bottom Hole Location If Different From Surface

UL or lot no.	Section	Township	Range	Lot Ida	Feet from the	North/South line	Feet from the	East/West line	County
J	17	23 SOUTH	31 EAST, N.M.P.M.		2461'	SOUTH	2200'	EAST	EDDY

Dedicated Acres	Joint or Infill	Consolidation Code	Order No.
400	Y		

No allowable will be assigned to this completion until all interests have been consolidated or a non-standard unit has been approved by the division.

<p>BOTTOM HOLE LOCATION NEW MEXICO EAST NAD 1983 Y=474732.63 US FT X=706593.32 US FT LAT.: N 32.3039800° LONG.: W 103.7984607°</p> <p>BOTTOM PERF. NEW MEXICO EAST NAD 1983 Y=474572.63 US FT X=706594.32 US FT LAT.: N 32.3035402° LONG.: W 103.7984607°</p> <p>KICK OFF POINT NEW MEXICO EAST NAD 1983 Y=461758.32 US FT X=706674.21 US FT LAT.: N 32.2683156° LONG.: W 103.7984083°</p> <p>SURFACE LOCATION NEW MEXICO EAST NAD 1983 Y=462135.90 US FT X=706202.26 US FT LAT.: N 32.2693599° LONG.: W 103.7999291°</p> <p>TOP PERF. NEW MEXICO EAST NAD 1983 Y=462048.31 US FT X=706672.40 US FT LAT.: N 32.2691128° LONG.: W 103.7984095°</p> <p>GRID AZ = 128°39'40" 804.40'</p> <p>GRID AZ = 359°38'54" 12876.56' IN ALL PRODUCING AREA 1500' PROTECT AREA</p>	<p>OPERATOR CERTIFICATION</p> <p>I hereby certify that the information contained herein is true and complete to the best of my knowledge and belief, and that the organization either owns a working interest or mineral interest in the land including the proposed bottom hole location or has a right to drill this well at this location pursuant to a contract with an owner of such a mineral or working interest, or to a voluntary pooling agreement or a compulsory pooling order heretofore entered by the division.</p> <p>Signature: <u>David Stewart</u> Date: <u>8/6/18</u></p> <p>Printed Name: <u>David Stewart</u></p> <p>E-mail Address: <u>david.stewart@oxy.com</u></p> <p>SURVEYOR CERTIFICATION</p> <p>I hereby certify that the well location shown on this plat was located by the use of accurate surveys made by me or under my supervision, and that the same information is correct to the best of my belief.</p> <p>Date of Survey: <u>APRIL 24, 2018</u></p> <p>Signature and Seal: <u>Terry J. As...</u></p> <p>Professional Surveyor: <u>15079</u></p> <p>WD# 180424WL-0 (M)</p>
---	--

RUP 1-24-19

RECEIVED

JAN 22 2019

District I
1431 N. Frank Dr., Hobbs, NM 88240
Phone: (575) 393-4141 Fax: (575) 393-6720
District II
811 S. First St., Artesia, NM 88210
Phone: (575) 748-1233 Fax: (575) 748-4720
District III
1000 Rio Arriba Road, Aztec, NM 87410
Phone: (505) 334-6178 Fax: (505) 334-6170
District IV
1220 S. St. Francis Dr., Santa Fe, NM 87505
Phone: (505) 476-3400 Fax: (505) 476-3462

State of New Mexico
Energy, Minerals & Natural Resources Department
OIL CONSERVATION DIVISION
1220 South St. Francis Dr.
Santa Fe, NM 87505

Form C-102

Revised August 1, 2011

Submit one copy to appropriate
District Office

☐ AMENDED REPORT

WELL LOCATION AND ACREAGE DEDICATION PLAT

API Number 30-015-45649	Pool Code 33740	Pool Name Jungle Wells Bone Springs
Property Code 324372	Property Name PURE GOLD MDP1 "29_17" FEDERAL COM	Well Number 5H
OGRID No. 16696	Operator Name OXY USA INC.	Elevation 3358.3'

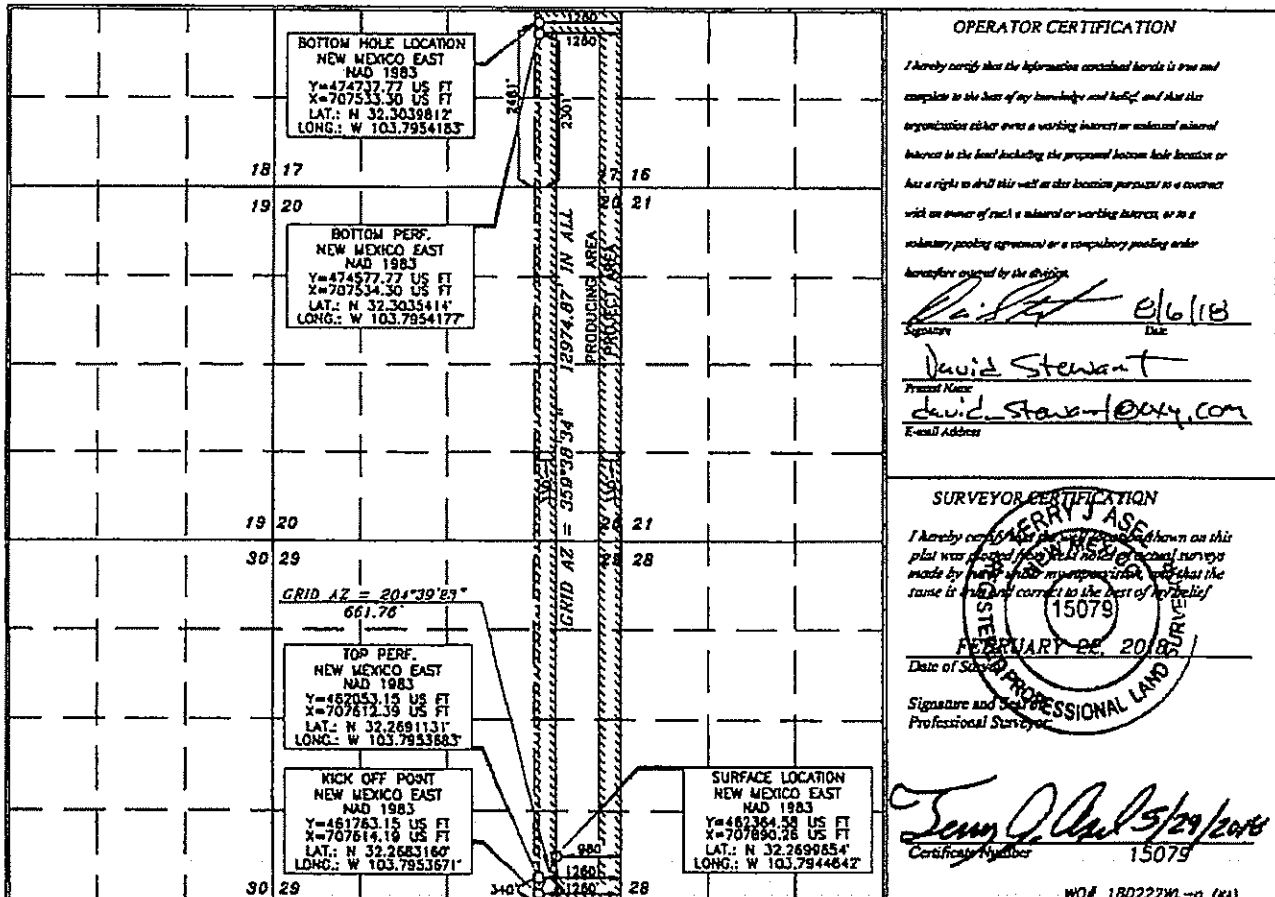
Surface Location

UL or lot no.	Section	Township	Range	Lot 160	Feet from the	North/South line	Feet from the	East/West line	County
P	29	23 SOUTH	31 EAST, N.M.P.M.		650'	SOUTH	980'	EAST	EDDY

Bottom Hole Location If Different From Surface

UL or lot no.	Section	Township	Range	Lot 160	Feet from the	North/South line	Feet from the	East/West line	County
I	17	23 SOUTH	31 EAST, N.M.P.M.		2461'	SOUTH	1260'	EAST	EDDY
Dedicated Acres 400	Join or Infill Y	Consolidation Code	Order No.						

No allowable will be assigned to this completion until all interests have been consolidated or a non-standard unit has been approved by the division.



OPERATOR CERTIFICATION

I hereby certify that the information contained herein is true and complete to the best of my knowledge and belief, and that this organization either owns a working interest or undivided mineral interest in the land including the proposed bottom hole location or has a right to drill this well at this location pursuant to a contract with an owner of such a mineral or working interest, or to a voluntary pooling agreement or a compulsory pooling order heretofore entered by the division.

Signature: David Stewart Date: 6/6/18
Printed Name: David Stewart
E-mail Address: david.stewart@oxy.com

SURVEYOR CERTIFICATION

I hereby certify that the survey shown on this plat was made from a set of original surveys made by me or under my supervision, and that the same is true and correct to the best of my belief.

Signature and Seal of Professional Land Surveyor: [Signature]
Date of Survey: FEBRUARY 22, 2018
Professional Land Surveyor: [Signature]

Signature: Tommy Q. [Signature] Date: 5/29/2018
Certification Number: 15079

WOF 180222WL-a (N)

KUP 1-24-19

RECEIVED

JAN 22 2019

District I
1035 N. French Dr., Hobbs, NM 88240
Phone: (505) 393-4161 Fax: (505) 393-0720
District II
111 S. First St., Artesia, NM 88210
Phone: (505) 748-1381 Fax: (505) 748-9720
District III
1000 Rio Grande Road, Aztec, NM 87410
Phone: (505) 334-6171 Fax: (505) 334-6170
District IV
1220 S. St. Francis Dr., Santa Fe, NM 87505
Phone: (505) 476-3460 Fax: (505) 476-3462

State of New Mexico
Energy, Minerals & Natural Resources Department
OIL CONSERVATION DIVISION
1220 South St. Francis Dr.
Santa Fe, NM 87505

DISTRICT II-ARTESIA O.C.D.

Form C-102

Revised August 1, 2011

Submit one copy to appropriate
District Office☐ AMENDED REPORT

WELL LOCATION AND ACREAGE DEDICATION PLAT

API Number 30-015-45650	Pool Code 33740	Pool Name Ingle Wells Bone Springs
Property Code 324872	Property Name PURE GOLD MDP1 "29_17" FEDERAL COM	Well Number 6H
OGRID No. 16696	Operator Name OXY USA INC.	Elevation 3360.4'

Surface Location

UL or lot no.	Section	Township	Range	Lot Ida	Feet from the	North/South line	Feet from the	East/West line	County
P	29	23 SOUTH	31 EAST, N.M.P.M.		545'	SOUTH	980'	EAST	EDDY

Bottom Hole Location If Different From Surface

UL or lot no.	Section	Township	Range	Lot Ida	Feet from the	North/South line	Feet from the	East/West line	County
1	17	23 SOUTH	31 EAST, N.M.P.M.		2461'	SOUTH	440'	EAST	EDDY
Dedicated Acres 400	Joint or Infill Y	Consolidation Code	Order No.						

No allowable will be assigned to this completion until all interests have been consolidated or a non-standard unit has been approved by the division.

	<p>OPERATOR CERTIFICATION</p> <p>I hereby certify that the information contained herein is true and complete to the best of my knowledge and belief, and that this organization either owns a working interest or undivided mineral interest in the land including the proposed bottom hole location or has a right to drill this well at this location pursuant to a contract with an owner of such a mineral or working interest, or is a voluntary pooling agreement or a compulsory pooling order heretofore entered by the division.</p> <p>Signature: <u>David Stewart</u> Date: <u>01/16/19</u></p> <p>Printed Name: <u>David Stewart</u></p> <p>E-mail Address: <u>david.stewart@oxy.com</u></p>
	<p>SURVEYOR CERTIFICATION</p> <p>I hereby certify that the well location shown on this plat was placed by the use of actual surveys made by me or under my supervision, and that the same is true and correct to the best of my belief.</p> <p>Date of Survey: <u>FEBRUARY 22, 2018</u></p> <p>Signature and Seal: <u>Tom Paul</u> Professional Surveyor</p> <p>Certificate Number: <u>15079</u></p>
	<p>WO# 180222WL-b (KA)</p>
	<p>RP1-24-19</p>

District I
 1625 N. French Dr., Hobbs, NM 88240
 Phone: (575) 330-6161 Fax: (575) 373-6720
 District II
 811 S. First St., Artesia, NM 88210
 Phone: (575) 748-1283 Fax: (575) 748-9720
 District III
 1000 Rio Grande Road, Aztec, NM 87410
 Phone: (505) 334-6178 Fax: (505) 334-6170
 District IV
 1220 S. St. Francis Dr., Santa Fe, NM 87505
 Phone: (505) 476-3400 Fax: (505) 476-3403

State of New Mexico
 Energy, Minerals & Natural Resources Department
OIL CONSERVATION DIVISION
 1220 South St. Francis Dr.
 Santa Fe, NM 87505

Form C-102
 Revised August 1, 2011
 Submit one copy to appropriate
 District Office

☐ AMENDED REPORT

WELL LOCATION AND ACREAGE DEDICATION PLAT

API Number 30-015-45712	Pool Code 33740	Pool Name Jingle Wells Bone Springs
Property Code 324872	Property Name PURE GOLD MDP1 "29_17" FEDERAL COM	Well Number 7H
OGRID No. 16696	Operator Name OXY USA INC.	Elevation 3348.5'

Surface Location

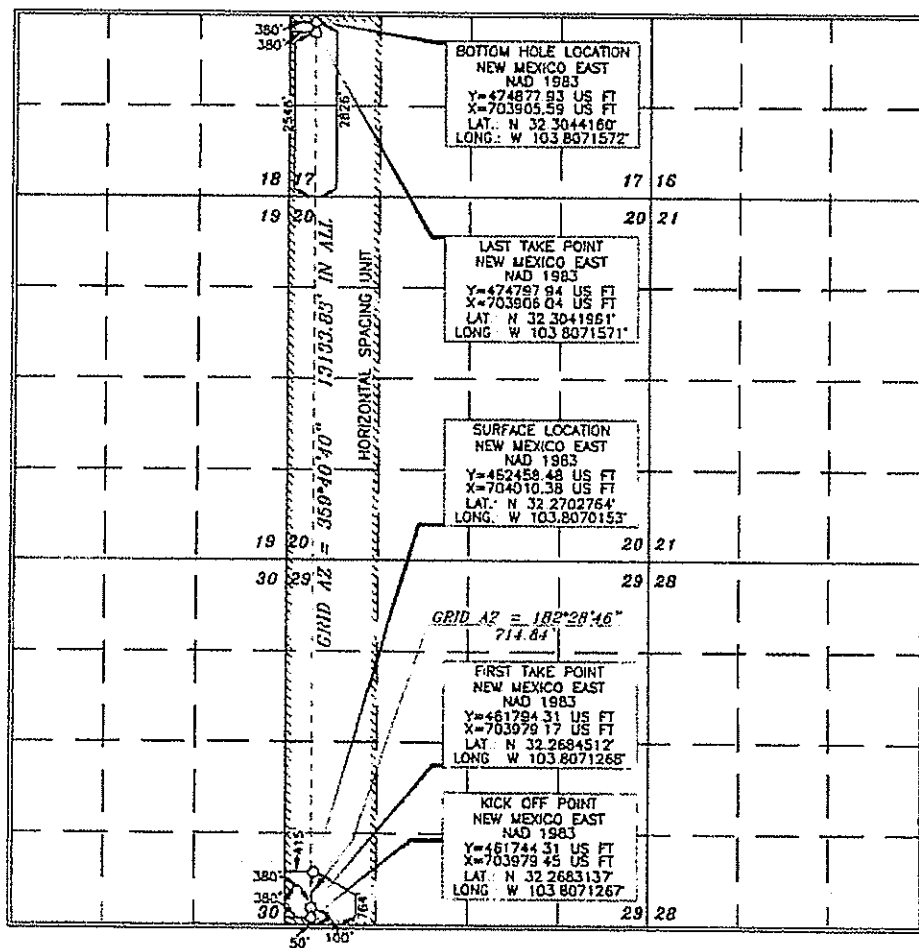
UL or lot no.	Section	Township	Range	Lot Ida	Feet from the	North/South line	Feet from the	East/West line	County
M	29	23 SOUTH	31 EAST, N.M.P.M.		764'	SOUTH	415'	WEST	EDDY

Bottom Hole Location If Different From Surface

UL or lot no.	Section	Township	Range	Lot Ida	Feet from the	North/South line	Feet from the	East/West line	County
L	17	23 SOUTH	31 EAST, N.M.P.M.		2626'	SOUTH	380'	WEST	EDDY

Dedicated Acres 400	Joint or Infill Y	Consolidation Code	Order No.
-------------------------------	-----------------------------	--------------------	-----------

No allowable will be assigned to this completion until all interests have been consolidated or a non-standard unit has been approved by the division.



OPERATOR CERTIFICATION

I hereby certify that the information contained herein is true and
 complete to the best of my knowledge and belief, and that the
 information either owns a working interest or unleased mineral
 interest in the land including the proposed bottom hole location or
 has a right to drill the well at this location pursuant to a contract
 with an owner of such a mineral or working interest or to a
 voluntary pooling agreement or a compulsory pooling order
 hereinafter entered by the division.

Signature: David Stewart Date: 10/5/18

Printed Name: David Stewart
 E-mail Address: David.Stewart@oxy.com

SURVEYOR CERTIFICATION

I hereby certify that the well location shown on this
 plat was plotted from the best of actual surveys
 made by me or under my supervision, and that the
 same is true and correct to the best of my belief.

Date of Survey: 10/5/2018
 Signature and Seal: [Signature]

Professional Surveyor: [Signature]
 Certificate Number: 15079

**NM OIL CONSERVATION
ARTESIA DISTRICT**

Division I
1635 N. French Dr., Hobbs, NM 88240
Phone: (505) 393-6161 Fax: (505) 393-6770
Division II
311 S. First St., Artesia, NM 88210
Phone: (505) 748-1283 Fax: (505) 748-9770
Division III
1000 Rio Bonito Road, Aztec, NM 87410
Phone: (505) 334-6178 Fax: (505) 334-6170
Division IV
1220 S. St. Francis Dr., Santa Fe, NM 87505
Phone: (505) 476-3450 Fax: (505) 476-3452

State of New Mexico
Energy, Minerals & Natural Resources Department
OIL CONSERVATION DIVISION
1220 South St. Francis Dr.
Santa Fe, NM 87505

FEB 21 2019 Revised August 1, 2011
Submit one copy to appropriate
District Office

RECEIVED

☐ AMENDED REPORT

WELL LOCATION AND ACREAGE DEDICATION PLAT

API Number 30-015-45754	Pool Code 33740	Pool Name Ingle Wells Bone Spring
Property Code 324872	Property Name PURE GOLD MDP1 "29_17" FEDERAL COM	Well Number BH
OGRID No 16696	Operator Name OXY USA INC.	Elevation 3351.3'

Surface Location

UL or lot no.	Section	Township	Range	Lot (s)	Feet from the	North/South line	Feet from the	East/West line	County
N	29	23 SOUTH	31 EAST, N.M.P.M.		718'	SOUTH	1370'	WEST	EDDY

Bottom Hole Location If Different From Surface

UL or lot no.	Section	Township	Range	Lot (s)	Feet from the	North/South line	Feet from the	East/West line	County
K	17	23 SOUTH	31 EAST, N.M.P.M.		2623'	SOUTH	1700'	WEST	EDDY
Dedicated Acres 400		Joint or Infill Y	Consolidation Code	Order No. 1701					

No allowable will be assigned to this completion until all interests have been consolidated or a non-standard unit has been approved by the division.

	<p>OPERATOR CERTIFICATION</p> <p>I hereby certify that the information contained herein is true and complete to the best of my knowledge and belief, and that the information is the best of my knowledge and belief, and that the information is the best of my knowledge and belief.</p> <p><i>David Stewart</i> 10/5/18 Signature Date</p> <p>David Stewart Printed Name David.Stewart@oxy.com E-mail Address</p>
	<p>SURVEYOR CERTIFICATION</p> <p>I hereby certify that the information shown on this plat was plotted from the original survey made by me or under my supervision and that the same is true and correct to the best of my belief.</p> <p><u>JUNE 5 2018</u> Date of Survey</p> <p><i>David Stewart</i> Signature of Surveyor Professional Surveyor</p> <p>Certificate Number 15079</p> <p>WD# 180505WL-b (N.A.)</p>
	<p>BOTTOM HOLE LOCATION NEW MEXICO EAST NAD 1983 Y=474885.15 US FT X=705225.57 US FT LAT.: N 32.3044179° LONG.: W 103.8028850°</p>
	<p>LAST TAKE POINT NEW MEXICO EAST NAD 1983 Y=474885.15 US FT X=705225.57 US FT LAT.: N 32.3044179° LONG.: W 103.8028850°</p>
	<p>SURFACE LOCATION NEW MEXICO EAST NAD 1983 Y=462415.59 US FT X=704985.93 US FT LAT.: N 32.2701484° LONG.: W 103.8039245°</p>

Rw 2-22-19

NM OIL CONSERVATION
ARTESIA DISTRICT

District I
1431 N. French Dr., Hobbs, NM 88240
Phone: (575) 393-6161 Fax: (575) 393-6720
District II
111 S. First St., Artesia, NM 88210
Phone: (575) 748-1243 Fax: (575) 748-9720
District III
1000 Rio Grande Road, Aztec, NM 87410
Phone: (505) 334-6171 Fax: (505) 334-6170
District IV
1220 S. St. Francis Dr., Santa Fe, NM 87503
Phone: (505) 476-3460 Fax: (505) 476-3462

State of New Mexico
Energy, Minerals & Natural Resources Department
OIL CONSERVATION DIVISION
1220 South St. Francis Dr.
Santa Fe, NM 87505

FEB 27 2019
MAR 13 2019
RECEIVED

Form C-102
Revised August 1, 2011
Submit one copy to appropriate
District Office

☐ AMENDED REPORT

WELL LOCATION AND ACREAGE DEDICATION PLAT

API Number 30-015-45867	Pool Code 33740	Pool Name Ingle Wells Bone Springs
Property Code 324872	Property Name PURE GOLD MDPI "29_17" FEDERAL COM	Well Number 9H
OCRID No. 16696	Operator Name OXY USA INC.	Elevation 3359.2'

Surface Location

UL or lot no.	Section	Township	Range	Lot 1da	Feet from the	North/South line	Feet from the	East/West line	County
0	29	23 SOUTH	31 EAST, N.M.P.M.		618'	SOUTH	2130'	EAST	EDDY

Bottom Hole Location If Different From Surface

UL or lot no.	Section	Township	Range	Lot 1da	Feet from the	North/South line	Feet from the	East/West line	County
J	17	23 SOUTH	31 EAST, N.M.P.M.		2621'	SOUTH	2260'	EAST	EDDY

Dedicated Acres 4.00	Joint or Infill Y	Consolidation Code	Order No. 2667
--------------------------------	-----------------------------	--------------------	--------------------------

No allowable will be assigned to this completion until all interests have been consolidated or a non-standard unit has been approved by the division.

	<p align="center">OPERATOR CERTIFICATION</p> <p>I hereby certify that the information contained herein is true and complete to the best of my knowledge and belief, and that this organization either owns a working interest or undivided mineral interest in the land including the proposed bottom hole location or has a right to drill this well at this location pursuant to a contract well on owner of such a mineral or working interest, or to a voluntary pooling agreement or a compulsory pooling order heretofore entered by the division.</p> <p align="right"> 10/8/18 Date David Stewart Printed Name david.stewart@oxy.com E-mail Address </p> <p align="center">SURVEYOR CERTIFICATION</p> <p>I hereby certify that the well location shown on this plat was plotted from valid and accurate surveys made by me or under my supervision, and that the same is true and correct to the best of my belief.</p> <p align="center"> Date of Survey Signature and Seal Professional Surveyor Terry J. Asch Certificate Number 15079 </p> <p align="right">NO. 180605WL-c (M)</p>
--	---

MAR 4-16-19

RECEIVED

FEB 12 2019

District I
1625 N. French Dr., Hobbs, NM 88240
Phone: (505) 393-6161 Fax: (505) 393-2720
District II
111 S. First St., Artesia, NM 88210
Phone: (505) 748-1223 Fax: (505) 748-9720
District III
1020 Rio Grande Blvd., Alamogordo, NM 88310
Phone: (505) 334-4178 Fax: (505) 334-4176
District IV
1220 S. St. Francis Dr., Santa Fe, NM 87505
Phone: (505) 476-3465 Fax: (505) 476-3460

State of New Mexico
Energy, Minerals & Natural Resources Department
OIL CONSERVATION DIVISION
1220 South St. Francis Dr.
Santa Fe, NM 87505

DISTRICT II-ARTESIA O.C.D. Form C-102
Revised August 1, 2011
Submit one copy to appropriate
District Office

☐ AMENDED REPORT

WELL LOCATION AND ACREAGE DEDICATION PLAT

API Number 30-015-45713	Pool Code 33740	Pool Name Ingle Wells Bone Springs
Property Code 324872	Property Name PURE GOLD MDP1 "29_17" FEDERAL COM	Well Number 10H
OGRID No. 16696	Operator Name OXY USA INC.	Elevation 3362.2'

Surface Location

UL or lot no.	Section	Township	Range	Lot Idn	Feet from the	North/South line	Feet from the	East/West line	County
P	29	23 SOUTH	31 EAST, N.M.P.M.		632'	SOUTH	550'	EAST	EDDY

Bottom Hole Location If Different From Surface

UL or lot no.	Section	Township	Range	Lot Idn	Feet from the	North/South line	Feet from the	East/West line	County
I	17	23 SOUTH	31 EAST, N.M.P.M.		2621'	SOUTH	940'	EAST	EDDY

Dedicated Acres 400	Joint or Infill Y	Consolidation Code	Order No.
-------------------------------	-----------------------------	--------------------	-----------

No allowable will be assigned to this completion until all interests have been consolidated or a non-standard unit has been approved by the division.

	<p>OPERATOR CERTIFICATION</p> <p>I hereby certify that the information contained herein is true and complete to the best of my knowledge and belief, and that this information either owns a working interest or retained mineral interest in the land including the proposed bottom hole location or has a right to drill this well or this location pursuant to a contract with an owner of such a mineral or working interest, or to a voluntary pooling agreement or a compulsory pooling order hereafter entered by the division.</p> <p>Signature: <u>David Stewart</u> Date: <u>10/8/18</u></p> <p>Printed Name: <u>David Stewart</u></p> <p>E-mail Address: <u>david_stewart@oxy.com</u></p> <p>SURVEYOR CERTIFICATION</p> <p>I hereby certify that the information shown on this plat was obtained from reliable and accurate surveys made by myself under my supervision, and that the same is true and correct to the best of my belief.</p> <p>Signature: <u>FERRY J. AS...</u> Date of Survey: <u>JUNE 5, 2018</u></p> <p>Professional Surveyor: <u>15079</u></p> <p>Signature: <u>Tommy O'Neil</u> Date: <u>9/24/2018</u></p> <p>Certificate Number: <u>15079</u></p> <p>WOF 180605H2-d (NM)</p>
--	--

RNP 2-13-19

RECEIVED

FEB 12 2019

Form C-102

District I
1433 N. French Dr., Hobbs, NM 88240
Phone: (575) 393-4161 Fax: (575) 393-6720
District II
811 S. First St., Artesia, NM 88210
Phone: (575) 748-1283 Fax: (575) 748-9770
District III
1500 Rio Grande Road, Artesia, NM 88210
Phone: (505) 334-6179 Fax: (505) 334-6170
District IV
1220 S. St. Francis Dr., Santa Fe, NM 87505
Phone: (505) 476-3460 Fax: (505) 476-3462

State of New Mexico
Energy, Minerals & Natural Resources Department
OIL CONSERVATION DIVISION
1220 South St. Francis Dr.
Santa Fe, NM 87505

Revised August 1, 2011
Submit one copy to appropriate
District Office

☐ AMENDED REPORT

WELL LOCATION AND ACREAGE DEDICATION PLAT

API Number 30-015-45714	Pool Code 33740	Pool Name Jungle Wells Bone Spring
Property Code 324872	Property Name PURE GOLD MDP1 "29_17" FEDERAL COM	Well Number 11H
OGRID No 16694	Operator Name OXY USA INC.	Elevation 3348.1'

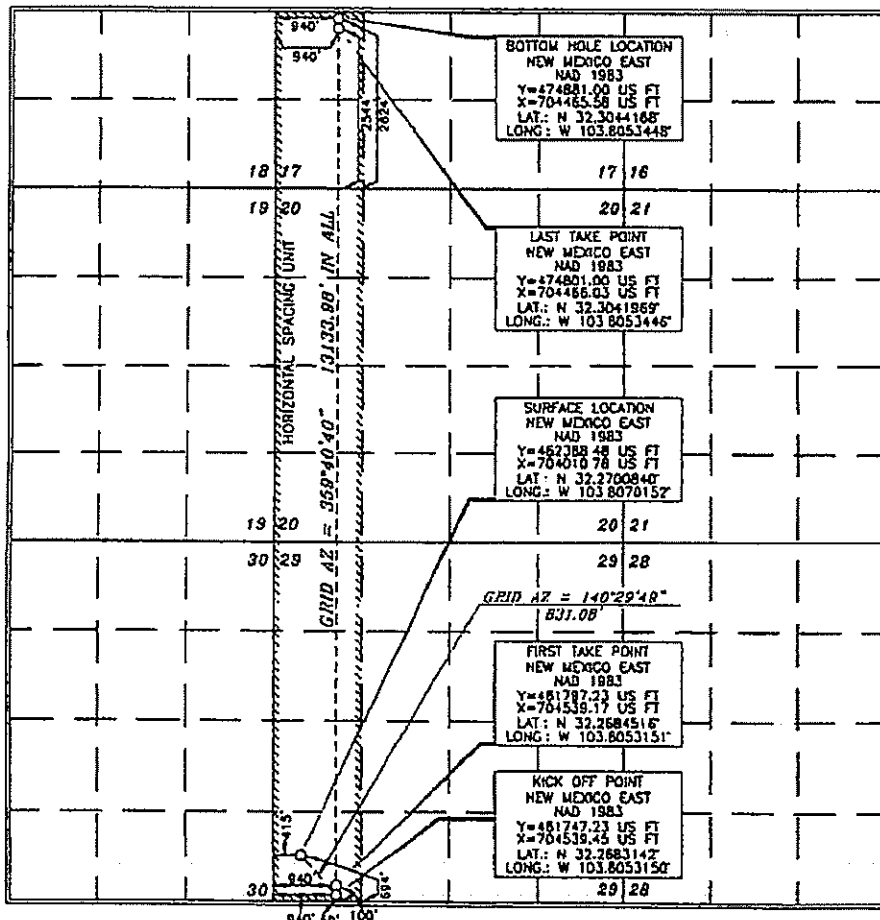
Surface Location

UL or lot no.	Section	Township	Range	Lot Idn	Feet from the	North/South line	Feet from the	East/West line	County
M	29	23 SOUTH	31 EAST, N.M.P.M.		694'	SOUTH	415'	WEST	EDDY

Bottom Hole Location If Different From Surface

UL or lot no.	Section	Township	Range	Lot Idn	Feet from the	North/South line	Feet from the	East/West line	County
L	17	23 SOUTH	31 EAST, N.M.P.M.		2624'	SOUTH	940'	WEST	EDDY
Dedicated Acres 4.00		Joint or Infill Y	Consolidation Code	Order No.					

No allowable will be assigned to this completion until all interests have been consolidated or a non-standard unit has been approved by the division.



OPERATOR CERTIFICATION

I hereby certify that the information contained herein is true and complete to the best of my knowledge and belief, and that this organization either owns a working interest or an undivided mineral interest in the land including the proposed bottom hole location or has a right to drill this well as this location pertains to a contract with an owner of such a mineral or working interest, or in a voluntary pooling agreement or a compulsory pooling order heretofore entered by the division.

David Stewart 10/9/18
Signature Date
David Stewart
Printed Name
David_Stewart@oxy.com
E-mail Address

SURVEYOR CERTIFICATION

I hereby certify that the plat and survey shown on this plat was prepared by me or under my supervision, and that the same is true and correct to the best of my belief.

Terry J. Adams 15079
Date of Survey June 6, 2018
Signature and Seal of Professional Surveyor

Terry J. Adams 9/16/2018
Certificate Number 15079

WOF 180605WL-a (04)

RUP 2-13-19

Director I
1425 N. French Dr., Hobbs, NM 88240
Phone: (575) 393-6161 Fax: (575) 393-0770
Director II
4711 S. First St., Artesia, NM 88210
Phone: (575) 744-1223 Fax: (575) 744-9723
District III
1053 Elm Street Road, Artesia, NM 88210
Phone: (505) 334-6173 Fax: (505) 334-6170
District IV
1220 S. St. Francis Dr., Santa Fe, NM 87505
Phone: (505) 476-3468 Fax: (505) 476-3462

State of New Mexico
Energy, Minerals & Natural Resources Department
OIL CONSERVATION DIVISION
1220 South St. Francis Dr.
Santa Fe, NM 87505

RECEIVED

FEB 12 2019

DISTRICT II-ARTESIA

Form C-102

Revised August 1, 2011
Submit one copy to appropriate
District Office

☐ AMENDED REPORT

WELL LOCATION AND ACREAGE DEDICATION PLAT

API Number 30015-45715	Pool Code 33740	Pool Name Ingle Wells Bone Spring
Property Code 324872	Property Name PURE GOLD MDP1 "29_17" FEDERAL COM	Well Number 12H
OGRID No 16696	Operator Name OXY USA INC.	Elevation 3351.8'

Surface Location

UL or lot no.	Section	Township	Range	Lot Idn	Feet from the	North/South line	Feet from the	East/West line	County
N	29	23 SOUTH	31 EAST, N.M.P.M.		770'	SOUTH	1461'	WEST	EDDY

Bottom Hole Location If Different From Surface

UL or lot no.	Section	Township	Range	Lot Idn	Feet from the	North/South line	Feet from the	East/West line	County
K	17	23 SOUTH	31 EAST, N.M.P.M.		2622'	SOUTH	2260'	WEST	EDDY
Dedicated Acres 400		Joint or LaBil Y	Consolidation Code	Order No.					

No allowable will be assigned to this completion until all interests have been consolidated or a non-standard unit has been approved by the division.

		<p>OPERATOR CERTIFICATION</p> <p>I hereby certify that the information furnished herein is true and complete to the best of my knowledge and belief, and that the organization either owns a working interest or undivided mineral interest in the land including the proposed bottom hole location or has a right to drill this well on this location pursuant to a contract with an owner of such a mineral or working interest, or to a voluntary pooling agreement or a compulsory pooling order heretofore entered by the division.</p> <p>Signature: <u>David Stewart</u> Date: <u>10/11/18</u></p> <p>Printed Name: <u>David Stewart</u></p> <p>E-mail Address: <u>david.stewart@oxy.com</u></p>
<p>SURVEYOR CERTIFICATION</p> <p>I hereby certify that the well location shown on this plat was located by professional land surveyors made by me or under my supervision, and that the same is true and correct to the best of my belief.</p> <p>Signature: <u>James J. Ash</u> Date of Survey: <u>July 18, 2018</u></p> <p>Professional Land Surveyor</p> <p>Certificate Number: <u>15079</u></p>		

Rw 2-13-19

NM OIL CONSERVATION
ARTESIA DISTRICT

FEB 21 2019

Dennis J.
1633 N. French Dr., Hobbs, NM 88240
Phone: (575) 391-6161 Fax: (575) 391-0729
Director II
811 S. First St., Artesia, NM 88210
Phone: (575) 741-1283 Fax: (575) 741-9720
Director III
1000 Rio Grande Road, Artesia, NM 87110
Phone: (505) 334-6171 Fax: (505) 334-6170
Director IV
1220 S. St. Francis Dr., Santa Fe, NM 87501
Phone: (505) 476-3460 Fax: (505) 476-3462

State of New Mexico
RECEIVED Minerals & Natural Resources Department
OIL CONSERVATION DIVISION
1220 South St. Francis Dr.
Santa Fe, NM 87505

Form C-102
Revised August 1, 2011
Submit one copy to appropriate
District Office

☐ AMENDED REPORT

WELL LOCATION AND ACREAGE DEDICATION PLAT

API Number 30-05-45755	Pool Code 33740	Pool Name Jungle Wells Bone Springs
Property Code 324872	Property Name PURE GOLD MDP1 "29_17" FEDERAL COM	Well Number 13H
OGRID No. 16696	Operator Name OXY USA INC.	Elevation 3359.8'

Surface Location

UL or lot no.	Section	Township	Range	Lot 1st	Feet from the	North/South line	Feet from the	East/West line	County
0	29	23 SOUTH	31 EAST, N.M.P.M.		618'	SOUTH	2060'	EAST	EDDY

Bottom Hole Location If Different From Surface

UL or lot no.	Section	Township	Range	Lot 1st	Feet from the	North/South line	Feet from the	East/West line	County
J	17	23 SOUTH	31 EAST, N.M.P.M.		2621'	SOUTH	1700'	EAST	EDDY
Dedicated Acres 400	Joint or Infill Y	Consolidation Code	Order No.						

No allowable will be assigned to this completion until all interests have been consolidated or a non-standard unit has been approved by the division.

<p>BOTTOM HOLE LOCATION NEW MEXICO EAST NAD 1983 Y=474895.36 US FT X=707092.32 US FT LAT.: N 32.3044204° LONG.: W 103.7868430°</p> <p>LAST TAKE POINT NEW MEXICO EAST NAD 1983 Y=474815.36 US FT X=707092.82 US FT LAT.: N 32.3042005° LONG.: W 103.7868427°</p> <p>FIRST TAKE POINT NEW MEXICO EAST NAD 1983 Y=481810.88 US FT X=707173.88 US FT LAT.: N 32.2684531° LONG.: W 103.7887909°</p> <p>KICK OFF POINT NEW MEXICO EAST NAD 1983 Y=461760.88 US FT X=707174.20 US FT LAT.: N 32.2683158° LONG.: W 103.7887907°</p> <p>SURFACE LOCATION NEW MEXICO EAST NAD 1983 Y=461327.03 US FT X=706810.49 US FT LAT.: N 32.2684770° LONG.: W 103.7878582°</p> <p>GRID AZ = 147°18'53"</p> <p>GRID AZ = 359°38'24" IN ALL</p> <p>13134.72' HORIZONTAL SPACING UNIT</p>	<p>OPERATOR CERTIFICATION</p> <p>I hereby certify that the information contained herein is true and complete to the best of my knowledge and belief, and that the organization either owns a working interest or mineral interest in the land including the proposed bottom hole location or has a right to drill this well as the lessee pursuant to a contract with an owner of such a mineral or working interest, or as a voluntary pooling agreement or a compulsory pooling order hereafter entered by the division.</p> <p><i>David Stewart</i> Signature David Stewart Printed Name david.stewart@oxy.com E-mail Address</p> <p>10/16/18 Date</p> <p>SURVEYOR CERTIFICATION</p> <p>I hereby certify that the well location shown on this plat was plotted from the results of a survey made by myself or under my supervision, and that the same is true and correct to the best of my belief.</p> <p>TERRY J. ASH 15079 JUNE 16, 2018 Date of Survey</p> <p><i>Terry J. Ash</i> Signature and Seal Professional Land Surveyor</p> <p>9/24/2018 Certificate Number 15079</p> <p>WOF 180615WL-e (KA)</p>
--	--

Rup 2-22-19

NM OIL CONSERVATION
ARTESIA DISTRICT

MAR 11 2019

District I
1625 N. French Dr., Hobbs, NM 88240
Phone: (575) 393-6161 Fax: (575) 393-0720
District II
811 E. First St., Artesia, NM 88210
Phone: (575) 748-1253 Fax: (575) 748-9720
District III
1000 Rio Brazos Road, Aztec, NM 87410
Phone: (505) 334-6178 Fax: (505) 334-6170
District IV
1220 S. St. Francis Dr., Santa Fe, NM 87505
Phone: (505) 416-3460 Fax: (505) 416-3462

State of New Mexico
Energy, Minerals & Natural Resources Department
OIL CONSERVATION DIVISION
1220 South St. Francis Dr.
Santa Fe, NM 87505

Form C-102
Revised August 1, 2011
Submit one copy to appropriate
District Office

☐ AMENDED REPORT

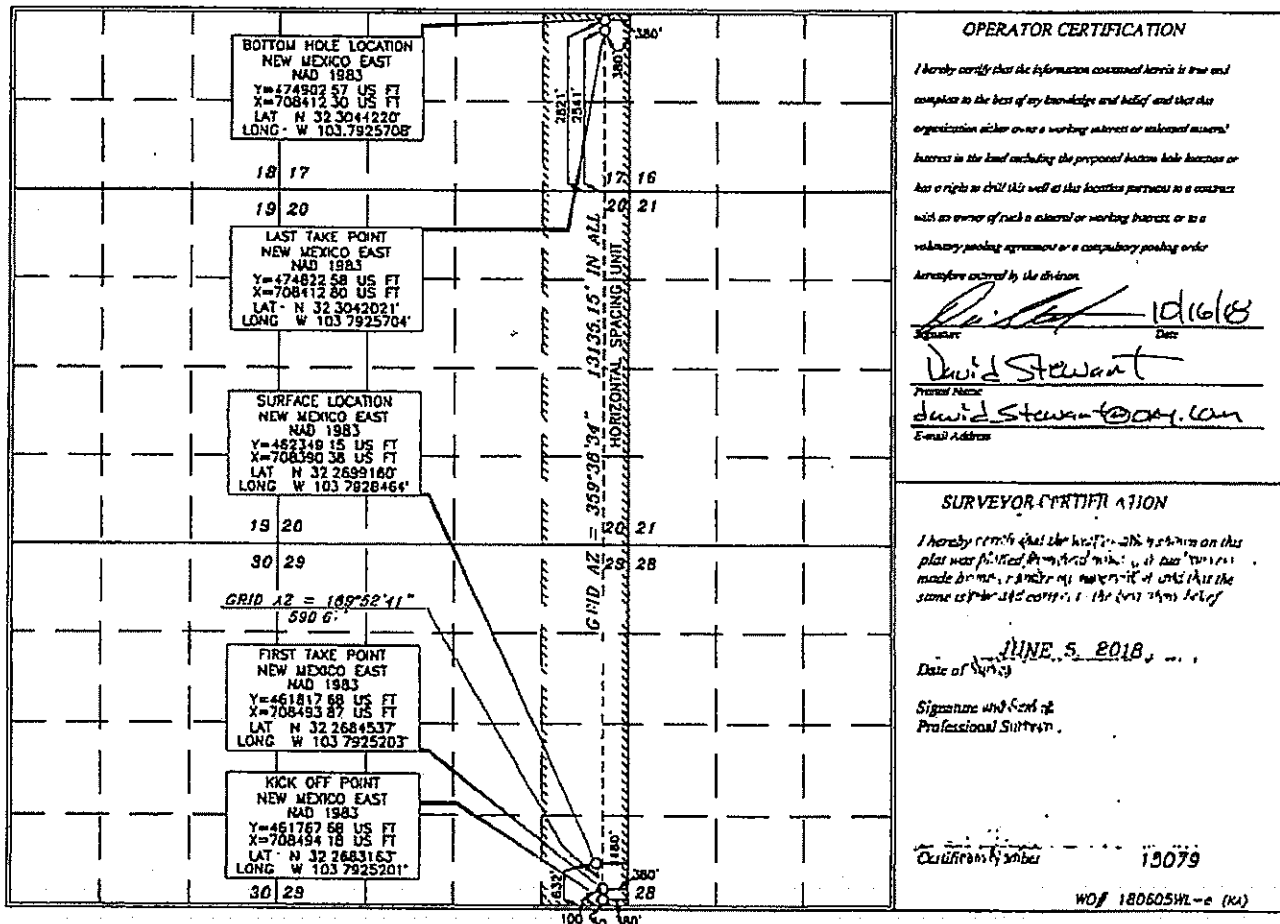
WELL LOCATION AND ACREAGE DEDICATION PLAT

API Number 30-015-45777	Pool Code 33740	Pool Name Jule Wells Bone Springs
Property Code 324872	Property Name PURE GOLD MDP1 "29_17" FEDERAL COM	Well Number 14H
OGRID No. 16696	Operator Name OXY USA INC.	Elevation 3363.3'

Surface Location									
11 or 12 no	Section	Township	Range	Lot 1st	Feet from the	North/South line	Feet from the	East/West line	County
1	29	23 SOUTH	31 EAST, N.M.P.M.		632'	SOUTH	480'	EAST	EDDY

Bottom Hole Location If Different From Surface									
UL or lot no	Section	Township	Range	Lot 1st	Feet from the	North/South line	Feet from the	East/West line	County
I	17	23 SOUTH	31 EAST, N.M.P.M.		2621'	SOUTH	380'	EAST	EDDY
Dedicated Acres 400		Joint or Infill Y	Consolidation Code	Order No.					

No allowable will be assigned to this completion until all interests have been consolidated or a non-standard unit has been approved by the division.



OPERATOR CERTIFICATION

I hereby certify that the information contained herein is true and complete to the best of my knowledge and belief and that this organization either owns a working interest or unleased mineral interest in the land including the proposed bottom hole location or has a right to drill this well at this location pursuant to a contract with an owner of such a mineral or working interest or to a voluntary pooling agreement or a compulsory pooling order hereafter entered by the division.

Signature: David Stewart Date: 10/6/18
Printed Name: David Stewart
E-mail Address: David.Stewart@oxy.com

SURVEYOR CERTIFICATION

I hereby certify that the information contained on this plat was obtained from a reliable source and that the same is true and correct to the best of my belief.

Date of Survey: JUNE 5, 2018
Signature and Seal of Professional Surveyor:

Certification Number: 13079

WOP 180605WHL-e (Rev)

RWP 3-12-19

**NM OIL CONSERVATION
ARTESIA DISTRICT**

MAR 11 2019

Division I
1613 N. French Dr., Hobbs, NM 88240
Phone: (505) 393-6161 Fax: (505) 393-0720
Division II
411 S. First St., Artesia, NM 88210
Phone: (505) 748-1232 Fax: (505) 748-9720
Division III
1000 Rio Grande Road, Amarillo, NM 87410
Phone: (505) 334-6178 Fax: (505) 334-6170
Division IV
1230 S. St. Francis Dr., Santa Fe, NM 87505
Phone: (505) 476-3460 Fax: (505) 476-3462

State of New Mexico
RECEIVED
Energy, Minerals & Natural Resources Department
OIL CONSERVATION DIVISION
1220 South St. Francis Dr.
Santa Fe, NM 87505

Form C-102
Revised August 1, 2011
Submit one copy to appropriate
District Office

☐ AMENDED REPORT

WELL LOCATION AND ACREAGE DEDICATION PLAT

API Number 30-019-45778	Pool Code 33740	Pool Name Jingle Wells Bone Springs
Property Code 324872	Property Name PURE GOLD MDP1 "29_17" FEDERAL COM	Well Number 21H
OGRID No. 16696	Operator Name OXY USA INC.	Elevation 3348.5'

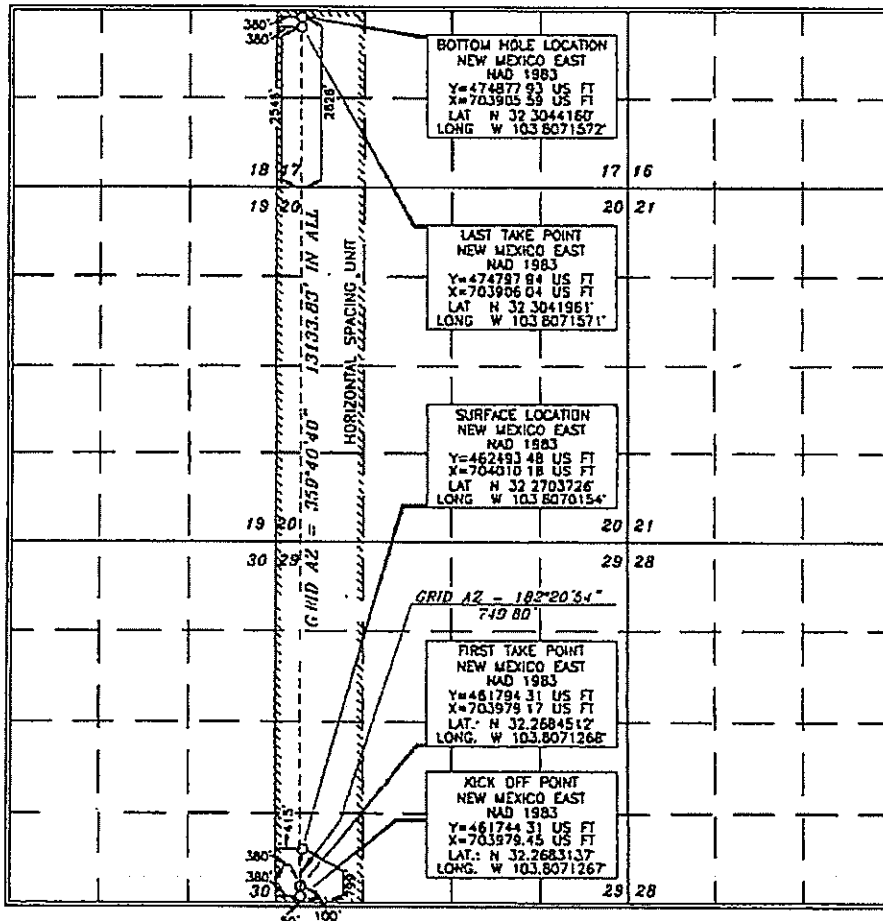
Surface Location

UL or lot no.	Section	Township	Range	Lot Idn	Feet from the	North/South line	Feet from the	East/West line	County
M	29	23 SOUTH	31 EAST, N M P.M		799'	SOUTH	415'	WEST	EDDY

Bottom Hole Location If Different From Surface

UL or lot no.	Section	Township	Range	Lot Idn	Feet from the	North/South line	Feet from the	East/West line	County
L	17	23 SOUTH	31 EAST, N M P.M		2626	SOUTH	380'	WEST	EDDY
Dedicated Acres 4.00	Joint or Infill Y	Consolidation Code	Order No						

No allowable will be assigned to this completion until all interests have been consolidated or a non-standard unit has been approved by the division.



OPERATOR CERTIFICATION

I hereby certify that the information contained herein is true and accurate to the best of my knowledge and belief, and that this organization either owns a working interest or undivided mineral interest in the land including the proposed location hole location or has a right to drill this well in this location pursuant to a contract with an owner of such a mineral or working interest, or to a voluntary pooling agreement or a compulsory pooling order heretofore entered by the division.

Signature: *David Stewart* Date: **10/9/18**
Printed Name: **David Stewart**
Email Address: **david_stewart@oxy.com**

SURVEYOR CERTIFICATION

I hereby certify that the information on this plat was obtained from reliable sources and that the same is true and correct to the best of my knowledge.

Date of Survey: **JULY 19, 2018**
Signature: *[Signature]*
Professional Surveyor

Certificate Number: **15079**

WOL 180718WL-D (KA)

RWP 3-12-19

**NM OIL CONSERVATION
ARTESIA DISTRICT**

District I
1425 N. French Dr., Hobbs, NM 88240
Phone: (505) 397-4161 Fax: (505) 397-0720
District II
811 S. First St., Artesia, NM 82010
Phone: (505) 744-1383 Fax: (505) 744-9720
District III
1000 Rio Grande Road, Aztec, NM 87410
Phone: (505) 334-4178 Fax: (505) 334-4170
District IV
1220 S. St. Francis Dr., Santa Fe, NM 87505
Phone: (505) 476-3480 Fax: (505) 476-3482

State of New Mexico
Energy, Minerals & Natural Resources Department
OIL CONSERVATION DIVISION
1220 South St. Francis Dr.
Santa Fe, NM 87505

FEB 21 2019 Form C-102
Revised August 1, 2011
Submit one copy to appropriate
RECEIVED District Office

☐ AMENDED REPORT

WELL LOCATION AND ACREAGE DEDICATION PLAT

API Number 30-015-45753	Pool Code 33740	Pool Name Ingle Wells Bone Springs
Property Code 324972	Property Name PURE GOLD MDP1 "29-17" FEDERAL COM	Well Number 22H
OGRID No. 16666	Operator Name OXY USA INC.	Elevation 3351.5'

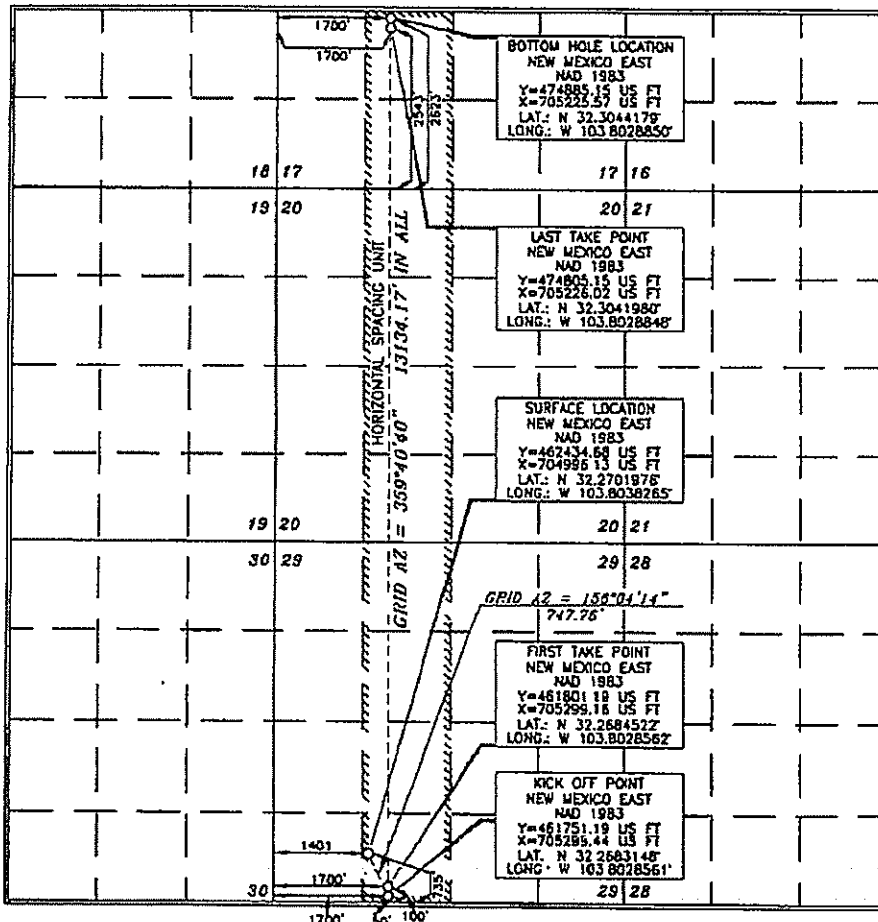
Surface Location

UL or lot no.	Section	Township	Range	Lot 1/4	Feet from the	North/South line	Feet from the	East/West line	County
N	29	23 SOUTH	31 EAST, N.M.P.M.		735'	SOUTH	1401'	WEST	EDDY

Bottom Hole Location If Different From Surface

UL or lot no.	Section	Township	Range	Lot 1/4	Feet from the	North/South line	Feet from the	East/West line	County
K	17	23 SOUTH	31 EAST, N.M.P.M.		2623'	SOUTH	1700'	WEST	EDDY
Dedicated Acres 400	Joint or Infill Y	Consolidation Code	Order No.						

No allowable will be assigned to this completion until all interests have been consolidated or a non-standard unit has been approved by the division.



OPERATOR CERTIFICATION

I hereby certify that the information contained herein is true and complete to the best of my knowledge and belief and that this organization either owns a working interest or mineral interest in the land including the proposed bottom hole location or has a right to drill this well at this location pursuant to a contract with an owner of such a mineral or working interest, or to a voluntary pooling agreement or a compulsory pooling order.

Authorized by the division
Signature: David Stewart Date: 10/11/18
Printed Name: David Stewart
E-mail Address: david_stewart@oxy.com

SURVEYOR CERTIFICATION

I hereby certify that the well location shown on this plat was plotted from the original survey made by me or under my supervision, and that the same is true and correct to the best of my belief.

Date of Survey: JUNE 16, 2019
Signature and Seal of Professional Surveyor: _____

Certification Number: 15079

WOF 18051SWL-c (NA)

RVP 2-22-19

MAR 11 2019

Revised August 1, 2011

Submit one copy to appropriate

District Office

☐ AMENDED REPORT

District I
1633 N. French Dr., Hobbs, NM 88240
Phone: (575) 393-6161 Fax: (575) 393-0720

District II
811 S. First St., Artesia, NM 88210
Phone: (575) 743-1283 Fax: (575) 743-9720

District III
1000 Rio Brazos Road, Aztec, NM 87410
Phone: (505) 324-6177 Fax: (505) 324-6170

District IV
1220 S. St. Francis Dr., Santa Fe, NM 87503
Phone: (505) 476-3463 Fax: (505) 476-3463

State of New Mexico
Energy, Minerals & Natural Resources Department
OIL CONSERVATION DIVISION
1220 South St. Francis Dr.
Santa Fe, NM 87505

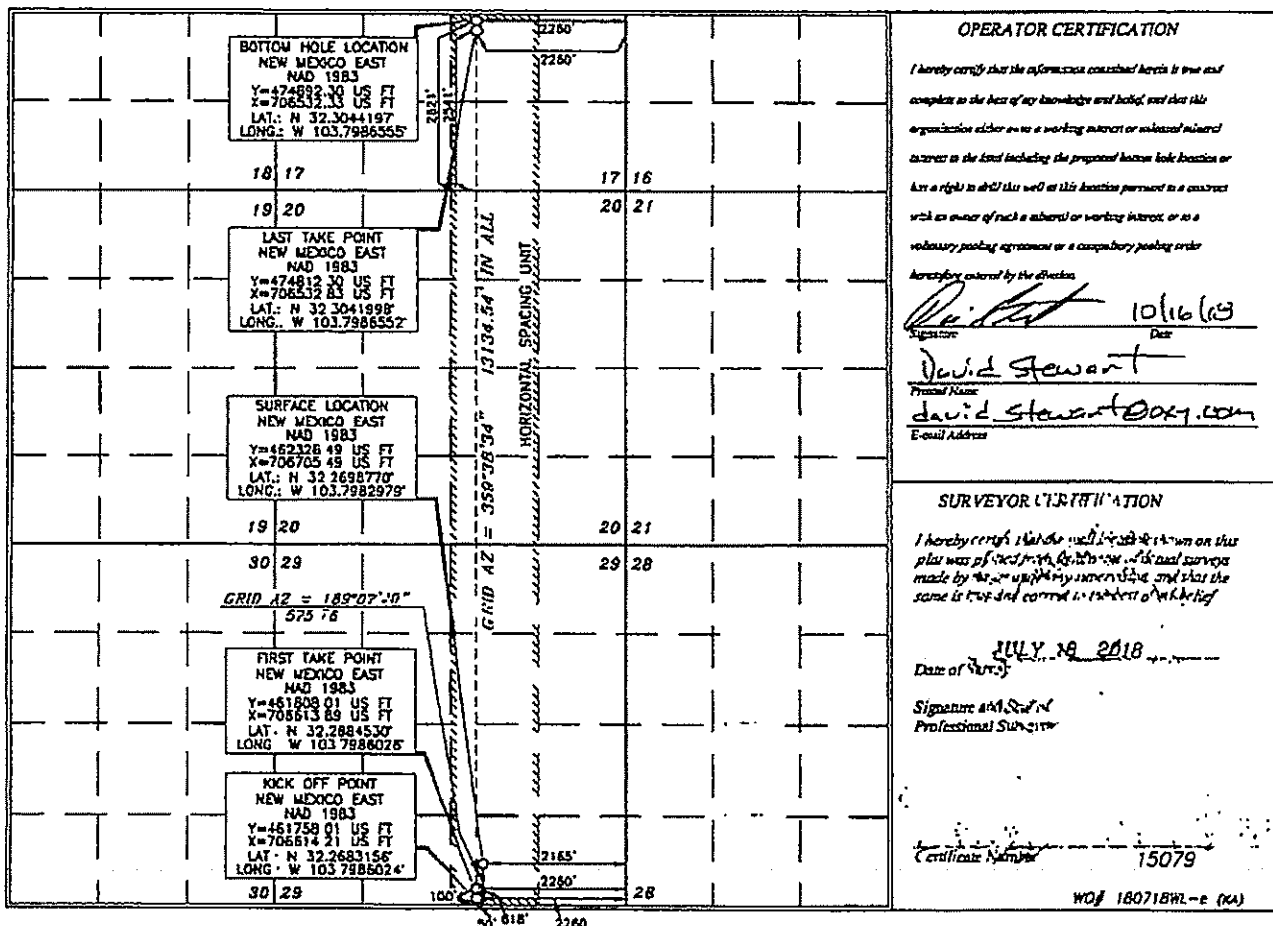
API Number 30-015-45779	Pool Code 33740	Pool Name Tule Wells Bone Springs
Property Code 324872	Property Name PURE GOLD MDP1 "29-17" FEDERAL COM	Well Number 23H
OGRIID No. 116696	Operator Name OXY USA INC.	Elevation 3358.6'

U/L or lot no.	Section	Township	Range	Lot (s)	Feet from the	North/South line	Feet from the	East/West line	County
0	29	23 SOUTH	31 EAST, N.M.P.M.		618'	SOUTH	2165'	EAST	EDDY

U/L or lot no.	Section	Township	Range	Lot lds	Feet from the	North/South line	Feet from the	East/West line	County
J	17	23 SOUTH	31 EAST, N.M.P.M.		2621'	SOUTH	2260'	EAST	EDDY

Dedicated Acres	Joint or Infill	Consolidation Code	Order No.
-----------------	-----------------	--------------------	-----------

No allowable will be assigned to this completion until all interests have been consolidated or a non-standard unit has been approved by the division.



RWP 3-12-19

**NM OIL CONSERVATION
ARTESIA DISTRICT**

District I
1625 N. French Dr., Hobbs, NM 88240
Phone: (505) 393-6161 Fax: (505) 393-0720
District II
811 S. First St., Artesia, NM 88210
Phone: (505) 748-1283 Fax: (505) 748-9770
District III
1000 Rio Grande Road, Aztec, NM 87410
Phone: (505) 334-6178 Fax: (505) 334-6170
District IV
1220 S. St. Francis Dr., Santa Fe, NM 87505
Phone: (505) 476-3460 Fax: (505) 476-3462

State of New Mexico
Energy, Minerals & Natural Resources Department
OIL CONSERVATION DIVISION
1220 South St. Francis Dr.
Santa Fe, NM 87505

FEB 21 2010

Form C-102

Revised August 1, 2011

Submit one copy to appropriate

RECEIVED

District Office

☐ AMENDED REPORT

WELL LOCATION AND ACREAGE DEDICATION PLAT

API Number 30-05-45756	Pool Code 33740	Pool Name Ingle Wells Bone Springs
Property Code 324872	Property Name PURE GOLD MDPI "29_17" FEDERAL COM	Well Number 24H
OGRID No. 16696	Operator Name OXY USA INC.	Elevation 3363.1'

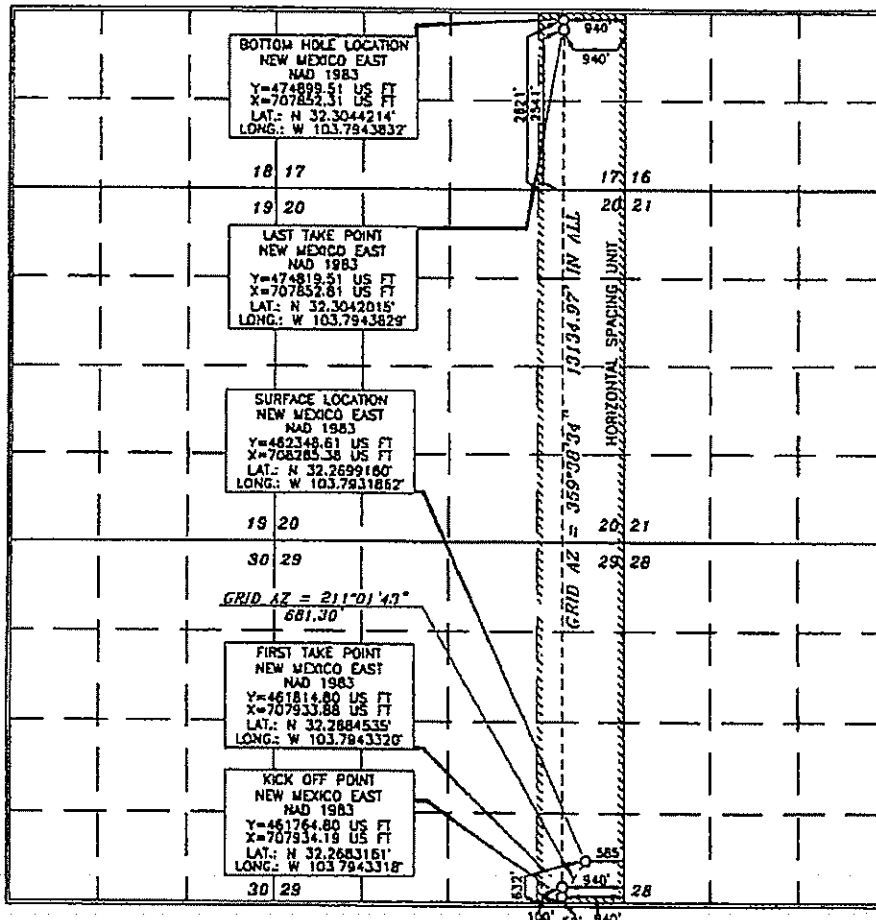
Surface Location

UL or lot no.	Section	Township	Range	Lot Idn	Feet from the	North/South line	Feet from the	East/West line	County
P	29	23 SOUTH	31 EAST, N.M.P.M.		632'	SOUTH	585'	EAST	EDDY

Bottom Hole Location If Different From Surface

UL or lot no.	Section	Township	Range	Lot Idn	Feet from the	North/South line	Feet from the	East/West line	County
I	17	23 SOUTH	31 EAST, N.M.P.M.		2621'	SOUTH	940'	EAST	EDDY
Dedicated Acres 400	Joint or Infill Y	Consolidation Code	Order No. 941						

No allowable will be assigned to this completion until all interests have been consolidated or a non-standard unit has been approved by the division.



OPERATOR CERTIFICATION

I hereby certify that the information contained herein is true and complete to the best of my knowledge and belief, and that this information either serves as a working interest or unleased mineral interest in the land included in the proposed bottom hole location or has a right to drill this well at this location pursuant to a contract with an owner of such a mineral or working interest, or as a voluntary pooling agreement or a compulsory pooling order heretofore entered by the division.

Signature: *David Stewart* Date: **10/16/09**
Printed Name: **David Stewart**
E-mail Address: **dwstewart@oxy.com**

SURVEYOR CERTIFICATION

I hereby certify that the well location shown on this plat was placed there by a duly licensed surveyor made by or under my supervision, and that the same is true and correct to the best of my belief.

Date of Survey: **JUNE 5 2010**
Signature and Stamp: *ERRY J. AS...*
Professional Surveyor

Signature: *Tommy Paul* Date: **9/21/2010**
Certification Number: **15079**

WOF 180603WL-1 (KA)

RVP 2-22-19

RECEIVED

FEB 12 2019

Deputy L.
1625 N. French Dr., Hobbs, NM 88240
Phone: (575) 313-4141 Fax: (575) 313-0720
Deputy II
911 S. First St., Artesia, NM 88210
Phone: (575) 748-1233 Fax: (575) 748-9770
Deputy III
1600 Rio Bravo Road, Aztec, NM 87410
Phone: (505) 334-4179 Fax: (505) 334-4170
Deputy IV
1220 S. St. Francis Dr., Santa Fe, NM 87503
Phone: (505) 416-3480 Fax: (505) 416-3463

State of New Mexico DISTRICT II-ARTESIA O.G.D.
Energy, Minerals & Natural Resources Department
OIL CONSERVATION DIVISION
1220 South St. Francis Dr.
Santa Fe, NM 87505

Form C-102
Revised August 1, 2011
Submit one copy to appropriate
District Office

☐ AMENDED REPORT

WELL LOCATION AND ACREAGE DEDICATION PLAT

API Number 30-015-45716	Pool Code 98236	Pool Name W: East Wolfcamp
Property Code 324872	Property Name PURE GOLD MDP1 "29_17" FEDERAL COM	Well Number 171H
OGRID No. 16696	Operator Name OXY USA INC.	Elevation 3349.2'

Surface Location

UL or lot no.	Section	Township	Range	Lot Idn	Feet from the	North/South line	Feet from the	East/West line	County
M	29	23 SOUTH	31 EAST, N.M.P.M.		690'	SOUTH	955'	WEST	EDDY

Bottom Hole Location If Different From Surface

UL or lot no.	Section	Township	Range	Lot Idn	Feet from the	North/South line	Feet from the	East/West line	County
L	17	23 SOUTH	31 EAST, N.M.P.M.		2465'	SOUTH	440'	WEST	EDDY
Dedicated Acres 460	Joint or Infill Y	Consolidation Code	Order No.						

No allowable will be assigned to this completion until all interests have been consolidated or a non-standard unit has been approved by the division.

	<p>OPERATOR CERTIFICATION</p> <p>I hereby certify that the information contained herein is true and complete to the best of my knowledge and belief, and that this organization either owns a working interest or undivided mineral interest in the land including the proposed bottom hole location or has a right to drill this well at this location pursuant to a contract with an owner of such a mineral or working interest, or as a voluntary pooling agreement or a compulsory pooling order heretofore entered by the division.</p> <p><i>[Signature]</i> 7/30/18 Date</p> <p><i>[Signature]</i> Printed Name</p> <p><i>[Signature]</i> E-mail Address</p>
	<p>SURVEYOR CERTIFICATION</p> <p>I hereby certify that the well location shown on this plat was located by the use of accurate surveys made by me or under my supervision, and that the same is true and correct to the best of my belief.</p> <p><i>[Signature]</i> Date of Survey</p> <p><i>[Signature]</i> Professional Surveyor</p> <p><i>[Signature]</i> Certificate Number 15079</p> <p>WOF 180410WL-d (K)</p>

RW2-13-19

RECEIVED

FEB 12 2019

Division I
1621 N. French Dr., Hobbs, NM 88240
Phone: (505) 393-6161 Fax: (505) 393-0720
Division II
811 E. First St., Artesia, NM 88210
Phone: (505) 748-1233 Fax: (505) 748-9720
Division III
1000 Rio Bravo Road, Aztec, NM 87410
Phone: (505) 334-6178 Fax: (505) 334-4170
Division IV
1230 S. St. Francis Dr., Santa Fe, NM 87505
Phone: (505) 476-3480 Fax: (505) 476-3483

State of New Mexico
Energy, Minerals & Natural Resources Department
OIL CONSERVATION DIVISION DISTRICT II-ARTESIA
1220 South St. Francis Dr.
Santa Fe, NM 87505

Form C-102

Received August 1, 2011
Submit one copy to appropriate
District Office

☐ AMENDED REPORT

WELL LOCATION AND ACREAGE DEDICATION PLAT

API Number 30-015-45717	Pool Code 98236	Pool Name W: Heat Wolfcamp
Property Code 324872	Property Name PURE GOLD MDP1 "29_17" FEDERAL COM	Well Number 172H
OGRD No. 16696	Operator Name OXY USA INC.	Elevation 3350.8'

Surface Location

UL or lot no.	Section	Township	Range	Lot Idn	Feet from the	North/South line	Feet from the	East/West line	County
N	29	23 SOUTH	31 EAST, N.M.P.M.		690'	SOUTH	990'	WEST	EDDY

Bottom Hole Location If Different From Surface

UL or lot no.	Section	Township	Range	Lot Idn	Feet from the	North/South line	Feet from the	East/West line	County
L	17	23 SOUTH	31 EAST, N.M.P.M.		2464'	SOUTH	1260'	WEST	EDDY
Dedicated Acres 4.00	Joint or Infill Y	Consolidation Code	Order No.						

No allowable will be assigned to this completion until all interests have been consolidated or a non-standard unit has been approved by the division.

	<p>OPERATOR CERTIFICATION</p> <p>I hereby certify that the information contained herein is true and complete to the best of my knowledge and belief, and that this representation reflects a working interest or mineral interest or interest in the land including the proposed location, hole location or has a right to drill this well at this location pursuant to a contract with an owner of such a mineral or working interest, or to a voluntary pooling agreement or a compulsory pooling order heretofore entered by the division.</p> <p>Signature: <u>David Stewart</u> Date: <u>7/30/19</u></p> <p>Printed Name: <u>David Stewart</u></p> <p>E-mail Address: <u>David.Stewart@oxy.com</u></p>
	<p>SURVEYOR CERTIFICATION</p> <p>I hereby certify that the surveying information on this plat was prepared by me or under my direct supervision and that the same is true and correct to the best of my belief.</p> <p>Date of Survey: <u>APRIL 19, 2018</u></p> <p>Signature and Seal: <u>ERRY J. AS...</u></p> <p>Professional Land Surveyor</p> <p>Certificate Number: <u>15079</u></p> <p>WOF 180410WL-e (N)</p>

RWP 2-13-19

RECEIVED

FEB 12 2019

Form C-102

State of New Mexico
Energy, Minerals & Natural Resources Department
OIL CONSERVATION DIVISION DISTRICT II-ARTESIA
1220 South St. Francis Dr.
Santa Fe, NM 87505

Revised August 1, 2011

One copy to appropriate
District Office

☐ AMENDED REPORT

District I
1625 N. French Dr., Hobbs, NM 88240
Phone: (575) 397-4161 Fax: (575) 397-0720
District II
911 S. First St., Artesia, NM 88210
Phone: (575) 742-1223 Fax: (575) 742-9720
District III
1000 Rio Grande Road, Aztec, NM 87410
Phone: (505) 334-6178 Fax: (505) 334-6170
District IV
1220 S. St. Francis Dr., Santa Fe, NM 87505
Phone: (505) 476-3480 Fax: (505) 476-3482

WELL LOCATION AND ACREAGE DEDICATION PLAT

API Number 30-015-45718	Pool Code 9B234	Pool Name W: Deat Wolfcamp
Property Code 324872	Property Name PURE GOLD MDP1 "29_17" FEDERAL COM	Well Number 173H
OGRID No. 16694	Operator Name OXY USA INC.	Elevation 3356.8'

Surface Location

UL or lot no	Section	Township	Range	Lot Ida	Feet from the	North/South line	Feet from the	East/West line	County
N	29	23 SOUTH	31 EAST, N.M.P.M.		430'	SOUTH	2535'	WEST	EDDY

Bottom Hole Location If Different From Surface

UL or lot no	Section	Township	Range	Lot Ida	Feet from the	North/South line	Feet from the	East/West line	County
K	17	23 SOUTH	31 EAST, N.M.P.M.		2462'	SOUTH	2200'	WEST	EDDY
Dedicated Acres 400		Joint or Infill Y	Consolidation Code	Order No.					

No allowable will be assigned to this completion until all interests have been consolidated or a non-standard unit has been approved by the division.

		OPERATOR CERTIFICATION I hereby certify that the information contained herein is true and complete to the best of my knowledge and belief, and that the organization either owns a working interest or undivided mineral interest in the land including the proposed bottom hole location or has a right to drill this well at this location pursuant to a contract with an owner of such a mineral or working interest, or to a voluntary pooling agreement or a compulsory pooling order heretofore entered by the division. Signature: <u>David Stewart</u> Date: <u>2/6/19</u> Project Name: <u>David Stewart@oxy.com</u> E-mail Address:
		SURVEYOR CERTIFICATION I hereby certify that the information shown on this plat was plotted from the original survey made by me or under my supervision and that the same is true and correct to the best of my belief. Date of Survey: <u>APRIL 24, 2018</u> Signature and Seal of Professional Surveyor: <u>Terry J. As...</u> Certificate Number: <u>15079</u> WOL 180424HL-b (KA)

RUP 2-13-19

**NM OIL CONSERVATION
ARTESIA DISTRICT**

FEB 14 2019

Form C-102

State of New Mexico
Energy, Minerals & Natural Resources Department
OIL CONSERVATION DIVISION
1220 South St. Francis Dr.
Santa Fe, NM 87505

Revised August 1, 2011
Submit one copy to appropriate
District Office

RECEIVED

☐ AMENDED REPORT

Division I
1625 N. French Dr., Hobbs, NM 88240
Phone: (575) 393-4161 Fax: (575) 393-0770
Division II
911 E. First St., Artesia, NM 88210
Phone: (575) 348-1281 Fax: (575) 348-4170
Division III
1000 E. Brown Road, Aztec, NM 87410
Phone: (505) 334-4178 Fax: (505) 334-4170
Division IV
1220 S. St. Francis Dr., Santa Fe, NM 87505
Phone: (505) 476-3450 Fax: (505) 476-3452

WELL LOCATION AND ACREAGE DEDICATION PLAT

API Number 30-015-45740	Pool Code 98236	Well Name W. Kat Wolfcamp
Property Code 324872	Property Name PURE GOLD MDP1 "29_17" FEDERAL COM	Well Number 174H
OGRID No. 16696	Operator Name OXY USA INC.	Elevation 3356.8'

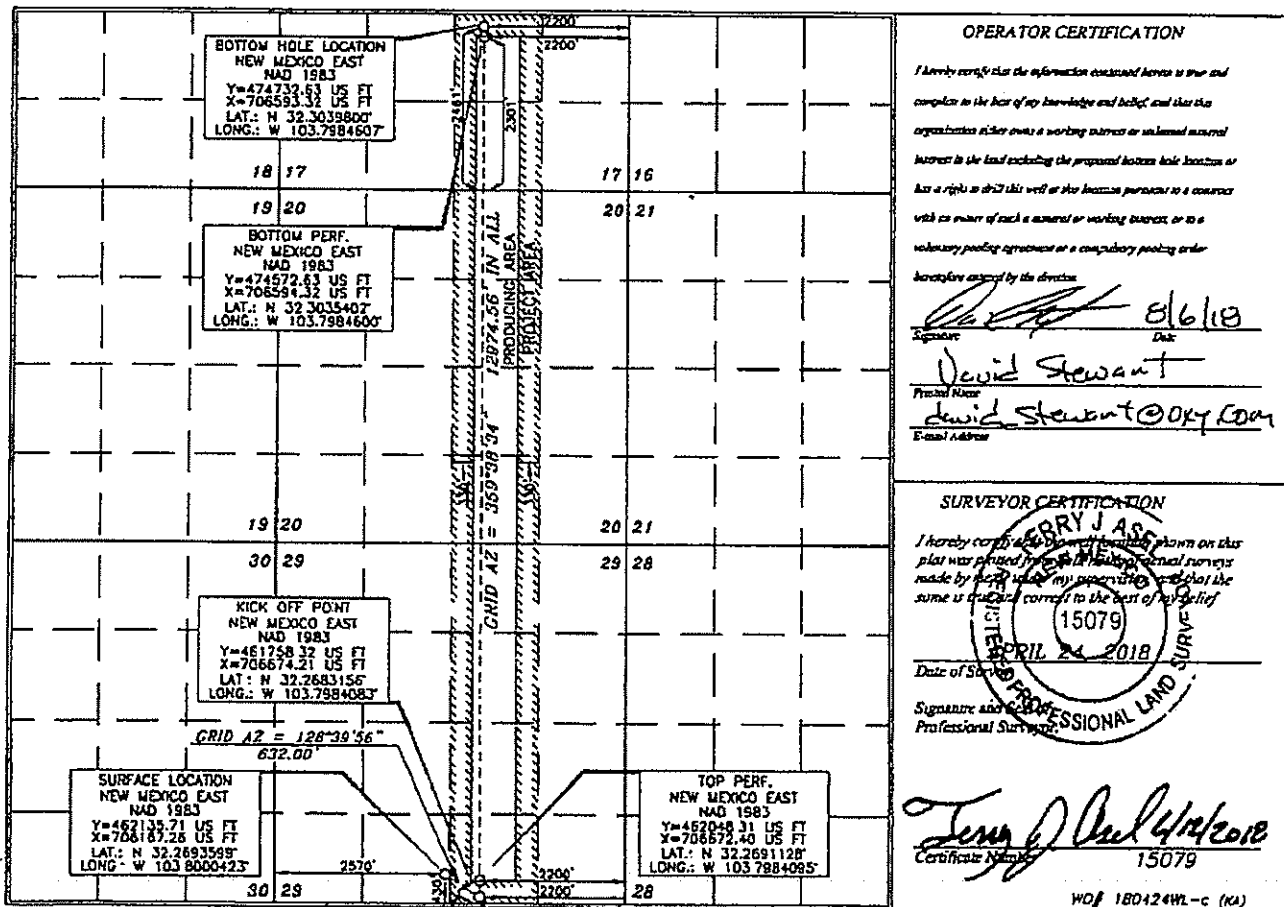
Surface Location

UL or lot no.	Section	Township	Range	Lot Ids	Feet from the	North/South line	Feet from the	East/West line	County
N	29	23 SOUTH	31 EAST, N.M.P.M.		430'	SOUTH	2570'	WEST	EDDY

Bottom Hole Location If Different From Surface

UL or lot no.	Section	Township	Range	Lot Ids	Feet from the	North/South line	Feet from the	East/West line	County
J	17	23 SOUTH	31 EAST, N.M.P.M.		2461'	SOUTH	2200'	EAST	EDDY
Dedicated Acres 400		Joint or Infill Y	Consolidation Code	Order No.					

No allowable will be assigned to this completion until all interests have been consolidated or a non-standard unit has been approved by the division.



OPERATOR CERTIFICATION

I hereby certify that the information contained herein is true and complete to the best of my knowledge and belief, and that this representation either owns a working interest or undivided mineral interest in the land including the proposed bottom hole location or has a right to drill this well or the bottom pursuant to a contract with the owner of such a mineral or working interest, or to a voluntary pooling agreement or a compulsory pooling order heretofore entered by the division.

Signature: David Stewart Date: 8/6/18
Printed Name: David Stewart
E-mail Address: David.Stewart@oxy.com

SURVEYOR CERTIFICATION

I hereby certify that the well location shown on this plat was plotted from the field notes of the survey made by me or under my supervision, and that the same is true and correct to the best of my belief.

Date of Survey: APRIL 24 2018
Signature and Seal: ERRY J. ASE
Professional Surveyor: 15079
Certificate Number: 15079

WOL 180424WL-C (NA)

RP 2-18-19

**NM OIL CONSERVATION
ARTESIA DISTRICT**

MAR 11 2019

Division I
1623 N. French Dr., Hobbs, NM 88240
Phone: (575) 393-6181 Fax: (575) 393-6720
Division II
811 S. First St., Artesia, NM 88210
Phone: (575) 748-1283 Fax: (575) 748-9720
Division III
1000 Rio Grande Road, Aztec, NM 87410
Phone: (505) 314-6178 Fax: (505) 314-6170
Division IV
1225 S. St. Francis Dr., Santa Fe, NM 87505
Phone: (505) 476-3400 Fax: (505) 476-3402

State of New Mexico
RECEIVED
Energy, Minerals & Natural Resources Department
OIL CONSERVATION DIVISION
1220 South St. Francis Dr.
Santa Fe, NM 87505

Form C-102
Revised August 1, 2011
Submit one copy to appropriate
District Office

☐ AMENDED REPORT

WELL LOCATION AND ACREAGE DEDICATION PLAT

API Number 30-015-45780	Pool Code 95236	Well Name W. 156-085236-1356 Wilcat Wolfcamp
Property Code 324872	Property Name PURE GOLD MDP1 "29_17" FEDERAL COM	Well Number 175H
OGRID No 16696	Operator Name OXY USA INC.	Elevation 3359.0'

Surface Location

UL or lot no.	Section	Township	Range	Lot Ida	Feet from the	North/South line	Feet from the	East/West line	County
P	29	23 SOUTH	31 EAST, N.M.P.M.		615'	SOUTH	980'	EAST	EDDY

Bottom Hole Location If Different From Surface

UL or lot no.	Section	Township	Range	Lot Ida	Feet from the	North/South line	Feet from the	East/West line	County
I	17	23 SOUTH	31 EAST, N.M.P.M.		2461'	SOUTH	1260'	EAST	EDDY
Dedicated Acres 400	Joint or Infill Y	Consolidation Code	Order No						

No allowable will be assigned to this completion until all interests have been consolidated or a non-standard unit has been approved by the division.

	<p align="center">OPERATOR CERTIFICATION</p> <p>I hereby certify that the information contained herein is true and complete to the best of my knowledge and belief, and that this organization either owns a working interest or an undivided interest in the land including the proposed location of this well and has a right to drill this well at this location pursuant to a contract with an owner of such a mineral or working interest, or to a voluntary pooling agreement or a compulsory pooling order heretofore entered by the division.</p> <p align="right"> David Stewart Printed Name david.stewart@oxy.com E-mail Address </p>
	<p align="center">SURVEYOR CERTIFICATION</p> <p>I hereby certify that the plat is a true and correct copy of the original plat as filed with me, and that the same is a true and correct copy of the original plat as filed with me, and that the same is a true and correct copy of the original plat as filed with me.</p> <p align="right"> APRIL 24 2018 Date of Survey Signature and Seal of Professional Surveyor Certification Number 15079 WOF 18-424W-d (KA) </p>

RWP 3-12-19

NM OIL CONSERVATION
ARTESIA DISTRICT

MAR 11 2019

State of New Mexico
Energy, Minerals & Natural Resources **RECEIVED**
OIL CONSERVATION DIVISION
1220 South St. Francis Dr.
Santa Fe, NM 87505

Form C-102
Revised August 1, 2011
Submit one copy to appropriate
District Office

☐ AMENDED REPORT

District I
1221 N. French Dr. Hobbs, NM 88240
Phone: (505) 393-4181 Fax: (505) 393-0720
District II
411 S. First St., Artesia, NM 88210
Phone: (505) 748-1281 Fax: (505) 748-9720
District III
1600 Rio Grande Road, Aztec, NM 87410
Phone: (505) 334-4178 Fax: (505) 334-4170
District IV
1220 S. St. Francis Dr., Santa Fe, NM 87505
Phone: (505) 476-3460 Fax: (505) 476-3462

WELL LOCATION AND ACREAGE DEDICATION PLAT

API Number 30-05-45781	Pool Code 98236	Well Name Wildcat Wolfcamp
Property Code 324872	Property Name PURE GOLD MDPI "29_17" FEDERAL COM	Well Number 176H
OGRID No. 16696	Operator Name OXY USA INC	Elevation 3359.0'

Surface Location

UL or lot no.	Section	Township	Range	Lot Idn	Feet from the	North/South line	Feet from the	East/West line	County
P	29	23 SOUTH	31 EAST, N M P.M		580'	SOUTH	980'	EAST	EDDY

Bottom Hole Location If Different From Surface

UL or lot no.	Section	Township	Range	Lot Idn	Feet from the	North/South line	Feet from the	East/West line	County
I	17	23 SOUTH	31 EAST, N M P.M		2461'	SOUTH	440'	EAST	EDDY

Dedicated Acres 400	Joint or Infill Y	Consolidation Code	Order No.
-------------------------------	-----------------------------	--------------------	-----------

No allowable will be assigned to this completion until all interests have been consolidated or a non-standard unit has been approved by the division.

	<p>OPERATOR CERTIFICATION</p> <p>I hereby certify that the information contained herein is true and correct to the best of my knowledge and belief and that the organization either owns a working interest or undivided mineral interest in the land including the proposed bottom hole location or has a right to drill this well or the location pursuant to a contract with an owner of such a mineral or working interest, or to a voluntary pooling agreement or a compulsory pooling order heretofore entered by the division.</p> <p>Signature: <u>David Stewart</u> Date: <u>4/6/18</u></p> <p>Printed Name: <u>David Stewart</u></p> <p>E-mail Address: <u>dw@stewartenergy.com</u></p>
	<p>SURVEYOR CERTIFICATION</p> <p>I hereby certify that the well location on this plat was plotted from a true and correct survey made by me or under my supervision and that the same is true and correct to the best of my belief.</p> <p>Date of Survey: <u>APRIL 24, 2018</u></p> <p>Signature and Seal of Professional Surveyor: _____</p> <p>15079</p> <p>WD# 180424WL-e (Ka)</p>

AP-3-12-19

NM OIL CONSERVATION
ARTESIA DISTRICT

FEB 21 2019

Energy I
1433 N. French Dr., Hobbs, NM 88240
Phone: (575) 797-6181 Fax: (575) 393-8770
Energy II
711 S. First St., Artesia, NM 88210
Phone: (505) 748-1243 Fax: (505) 748-8720
District III
1000 Rio Grande Blvd., Aztec, NM 87410
Phone: (505) 334-6178 Fax: (505) 334-6170
District IV
1230 S. St. Francis Dr., Santa Fe, NM 87505
Phone: (505) 476-3400 Fax: (505) 476-3452

State of New Mexico
Energy, Minerals & Natural Resources Department
OIL CONSERVATION DIVISION
1220 South St. Francis Dr.
Santa Fe, NM 87505

RECEIVED

Form C-102
Revised August 1, 2011
Submit one copy to appropriate
District Office

AMENDED REPORT

WELL LOCATION AND ACREAGE DEDICATION PLAT *11X-0136-08*

API Number 30-015-	Pool Code 98236	Pool Name Wildcat Wolfcamp
Property Code 324812	Property Name PURE GOLD MDP1 "29_17" FEDERAL COM	Well Number 471H
OGRID No. 16694	Operator Name OXY USA INC.	Elevation 3347.9'

Surface Location

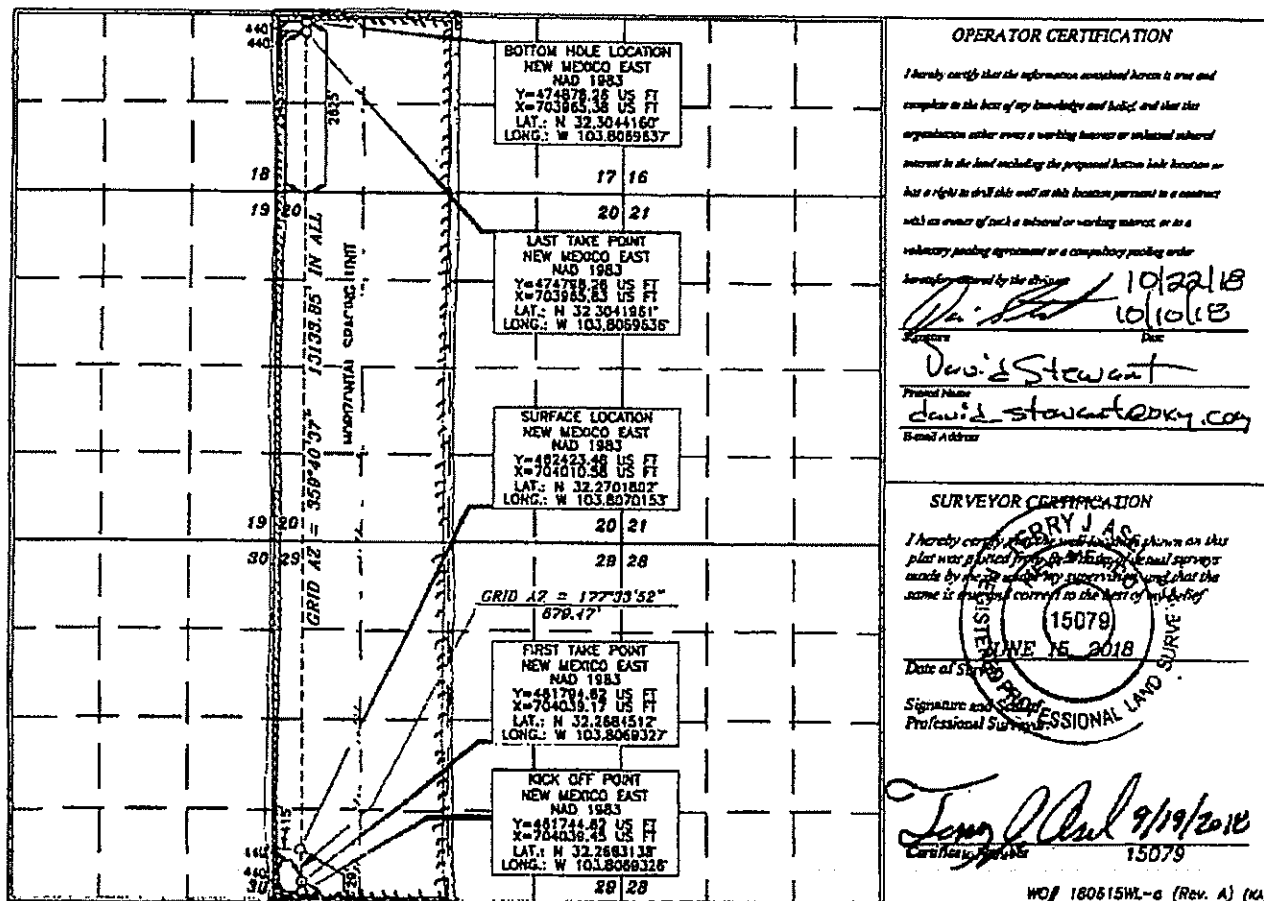
UL or lot no.	Section	Township	Range	Lot	Feet from the	North/South line	Feet from the	East/West line	County
M	29	23 SOUTH	31 EAST, N.M.P.M.		729'	SOUTH	415'	WEST	EDDY

Bottom Hole Location If Different From Surface

UL or lot no.	Section	Township	Range	Lot	Feet from the	North/South line	Feet from the	East/West line	County
L	17	23 SOUTH	31 EAST, N.M.P.M.		2625'	SOUTH	440'	WEST	EDDY

Dedicated Acres 800	Joint or Infill Y	Consolidation Code	Order No.
-------------------------------	-----------------------------	--------------------	-----------

No allowable will be assigned to this completion until all interests have been consolidated or a non-standard unit has been approved by the division.



RWF 2-25-19

**NM OIL CONSERVATION
ARTESIA DISTRICT**

FEB 21 2019

Division I
1823 N. French Dr., Hobbs, NM 88240
Phone: (505) 393-6161 Fax: (505) 393-0770
Division II
3111 S. First St., Artesia, NM 88210
Phone: (505) 744-1243 Fax: (505) 744-9720
Division III
1000 Rio Blanco Road, Alamo, NM 87410
Phone: (505) 234-6178 Fax: (505) 234-4170
Division IV
1220 S. St. Francis Dr., Santa Fe, NM 87503
Phone: (505) 476-3480 Fax: (505) 476-3483

RECEIVED State of New Mexico
Energy, Minerals & Natural Resources Department
OIL CONSERVATION DIVISION
1220 South St. Francis Dr.
Santa Fe, NM 87505

Form C-102
Revised August 1, 2011
Submit one copy to appropriate
District Office

☐ AMENDED REPORT

WELL LOCATION AND ACREAGE DEDICATION PLAT

API Number 30-015 45758	Pool Code 9B236	Well Name W: Idcat Wolfcamp
Property Code 324872	Property Name PURE GOLD MDP1 "29_17" FEDERAL COM	Well Number 472H
OGRID No. 16696	Operator Name OXY USA INC.	Elevation 3351.7'

Surface Location

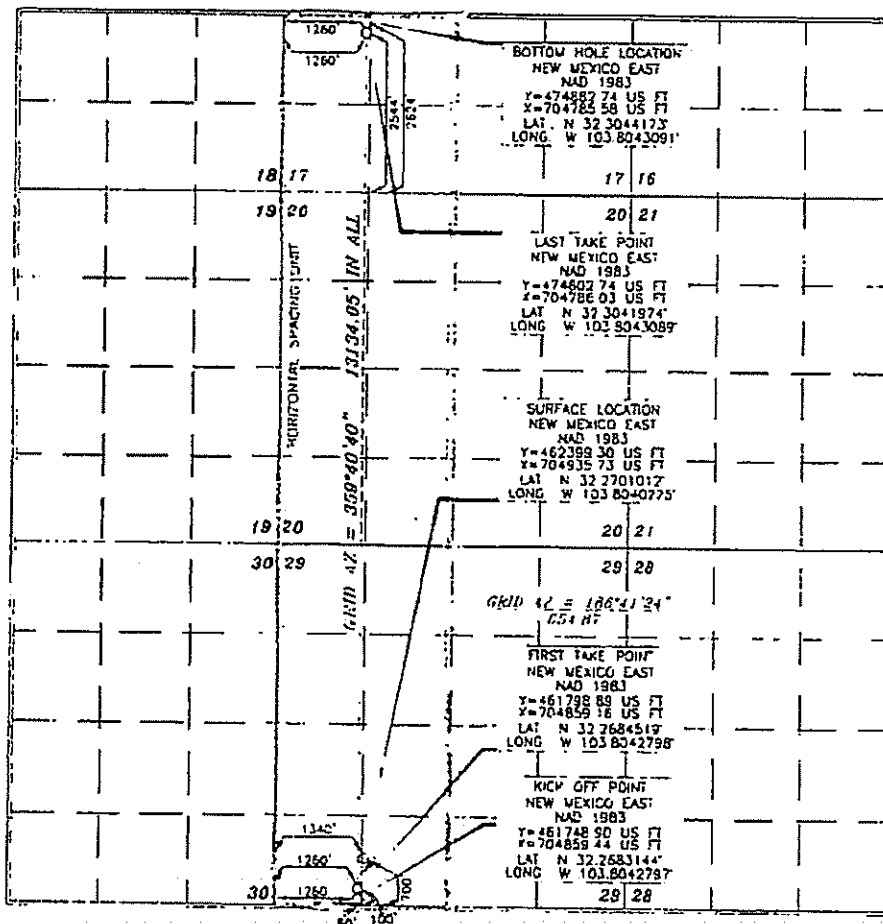
UT or lot no.	Section	Township	Range	Lot	Feet from the	North/South line	Feet from the	East/West line	County
N	29	23 SOUTH	31 EAST, N.M.P.M.		700'	SOUTH	1340'	WEST	EDDY

Bottom Hole Location if Different From Surface

UT or lot no.	Section	Township	Range	Lot	Feet from the	North/South line	Feet from the	East/West line	County
L	17	23 SOUTH	31 EAST, N.M.P.M.		2624'	SOUTH	1260'	WEST	EDDY

Dedicated Acres	Joint or Infill	Consolidation Code	Order No.
800	Y		

No allowable will be assigned to this completion until all interests have been consolidated or a non-standard unit has been approved by the division



OPERATOR CERTIFICATION

I hereby certify that the information contained herein is true and complete to the best of my knowledge and belief, and that the information herein does not contain any material or substantial misstatements or omissions, and that the information herein is true and complete to the best of my knowledge and belief, and that the information herein is true and complete to the best of my knowledge and belief.

Signature: David Stewart Date: 10/22/13
Printed Name: David Stewart
E-mail Address: dw@stewart-oxy.com

SURVEYOR CERTIFICATION

I hereby certify that the information shown on this plat was obtained from reliable sources, and that the same is true and correct to the best of my belief.

Date of Survey: JULY 18, 2018
Signature and Seal of Professional Surveyor: _____

Certificate Number: 15079

WOF 180718WL-B (R)

RWP 2-22-19
2-28-19

NM OIL CONSERVATION
ARTESIA DISTRICT

MAR 11 2019

RECEIVED State of New Mexico
Energy, Minerals & Natural Resources Department
OIL CONSERVATION DIVISION
1220 South St. Francis Dr.
Santa Fe, NM 87505

Form C-102
Revised August 1, 2011
Submit one copy to appropriate
District Office

☐ AMENDED REPORT

District I
1625 N. French Dr., Hobbs, NM 88240
Phone: (505) 333-4161 Fax: (505) 333-0770
District II
811 S. First St., Artesia, NM 88210
Phone: (505) 748-1283 Fax: (505) 748-9726
District III
1000 Rio Grande Road, Aztec, NM 87410
Phone: (505) 334-6178 Fax: (505) 334-6176
District IV
1220 S. St. Francis Dr., Santa Fe, NM 87505
Phone: (505) 476-3460 Fax: (505) 476-3462

WELL LOCATION AND ACREAGE DEDICATION PLAT

API Number 30-015-45782	Pool Code 98236	Well Name W. Idcat Wolfcamp
Property Code 324872	Property Name PURE GOLD MDP1 "29_17" FEDERAL COM	
OGRID No. 16696	Operator Name OXY USA INC.	Well Number 473H
		Elevation 3351.8'

Surface Location

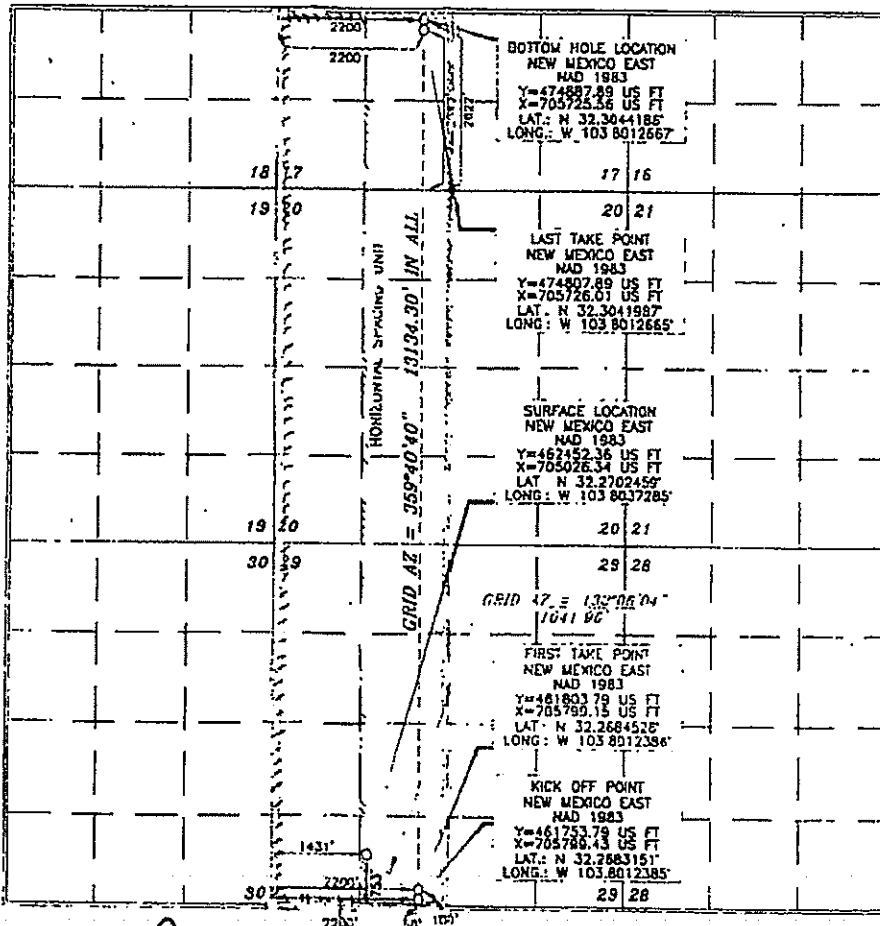
UL or lot no.	Section	Township	Range	Lot Idn	Feet from the	North/South line	Feet from the	East/West line	County
N	29	23 SOUTH	31 EAST, N.M.P.M.		753'	SOUTH	1431'	WEST	EDDY

Bottom Hole Location If Different From Surface

UL or lot no.	Section	Township	Range	Lot Idn	Feet from the	North/South line	Feet from the	East/West line	County
K	17	23 SOUTH	31 EAST, N.M.P.M.		2622'	SOUTH	2200'	WEST	EDDY

Dedicated Acres 8.00	Joint or Infill Y	Consolidation Code	Order No.
--------------------------------	-----------------------------	--------------------	-----------

No allowable will be assigned to this completion until all interests have been consolidated or a non-standard unit has been approved by the division.



OPERATOR CERTIFICATION

I hereby certify that the information contained herein is true and complete to the best of my knowledge and belief and that the information either was a working interest or mineral interest in the land including the proposed bottom hole location or has a right to drill this well at this location pursuant to a contract with an owner of such a mineral or working interest, or in a voluntary pooling agreement or a compulsory pooling order heretofore entered by the division.

Signature: David Stewart Date: 10/22/18
Printed Name: David Stewart
E-mail Address: David.Stewart@oxy.com

SURVEYOR CERTIFICATION

I hereby certify that the well location shown on this plat was placed there by the surveyor or a duly qualified surveyor made by trip and under my supervision, and that the same is true and correct to the best of my belief.

Date of Survey: JULY 18, 2018
Signature and Seal of Professional Surveyor: _____

Certificate Number: 15079
WD# 180718WL-C (KA)

RWP 3-12-19

**NM OIL CONSERVATION
ARTESIA DISTRICT**

MAR 11 2019

District I
1635 N French Dr. Hobbs, NM 88240
Phone: (505) 393-6161 Fax: (505) 393-6720
District II
811 S First St., Artesia, NM 88210
Phone: (505) 748-1233 Fax: (505) 748-9720
District III
1600 Rio Grande Road, Aztec, NM 87410
Phone: (505) 334-4178 Fax: (505) 334-4170
District IV
1200 S. St. Francis Dr., Santa Fe, NM 87505
Phone: (505) 476-3460 Fax: (505) 476-3462

State of New Mexico
Energy, Minerals & Natural Resources Department
OIL CONSERVATION DIVISION
1220 South St. Francis Dr.
Santa Fe, NM 87505

Form C-102
Revised August 1, 2011
Submit one copy to appropriate
District Office

☐ AMENDED REPORT

WELL LOCATION AND ACREAGE DEDICATION PLAT

API Number 30-015-45 783	Pool Code 98236	Well Name W-115 208 325313 W: Great Wolfcamp
Property Code 324872	Property Name PURE GOLD MDP1 "29 17" FEDERAL COM	
OGRID No. 16696	Operator Name OXY USA INC.	Well Number 474H
		Elevation 3359.5'

Surface Location

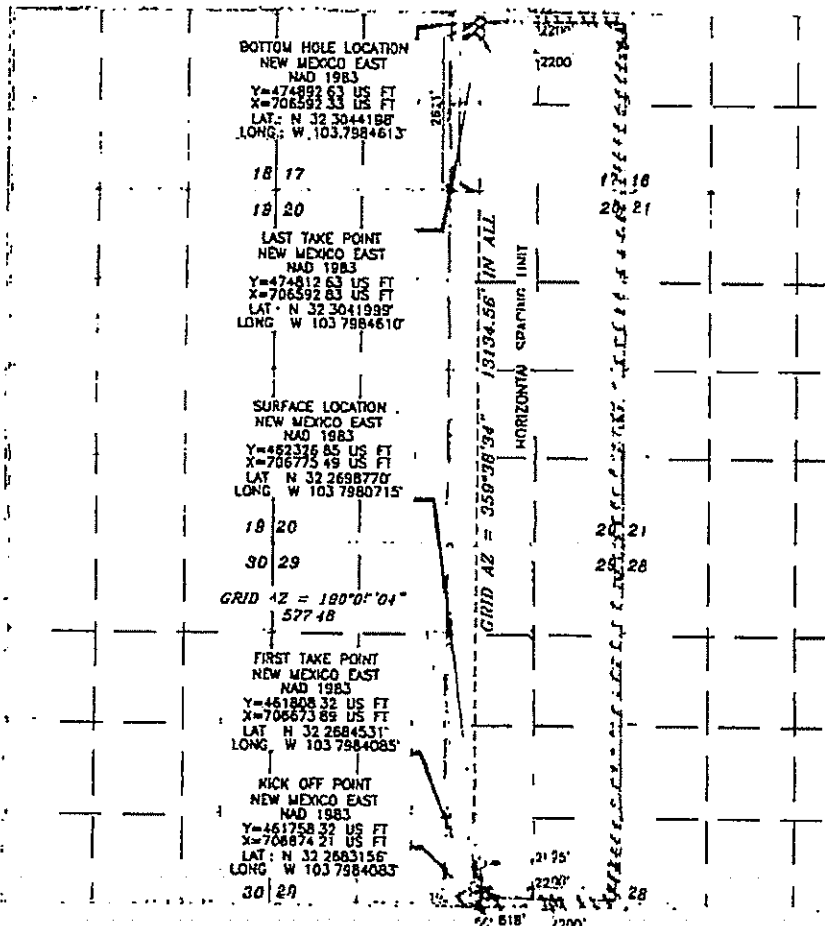
UL or lot no.	Section	Township	Range	Lot 1st	Feet from the	North/South line	Feet from the	East/West line	County
0	29	23 SOUTH	31 EAST, N M P.M		618'	SOUTH	2095'	EAST	EDDY

Bottom Hole Location If Different From Surface

UL or lot no.	Section	Township	Range	Lot 1st	Feet from the	North/South line	Feet from the	East/West line	County
J	17	23 SOUTH	31 EAST, N M P.M		2621'	SOUTH	2200'	EAST	EDDY

Dedicated Acres 800	Joint or Infill Y	Consolidation Code	Order No
-------------------------------	-----------------------------	--------------------	----------

No allowable will be assigned to this completion until all interests have been consolidated or a non-standard unit has been approved by the division.



OPERATOR CERTIFICATION

I hereby certify that the information contained herein is true and complete to the best of my knowledge and belief, and that the organization either owns a working interest or mineral interest in the land including the proposed bottom hole location or has a right to drill this well at this location pursuant to a contract with an owner of such a mineral or working interest, or to a voluntary pooling agreement or a compulsory pooling order hereinafter entered by the division.

Signature: David Stewart Date: 10/23/18
Printed Name: David Stewart
E-mail Address: David.Stewart@oxy.com

SURVEYOR CERTIFICATION

I hereby certify that the survey was made by me or under my direct supervision and that the same is true and correct to the best of my knowledge and belief.

Date of Survey: 10/23/18
Signature and Title of Professional Surveyor:

Certificate Number: 1079

WOP 180615WL-a (NA)

RWP 3-12-19

**NM OIL CONSERVATION
ARTESIA DISTRICT**

Division I
1625 N. French Dr. Hobbs, NM 88240
Phone: (505) 393-6161 Fax: (505) 393-0720
Division II
811 S. First St., Artesia, NM 88210
Phone: (505) 748-1232 Fax: (505) 748-9770
Division III
1000 Rio Brazos Road, Artesia, NM 87410
Phone: (505) 334-6178 Fax: (505) 334-6170
Division IV
1220 S. St. Francis Dr., Santa Fe, NM 87505
Phone: (505) 476-3460 Fax: (505) 476-3462

State of New Mexico
Energy, Minerals & Natural Resources Department
OIL CONSERVATION DIVISION
1220 South St. Francis Dr.
Santa Fe, NM 87505

FEB 21 2019

RECEIVED

Form C-102
Revised August 1, 2011
Submit one copy to appropriate
District Office

☐ AMENDED REPORT

WELL LOCATION AND ACREAGE DEDICATION PLAT

API Number 30-015-45759	Pool Code 98236	Pool Name Wildcat Wolfcamp
Property Code 324872	Property Name PURE GOLD MDPI "29_17" FEDERAL COM	Well Number 475H
OGRD No. 16696	Operator Name OXY USA INC.	Elevation 3359.8'

Surface Location

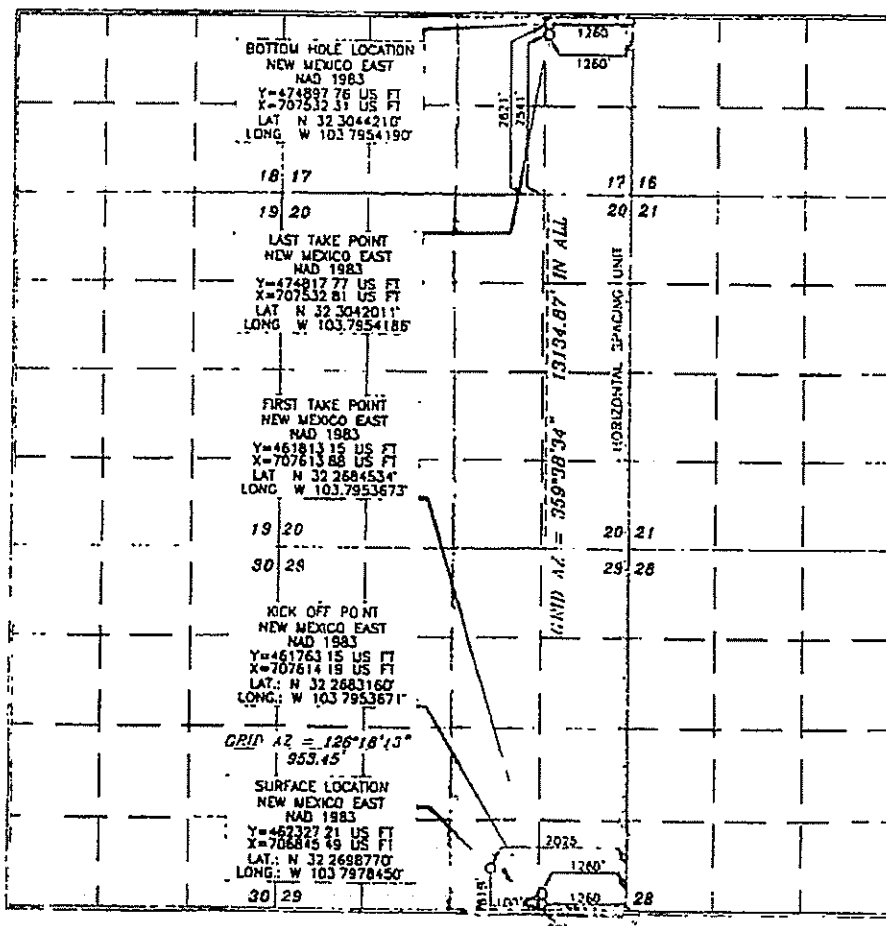
UL or lot no.	Section	Township	Range	Lot Ida	Feet from the	North/South line	Feet from the	East/West line	County
0	29	29 SOUTH	31 EAST, N.M.P.M.		818'	SOUTH	2025'	EAST	EDDY

Bottom Hole Location If Different From Surface

UL or lot no.	Section	Township	Range	Lot Ida	Feet from the	North/South line	Feet from the	East/West line	County
1	17	23 SOUTH	31 EAST, N.M.P.M.		2621'	SOUTH	1260'	EAST	EDDY

Dedicated Acres	Joint or Infill	Consolidation Code	Order No
800	Yes		

No allowable will be assigned to this completion until all interests have been consolidated or a non-standard unit has been approved by the division.



OPERATOR CERTIFICATION

I hereby certify that the information contained herein is true and complete to the best of my knowledge and belief and that this organization either owns a working interest or a mineral interest in the land including the proposed bottom hole location or has a right to drill this well at this location pursuant to a contract with an owner of such a mineral or working interest, or to a voluntary pooling agreement or a compulsory pooling order heretofore entered by the division.

David Stewart
Signature
David Stewart
Printed Name
david.stewart@oxy.com
E-mail Address

SURVEYOR CERTIFICATION

I hereby certify that the well location shown on this plat was located in accordance with the survey made by me or under my supervision and that the same is true and correct to the best of my belief.

JULY 18, 2018
Date of Survey
Signature and Seal of Professional Surveyor

Certificate Number **15079**

WO# 180718HL-1 (KA)

RWP 2-22-19

**NM OIL CONSERVATION
ARTESIA DISTRICT**

MAR 11 2019

Form C-102

State of New Mexico
Energy, Minerals & Natural Resources Department
OIL CONSERVATION DIVISION
1220 South St. Francis Dr.
Santa Fe, NM 87505

Revised August 1, 2011
Submit one copy to appropriate
District Office

☐ AMENDED REPORT

District I
1433 N. Francis Dr., Hobbs, NM 88240
Phone: (575) 293-4161 Fax: (575) 293-0770
District II
811 S. First St., Artesia, NM 88210
Phone: (575) 748-1283 Fax: (575) 748-9770
District III
1000 Rio Grande Road, Aztec, NM 87410
Phone: (505) 334-6173 Fax: (505) 334-6170
District IV
1220 S. St. Francis Dr., Santa Fe, NM 87505
Phone: (505) 476-3460 Fax: (505) 476-3463

WELL LOCATION AND ACREAGE DEDICATION PLAT

API Number 30-015-45784	Pool Code 98236	Well Name W:1dcat Wolfcamp
Property Code 324872	Property Name PURE GOLD MDP1 "29_17" FEDERAL COM	
OGRID No. 16696	Operator Name OXY USA INC.	Well Number 476H
		Elevation 3364.4'

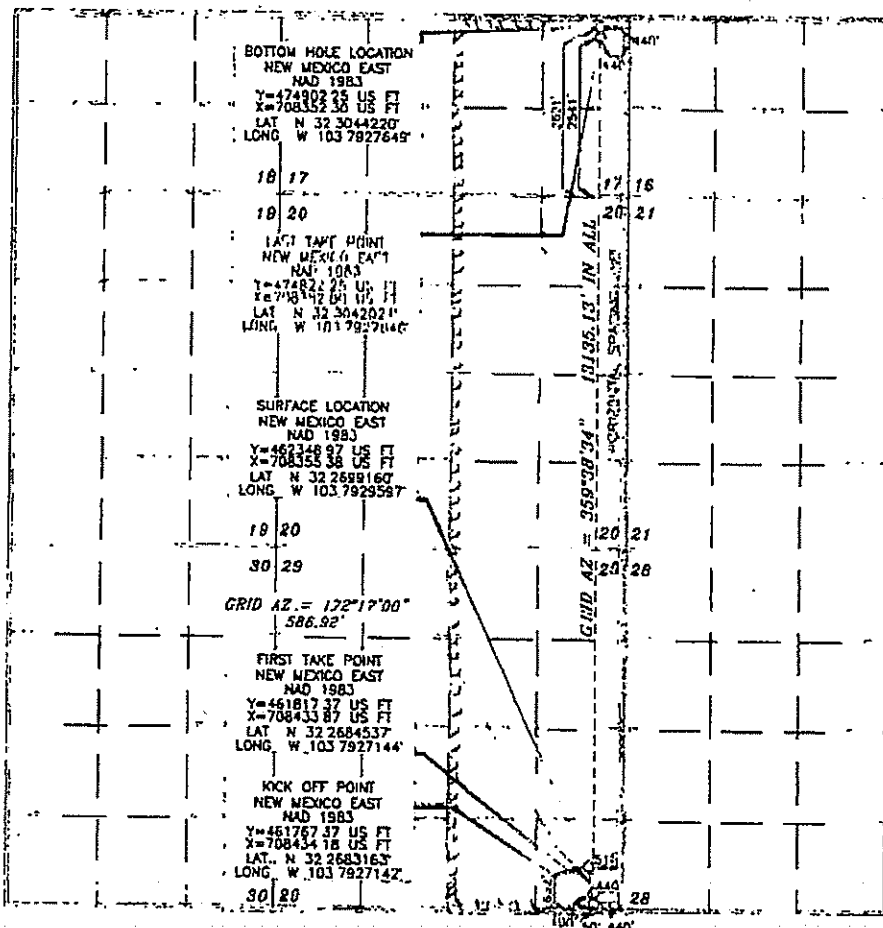
Surface Location

UL or lot no	Section	Township	Range	Lot Idn	Feet from the	North/South line	Feet from the	East/West line	County
P	29	23 SOUTH	31 EAST, N M P M		632'	SOUTH	515'	EAST	EDDY

Bottom Hole Location If Different From Surface

UL or lot no.	Section	Township	Range	Lot Idn	Feet from the	North/South line	Feet from the	East/West line	County
1	17	23 SOUTH	31 EAST, N.M.P.M.		2621'	SOUTH	440'	EAST	EDDY
Dedicated Acres 800		Joint or Infill Y	Consolidation Code	Order No					

No allowance will be assigned to this completion until all interests have been consolidated or a non-standard unit has been approved by the division.



OPERATOR CERTIFICATION

I hereby certify that the information contained herein is true and complete to the best of my knowledge and belief and that this organization either owns a working interest or mineral interest in the land including the proposed bottom hole location or has a right to drill this well at this location pursuant to a contract with an owner of such a mineral or working interest, or to a voluntary pooling agreement or a compulsory pooling order.

Hereby signed by the division

David Stewart 10/23/18
Signature Date

Printed Name
David Stewart
E-mail Address
David.Stewart@oxy.com

SURVEYOR CERTIFICATION

I hereby certify that the well location shown on this plat was determined by a qualified surveyor made by me or under my supervision and that the same is true and correct to the best of my belief.

MINE 18-0018
Date of Survey

Signature of Professional Surveyor

Professional Surveyor
15079

WOF 180615WL-1 (N)

RUP 3-12-19