

NSP Initial Application

Received: 11/25/19

RECEIVED: 11/25/19	REVIEWER: LRL	TYPE: NSP	APP NO: pLEL1933928929
---------------------------	----------------------	------------------	-------------------------------

ABOVE THIS TABLE FOR OCD DIVISION USE ONLY

NEW MEXICO OIL CONSERVATION DIVISION
 - Geological & Engineering Bureau -
 1220 South St. Francis Drive, Santa Fe, NM 87505



ADMINISTRATIVE APPLICATION CHECKLIST

THIS CHECKLIST IS MANDATORY FOR ALL ADMINISTRATIVE APPLICATIONS FOR EXCEPTIONS TO DIVISION RULES AND
 REGULATIONS WHICH REQUIRE PROCESSING AT THE DIVISION LEVEL IN SANTA FE

Applicant: <u>COG Operating LLC</u>	OGRID Number: <u>229137</u>
Well Name: <u>Hambone Federal Com 704H</u>	API: <u>30-015-*****</u>
Pool: <u>Purple Sage; Wolfcamp</u>	Pool Code: <u>98220</u>

SUBMIT ACCURATE AND COMPLETE INFORMATION REQUIRED TO PROCESS THE TYPE OF APPLICATION INDICATED BELOW

- 1) **TYPE OF APPLICATION:** Check those which apply for [A]
- A. Location – Spacing Unit – Simultaneous Dedication
☐ NSL ☐ NSP (PROJECT AREA) ☒ NSP (PRORATION UNIT) ☐ SD
- B. Check one only for [I] or [II]
- [I] Commingling – Storage – Measurement
☐ DHC ☐ CTB ☐ PLC ☐ PC ☐ OLS ☐ OLM
- [II] Injection – Disposal – Pressure Increase – Enhanced Oil Recovery
☐ WFX ☐ PMX ☐ SWD ☐ IPI ☐ EOR ☐ PPR
- 2) **NOTIFICATION REQUIRED TO:** Check those which apply.
- A. ☒ Offset operators or lease holders
 B. ☐ Royalty, overriding royalty owners, revenue owners
 C. ☒ Application requires published notice
 D. ☐ Notification and/or concurrent approval by SLO
 E. ☐ Notification and/or concurrent approval by BLM
 F. ☐ Surface owner
 G. ☒ For all of the above, proof of notification or publication is attached, and/or,
 H. ☐ No notice required

FOR OCD ONLY

- ☐ Notice Complete
- ☐ Application
 Content
 Complete

- 3) **CERTIFICATION:** I hereby certify that the information submitted with this application for administrative approval is **accurate** and **complete** to the best of my knowledge. I also understand that **no action** will be taken on this application until the required information and notifications are submitted to the Division.

Note: Statement must be completed by an individual with managerial and/or supervisory capacity.

Stan Wagner

Print or Type Name

Stan Wagner
 Signature

11/14/19

Date

(432) 253-9685

Phone Number

swagner@concho.com

e-mail Address



November 14, 2019

New Mexico Oil Conservation Division
1220 S. St. Francis Drive
Santa Fe, NM 87505

RE: **Hambone Federal Com #704H NSP**

To Whom It May Concern,

COG Operating LLC respectfully requests approval of a non-standard horizontal spacing unit for the following well:

Hambone Federal Com #704H – API #30-015-*****

SHL: 1353 FSL & 1755 FWL, U/L K, Sec 8, T26S, R29E

BHL: 200 FNL & 2178 FWL, U/L C, Sec 5, T26S, R29E

TVD: 9936'

The granting of this NSP will optimize the completed lateral length of this wellbore, reducing waste while protecting correlative rights, and improving well economics and increasing revenue to the State of New Mexico and the Federal Government.

COG Operating LLC is the Operator in Section 8, T26S, R29E. Devon Energy Production Company, LP, Et. Al., as non-operating working interest owners of the leasehold in these sections, has been sent notification via certified mail. Copies of said mail have been attached to this application.

Please contact me should you have any questions.

Sincerely,

A handwritten signature in blue ink that reads "Stan Wagner".

Stan Wagner
Regulatory Advisor
COG Operating, LLC
(432) 253-9685
swagner@concho.com

DISTRICT I
1525 N. FRENCH DR., HOBBS, NM 88240
Phone: (575) 393-8181 Fax: (575) 393-0720

DISTRICT II
811 S. FIRST ST., ARTESIA, NM 88210
Phone: (575) 748-1283 Fax: (575) 748-9720

DISTRICT III
1000 RIO BRAZOS RD., AZTEC, NM 87410
Phone: (505) 334-6178 Fax: (505) 334-6170

DISTRICT IV
1220 S. ST. FRANCIS DR., SANTA FE, NM 87505
Phone: (505) 478-3460 Fax: (505) 478-3462

State of New Mexico
Energy, Minerals & Natural Resources Department
OIL CONSERVATION DIVISION
1220 SOUTH ST. FRANCIS DR.
Santa Fe, New Mexico 87505

Form C-102
Revised August 1, 2011
Submit one copy to appropriate
District Office

☐ AMENDED REPORT

WELL LOCATION AND ACREAGE DEDICATION PLAT

API Number 30-015-	Pool Code 98220	Pool Name Purple Sage; Wolfcamp
Property Code	Property Name HAMBONE FEDERAL COM	Well Number 704H
OGRID No. 229137	Operator Name COG OPERATING, LLC	Elevation 2895.3'

Surface Location

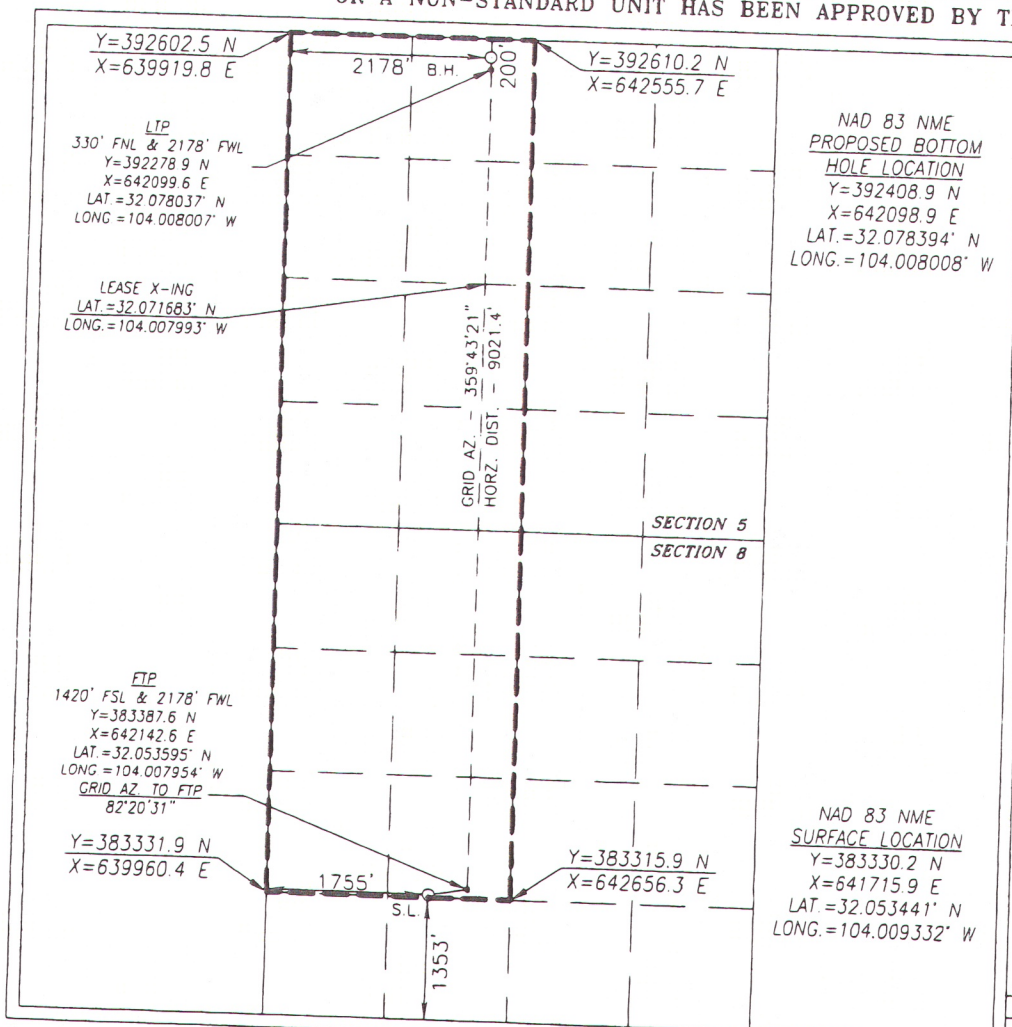
UL or lot No.	Section	Township	Range	Lot Idn	Feet from the	North/South line	Feet from the	East/West line	County
K	8	26-S	29-E		1353	SOUTH	1755	WEST	EDDY

Bottom Hole Location If Different From Surface

UL or lot No.	Section	Township	Range	Lot Idn	Feet from the	North/South line	Feet from the	East/West line	County
C	5	26-S	29-E		200	NORTH	2178	WEST	EDDY

Dedicated Acres 560	Joint or Infill	Consolidation Code	Order No.
-------------------------------	-----------------	--------------------	-----------

NO ALLOWABLE WILL BE ASSIGNED TO THIS COMPLETION UNTIL ALL INTERESTS HAVE BEEN CONSOLIDATED
OR A NON-STANDARD UNIT HAS BEEN APPROVED BY THE DIVISION



NAD 83 NME
PROPOSED BOTTOM
HOLE LOCATION
Y=392408.9 N
X=642098.9 E
LAT.=32.078394' N
LONG.=104.008008' W

NAD 83 NME
SURFACE LOCATION
Y=383330.2 N
X=641715.9 E
LAT.=32.053441' N
LONG.=104.009332' W

OPERATOR CERTIFICATION

I hereby certify that the information herein is true and complete to the best of my knowledge and belief, and that this organization either owns a working interest or unleased mineral interest in the land including the proposed bottom hole location or has a right to drill this well at this location pursuant to a contract with an owner of such mineral or working interest, or to a voluntary pooling agreement or a compulsory pooling order heretofore entered by the division.

Stan Wagner 9/27/19
Signature Date

Stan Wagner
Printed Name

E-mail Address


SURVEYOR CERTIFICATION

I hereby certify that the well location shown on this plat was plotted from field notes of actual surveys made by me or under my supervision, and that the same is true and correct to the best of my belief.

JULY 3, 2019

Date of Survey

Signature & Seal of Professional Surveyor



Chad Harcrow 8/7/19
Certificate No. CHAD HARCROW 17777
W.O. #19-1119 DRAWN BY: CD

Standard HSU Example

DISTRICT I
1825 N. FRENCH DR., HOBBS, NM 88240
Phone: (575) 393-6161 Fax: (575) 393-0720

DISTRICT II
811 S. FIRST ST., ARTESIA, NM 88210
Phone: (575) 748-1283 Fax: (575) 748-0720

DISTRICT III
1000 RIO BRAZOS RD., AZTEC, NM 87410
Phone: (505) 334-6178 Fax: (505) 334-6170

DISTRICT IV
1220 S. ST. FRANCIS DR., SANTA FE, NM 87505
Phone: (505) 476-3460 Fax: (505) 476-3462

State of New Mexico
Energy, Minerals & Natural Resources Department
OIL CONSERVATION DIVISION
1220 SOUTH ST. FRANCIS DR.
Santa Fe, New Mexico 87505

Form C-102
Revised August 1, 2011
Submit one copy to appropriate
District Office

☐ AMENDED REPORT

WELL LOCATION AND ACREAGE DEDICATION PLAT

API Number	Pool Code	Pool Name
Property Code	Property Name HAMBONE FEDERAL COM	Well Number 704H
OGRID No.	Operator Name COG OPERATING, LLC	Elevation 2895.3'

Surface Location

UL or lot No.	Section	Township	Range	Lot Idn	Feet from the	North/South line	Feet from the	East/West line	County
K	8	26-S	29-E		1353	SOUTH	1755	WEST	EDDY

Bottom Hole Location If Different From Surface

UL or lot No.	Section	Township	Range	Lot Idn	Feet from the	North/South line	Feet from the	East/West line	County
D	5	26-S	29-E		200	NORTH	2178	WEST	EDDY
Dedicated Acres Standard HSU 640 acres	Joint or Infill	Consolidation Code	Order No.						

NO ALLOWABLE WILL BE ASSIGNED TO THIS COMPLETION UNTIL ALL INTERESTS HAVE BEEN CONSOLIDATED
OR A NON-STANDARD UNIT HAS BEEN APPROVED BY THE DIVISION

<p>LTP 330' FNL & 2178' FWL Y=392278.9 N X=642099.6 E LAT.=32.078037° N LONG.=104.008007° W</p> <p>LEASE X-ING LAT.=32.071683° N LONG.=104.007993° W</p> <p>FTP 1420' FSL & 2178' FWL Y=383387.6 N X=642142.6 E LAT.=32.053595° N LONG.=104.007954° W GRID AZ. TO FTP 82°20'31"</p> <p>Excluded Acres</p> <p>GRID AZ. - 359°43'21" HORZ. DIST. - 9021.4'</p> <p>SECTION 5 SECTION 8</p> <p>Y=382019.1 N X=639989.2 E</p> <p>Y=381953.2 N X=642682.2 E</p>	<p>NAD 83 NME <u>PROPOSED BOTTOM HOLE LOCATION</u> Y=392408.9 N X=642098.9 E LAT.=32.078394° N LONG.=104.008008° W</p> <p>NAD 83 NME <u>SURFACE LOCATION</u> Y=383330.2 N X=641715.9 E LAT.=32.053441° N LONG.=104.009332° W</p>	<p>OPERATOR CERTIFICATION</p> <p>I hereby certify that the information herein is true and complete to the best of my knowledge and belief, and that this organization either owns a working interest or unleased mineral interest in the land including the proposed bottom hole location or has a right to drill this well at this location pursuant to a contract with an owner of such mineral or working interest, or to a voluntary pooling agreement or a compulsory pooling order heretofore entered by the division.</p> <p>Signature _____ Date _____</p> <p>Printed Name _____</p> <p>E-mail Address _____</p> <p>SURVEYOR CERTIFICATION</p> <p>I hereby certify that the well location shown on this plat was plotted from field notes of actual surveys made by me or under my supervision, and that the same is true and correct to the best of my belief.</p> <p>JULY 3, 2019 Date of Survey</p> <p>Signature & Seal of Professional Surveyor</p> <p></p> <p>8/7/19 Certificate No. CHAD HARCROW 17777 W.O. #19-1119 DRAWN BY: CD</p>
---	--	---

RECEIVED: 11/25/19	REVIEWER: LRL	TYPE: NSP	APP NO: pLEL1933928929
---------------------------	----------------------	------------------	-------------------------------

ABOVE THIS TABLE FOR OCD DIVISION USE ONLY

NEW MEXICO OIL CONSERVATION DIVISION
 - Geological & Engineering Bureau -
 1220 South St. Francis Drive, Santa Fe, NM 87505

**ADMINISTRATIVE APPLICATION CHECKLIST**

THIS CHECKLIST IS MANDATORY FOR ALL ADMINISTRATIVE APPLICATIONS FOR EXCEPTIONS TO DIVISION RULES AND
 REGULATIONS WHICH REQUIRE PROCESSING AT THE DIVISION LEVEL IN SANTA FE

Applicant: <u>COG Operating LLC</u>	OGRID Number: <u>229137</u>
Well Name: <u>Hambone Federal Com 705H</u>	API: <u>30-015-*****</u>
Pool: <u>Purple Sage; Wolfcamp</u>	Pool Code: <u>98220</u>

**SUBMIT ACCURATE AND COMPLETE INFORMATION REQUIRED TO PROCESS THE TYPE OF APPLICATION
 INDICATED BELOW**

1) TYPE OF APPLICATION: Check those which apply for [A]

A. Location – Spacing Unit – Simultaneous Dedication

☐ NSL☐ NSP (PROJECT AREA)☒ NSP (PRORATION UNIT)☐ SD

B. Check one only for [I] or [II]

[I] Commingling – Storage – Measurement

☐ DHC☐ CTB☐ PLC☐ PC☐ OLS☐ OLM

[II] Injection – Disposal – Pressure Increase – Enhanced Oil Recovery

☐ WFX☐ PMX☐ SWD☐ IPI☐ EOR☐ PPR**2) NOTIFICATION REQUIRED TO:** Check those which apply.A. ☒ Offset operators or lease holdersB. ☐ Royalty, overriding royalty owners, revenue ownersC. ☒ Application requires published noticeD. ☐ Notification and/or concurrent approval by SLOE. ☐ Notification and/or concurrent approval by BLMF. ☐ Surface ownerG. ☒ For all of the above, proof of notification or publication is attached, and/or,H. ☐ No notice required**FOR OCD ONLY**☐ Notice Complete☐ Application
Content
Complete

3) CERTIFICATION: I hereby certify that the information submitted with this application for administrative approval is **accurate** and **complete** to the best of my knowledge. I also understand that **no action** will be taken on this application until the required information and notifications are submitted to the Division.

Note: Statement must be completed by an individual with managerial and/or supervisory capacity.

Stan Wagner

Print or Type Name

Signature

11/14/19

Date

(432) 253-9685

Phone Number

swagner@concho.com

e-mail Address



November 14, 2019

New Mexico Oil Conservation Division
1220 S. St. Francis Drive
Santa Fe, NM 87505

RE: Hambone Federal Com #705H NSP

To Whom It May Concern,

COG Operating LLC respectfully requests approval of a non-standard horizontal spacing unit for the following well:

Hambone Federal Com #705H – API #30-015-*****

SHL: 1353 FSL & 1725 FWL, U/L K, Sec 8, T26S, R29E

BHL: 200 FNL & 1254 FWL, U/L D, Sec 5, T26S, R29E

TVD: 9936'

The granting of this NSP will optimize the completed lateral length of this wellbore, reducing waste while protecting correlative rights, and improving well economics and increasing revenue to the State of New Mexico and the Federal Government.

COG Operating LLC is the Operator in Section 8, T26S, R29E. Devon Energy Production Company, LP, Et. Al., as non-operating working interest owners of the leasehold in these sections, has been sent notification via certified mail. Copies of said mail have been attached to this application.

Please contact me should you have any questions.

Sincerely,

A handwritten signature in blue ink that reads "Stan Wagner".

Stan Wagner
Regulatory Advisor
COG Operating, LLC
(432) 253-9685
swagner@concho.com

DISTRICT I
1825 N. FRENCH DR., HOBBS, NM 88240
Phone: (575) 393-8181 Fax: (575) 393-0720

DISTRICT II
811 S. FIRST ST., ARTESIA, NM 88210
Phone: (575) 748-1283 Fax: (575) 748-0720

DISTRICT III
1000 RIO BRAZOS RD., AZTEC, NM 87410
Phone: (505) 334-6178 Fax: (505) 334-6170

DISTRICT IV
1220 S. ST. FRANCIS DR., SANTA FE, NM 87505
Phone: (505) 478-3480 Fax: (505) 478-3482

State of New Mexico
Energy, Minerals & Natural Resources Department
OIL CONSERVATION DIVISION
1220 SOUTH ST. FRANCIS DR.
Santa Fe, New Mexico 87505

Form C-102
Revised August 1, 2011
Submit one copy to appropriate
District Office

☐ AMENDED REPORT

WELL LOCATION AND ACREAGE DEDICATION PLAT

API Number 30-015-		Pool Code 98220	Pool Name Purple Sage; Wolfcamp
Property Code	Property Name HAMBONE FEDERAL COM		Well Number 705H
OGRID No. 229137	Operator Name COG OPERATING, LLC		Elevation 2895.8'

Surface Location

UL or lot No.	Section	Township	Range	Lot Idn	Feet from the	North/South line	Feet from the	East/West line	County
K	8	26-S	29-E		1353	SOUTH	1725	WEST	EDDY

Bottom Hole Location If Different From Surface

UL or lot No.	Section	Township	Range	Lot Idn	Feet from the	North/South line	Feet from the	East/West line	County
D	5	26-S	29-E		200	NORTH	1254	WEST	EDDY
Dedicated Acres 560	Joint or Infill	Consolidation Code	Order No.						

NO ALLOWABLE WILL BE ASSIGNED TO THIS COMPLETION UNTIL ALL INTERESTS HAVE BEEN CONSOLIDATED
OR A NON-STANDARD UNIT HAS BEEN APPROVED BY THE DIVISION

<p>Y=392602.5 N X=639919.8 E</p> <p>LTP 330' FNL & 1254' FWL Y=392276.2 N X=641175.5 E LAT=32.078037° N LONG=104.010990° W</p> <p>LEASE X-ING LAT=32.071669° N LONG=104.010981° W</p> <p>FTP 1420' FSL & 1254' FWL Y=383409.6 N X=641213.0 E LAT=32.053663° N LONG=104.010955° W GRID AZ. TO FTP 279°26'34"</p> <p>Y=383331.9 N X=639960.4 E</p>	<p>200' B.H.</p> <p>1254'</p> <p>GRID AZ. - 359°45'28" HORZ. DIST. - 8996.7'</p> <p>SECTION 5</p> <p>SECTION 8</p> <p>1725'</p> <p>S.L.</p> <p>1353'</p>	<p>NAD 83 NME PROPOSED BOTTOM HOLE LOCATION Y=392406.2 N X=641174.9 E LAT=32.078394° N LONG=104.010991° W</p> <p>NAD 83 NME SURFACE LOCATION Y=383330.9 N X=641685.8 E LAT=32.053443° N LONG=104.009429° W</p>	<p>OPERATOR CERTIFICATION</p> <p>I hereby certify that the information herein is true and complete to the best of my knowledge and belief, and that this organization either owns a working interest or unleased mineral interest in the land including the proposed bottom hole location or has a right to drill this well at this location pursuant to a contract with an owner of such mineral or working interest, or to a voluntary pooling agreement or a compulsory pooling order heretofore entered by the Division.</p> <p><i>Stan Wagner</i> 9/27/19 Signature Date Stan Wagner Printed Name E-mail Address</p> <p>SURVEYOR CERTIFICATION</p> <p>I hereby certify that the well location shown on this plat was plotted from field notes of actual surveys made by me or under my supervision, and that the same is true and correct to the best of my belief.</p> <p>JULY 3, 2019 Date of Survey</p> <p>Signature & Seal of Professional Surveyor</p> <p><i>Chad L. Hargrow</i> CHAD L. HARGROW NEW MEXICO 17777 LICENSED PROFESSIONAL SURVEYOR</p> <p>8/7/19 Certificate No. CHAD HARGROW 17777 W.O. #19-1118 DRAWN BY: CD</p>
--	--	--	--

Standard HSU Example

DISTRICT I
1825 N. FRENCH DR., HOBBS, NM 88240
Phone: (575) 393-6161 Fax: (575) 393-0720

DISTRICT II
811 S. FIRST ST., ARTESIA, NM 88210
Phone: (575) 748-1283 Fax: (505) 748-9720

DISTRICT III
1000 RIO BRAZOS RD., AZTEC, NM 87410
Phone: (505) 334-6178 Fax: (505) 334-6170

DISTRICT IV
1220 S. ST. FRANCIS DR., SANTA FE, NM 87505
Phone: (505) 476-3460 Fax: (505) 476-3462

State of New Mexico Energy, Minerals & Natural Resources Department OIL CONSERVATION DIVISION 1220 SOUTH ST. FRANCIS DR. Santa Fe, New Mexico 87505

Form C-102
Revised August 1, 2011
Submit one copy to appropriate
District Office

☐ AMENDED REPORT

WELL LOCATION AND ACREAGE DEDICATION PLAT

API Number	Pool Code	Pool Name
Property Code	Property Name HAMBONE FEDERAL COM	Well Number 705H
OGRID No.	Operator Name COG OPERATING, LLC	Elevation 2895.8'


Surface Location

UL or lot No.	Section	Township	Range	Lot Idn	Feet from the	North/South line	Feet from the	East/West line	County
K	8	26-S	29-E		1353	SOUTH	1725	WEST	EDDY

Bottom Hole Location If Different From Surface

UL or lot No.	Section	Township	Range	Lot Idn	Feet from the	North/South line	Feet from the	East/West line	County
D	5	26-S	29-E		200	NORTH	1254	WEST	EDDY
Dedicated Acres Standard HSU 640 acres	Joint or Infill	Consolidation Code	Order No.						

NO ALLOWABLE WILL BE ASSIGNED TO THIS COMPLETION UNTIL ALL INTERESTS HAVE BEEN CONSOLIDATED
OR A NON-STANDARD UNIT HAS BEEN APPROVED BY THE DIVISION

<p>Y=392602.5 N X=639919.8 E</p> <p>1254'</p> <p>Y=392610.2 N X=642555.7 E</p> <p>LTP 330' FNL & 1254' FWL Y=392276.2 N X=641175.5 E LAT.=32.078037° N LONG.=104.010990° W</p> <p>LEASE X-ING LAT.=32.071669° N LONG.=104.010981° W</p> <p>GRID AZ. - 359°45'28" HORZ. DIST. - 8996.7'</p> <p>SECTION 5 SECTION 8</p> <p>1420' FSL & 1254' FWL Y=383409.6 N X=641213.0 E LAT.=32.053663° N LONG.=104.010955° W GRID AZ. TO FTP 279°26'34"</p> <p>1725'</p> <p>1353'</p> <p>Excluded Acres</p> <p>Y=382019.1 N X=639989.2 E</p> <p>Y=381953.2 N X=642682.2 E</p>	<p>NAD 83 NME <u>PROPOSED BOTTOM HOLE LOCATION</u> Y=392406.2 N X=641174.9 E LAT.=32.078394° N LONG.=104.010991° W</p> <p>NAD 83 NME <u>SURFACE LOCATION</u> Y=383330.9 N X=641685.8 E LAT.=32.053443° N LONG.=104.009429° W</p>	<p>OPERATOR CERTIFICATION</p> <p>I hereby certify that the information herein is true and complete to the best of my knowledge and belief, and that this organization either owns a working interest or unleased mineral interest in the land including the proposed bottom hole location or has a right to drill this well at this location pursuant to a contract with an owner of such mineral or working interest, or to a voluntary pooling agreement or a compulsory pooling order heretofore entered by the division.</p> <p>Signature _____ Date _____</p> <p>Printed Name _____</p> <p>E-mail Address _____</p> <p>SURVEYOR CERTIFICATION</p> <p>I hereby certify that the well location shown on this plat was plotted from field notes of actual surveys made by me or under my supervision, and that the same is true and correct to the best of my belief.</p> <p>JULY 3, 2019</p> <p>Date of Survey _____</p> <p>Signature & Seal of Professional Surveyor</p> <p></p> <p>8/7/19</p> <p>Certificate No. CHAD HARCROW 17777</p> <p>W.O. #19-1118 DRAWN BY: CD</p>
---	--	---

RECEIVED: 11/25/19	REVIEWER: LRL	TYPE: NSP	APP NO: pLEL1933928929
---------------------------	----------------------	------------------	-------------------------------

ABOVE THIS TABLE FOR OCD DIVISION USE ONLY

NEW MEXICO OIL CONSERVATION DIVISION
 - Geological & Engineering Bureau -
 1220 South St. Francis Drive, Santa Fe, NM 87505

**ADMINISTRATIVE APPLICATION CHECKLIST**

THIS CHECKLIST IS MANDATORY FOR ALL ADMINISTRATIVE APPLICATIONS FOR EXCEPTIONS TO DIVISION RULES AND
 REGULATIONS WHICH REQUIRE PROCESSING AT THE DIVISION LEVEL IN SANTA FE

Applicant: <u>COG Operating LLC</u>	OGRID Number: <u>229137</u>
Well Name: <u>Hambone Federal Com 706H</u>	API: <u>30-015-*****</u>
Pool: <u>Purple Sage; Wolfcamp</u>	Pool Code: <u>98220</u>

**SUBMIT ACCURATE AND COMPLETE INFORMATION REQUIRED TO PROCESS THE TYPE OF APPLICATION
 INDICATED BELOW**

1) TYPE OF APPLICATION: Check those which apply for [A]

A. Location – Spacing Unit – Simultaneous Dedication

☐ NSL ☐ NSP (PROJECT AREA) ☒ NSP (PRORATION UNIT) ☐ SD

B. Check one only for [I] or [II]

[I] Commingling – Storage – Measurement

☐ DHC ☐ CTB ☐ PLC ☐ PC ☐ OLS ☐ OLM

[II] Injection – Disposal – Pressure Increase – Enhanced Oil Recovery

☐ WFX ☐ PMX ☐ SWD ☐ IPI ☐ EOR ☐ PPR
2) NOTIFICATION REQUIRED TO: Check those which apply.

- A. ☒ Offset operators or lease holders
 B. ☐ Royalty, overriding royalty owners, revenue owners
 C. ☒ Application requires published notice
 D. ☐ Notification and/or concurrent approval by SLO
 E. ☐ Notification and/or concurrent approval by BLM
 F. ☐ Surface owner
 G. ☒ For all of the above, proof of notification or publication is attached, and/or,
 H. ☐ No notice required

FOR OCD ONLY

- ☐ Notice Complete
☐ Application
 Content
 Complete

- 3) CERTIFICATION:** I hereby certify that the information submitted with this application for administrative approval is **accurate** and **complete** to the best of my knowledge. I also understand that **no action** will be taken on this application until the required information and notifications are submitted to the Division.

Note: Statement must be completed by an individual with managerial and/or supervisory capacity.

Stan Wagner

Print or Type Name

Stan Wagner
 Signature

11/14/19

Date

(432) 253-9685

Phone Number

swagner@concho.com

e-mail Address



November 14, 2019

New Mexico Oil Conservation Division
1220 S. St. Francis Drive
Santa Fe, NM 87505

RE: Hambone Federal Com #706H NSP

To Whom It May Concern,

COG Operating LLC respectfully requests approval of a non-standard horizontal spacing unit for the following well:

Hambone Federal Com #705H – API #30-015-*****

SHL: 1353 FSL & 1695 FWL, U/L K, Sec 8, T26S, R29E

BHL: 200 FNL & 330 FWL, U/L D, Sec 5, T26S, R29E

TVD: 9936'

The granting of this NSP will optimize the completed lateral length of this wellbore, reducing waste while protecting correlative rights, and improving well economics and increasing revenue to the State of New Mexico and the Federal Government.

COG Operating LLC is the Operator in Section 8, T26S, R29E. Devon Energy Production Company, LP, Et. Al., as non-operating working interest owners of the leasehold in these sections, has been sent notification via certified mail. Copies of said mail have been attached to this application.

Please contact me should you have any questions.

Sincerely,

A handwritten signature in blue ink that reads "Stan Wagner".

Stan Wagner
Regulatory Advisor
COG Operating, LLC
(432) 253-9685
swagner@concho.com

DISTRICT I
1625 N. FRENCH DR., HOBBS, NM 88240
Phone: (575) 393-6181 Fax: (575) 393-0720

DISTRICT II
811 S. FIRST ST., ARTESIA, NM 88210
Phone: (575) 748-1283 Fax: (575) 748-9720

DISTRICT III
1000 RIO BRAZOS RD., AZTEC, NM 87410
Phone: (505) 334-6178 Fax: (505) 334-6170

DISTRICT IV
1220 S. ST. FRANCIS DR., SANTA FE, NM 87505
Phone: (505) 478-3480 Fax: (505) 478-3482

State of New Mexico
Energy, Minerals & Natural Resources Department
OIL CONSERVATION DIVISION
1220 SOUTH ST. FRANCIS DR.
Santa Fe, New Mexico 87505

Form C-102
Revised August 1, 2011
Submit one copy to appropriate
District Office

☐ AMENDED REPORT

WELL LOCATION AND ACREAGE DEDICATION PLAT

API Number 30-015-	Pool Code 98220	Pool Name Purple Sage; Wolfcamp
Property Code	Property Name HAMBONE FEDERAL COM	Well Number 706H
OGRID No. 229137	Operator Name COG OPERATING, LLC	Elevation 2895.6

Surface Location

UL or lot No.	Section	Township	Range	Lot Idn	Feet from the	North/South line	Feet from the	East/West line	County
K	8	26-S	29-E		1353	SOUTH	1695	WEST	EDDY

Bottom Hole Location If Different From Surface

UL or lot No.	Section	Township	Range	Lot Idn	Feet from the	North/South line	Feet from the	East/West line	County
D	5	26-S	29-E		200	NORTH	330	WEST	EDDY
Dedicated Acres 560	Joint or Infill	Consolidation Code	Order No.						

NO ALLOWABLE WILL BE ASSIGNED TO THIS COMPLETION UNTIL ALL INTERESTS HAVE BEEN CONSOLIDATED
OR A NON-STANDARD UNIT HAS BEEN APPROVED BY THE DIVISION

<p>Y=392602.5 N X=639919.8 E 330'</p> <p>LTP 330' FNL & 330' FWL Y=392273.5 N X=640251.5 E LAT=32.078037° N LONG=104.013974° W</p> <p>LEASE X-ING LAT=32.071655° N LONG=104.013965° W</p> <p>GRID AZ - 359°45'42" HORZ. DIST - 8971.3'</p> <p>SECTION 5 SECTION 8</p> <p>FTP 1420' FSL & 330' FWL Y=383432.2 N X=640288.2 E LAT=32.053733° N LONG=104.013939° W GRID AZ TO FTP 274°12'21"</p> <p>Y=383331.9 N X=639960.4 E</p> <p>S.L.</p> <p>1695'</p> <p>1353'</p>	<p>NAD 83 NME PROPOSED BOTTOM HOLE LOCATION Y=392403.5 N X=640250.9 E LAT=32.078394° N LONG=104.013974° W</p> <p>NAD 83 NME SURFACE LOCATION Y=383331.7 N X=641655.8 E LAT=32.053445° N LONG=104.009526° W</p>	<p>OPERATOR CERTIFICATION</p> <p>I hereby certify that the information herein is true and complete to the best of my knowledge and belief, and that this organization either owns a working interest or unleased mineral interest in the land including the proposed bottom hole location or has a right to drill this well at this location pursuant to a contract with an owner of such mineral or working interest, or to a voluntary pooling agreement or a compulsory pooling order heretofore entered by the division.</p> <p><i>Stan Wagner</i> 9/27/19 Signature Date Stan Wagner Printed Name E-mail Address</p> <p>SURVEYOR CERTIFICATION</p> <p>I hereby certify that the well location shown on this plat was plotted from field notes of actual surveys made by me or under my supervision, and that the same is true and correct to the best of my belief.</p> <p>JULY 3, 2019 Date of Survey</p> <p>Signature & Seal of Professional Surveyor</p> <p><i>Chad L. Harcrow</i> 8/7/19 Certificate No. CHAD HARCROW 17777 W.O. #19-1117 DRAWN BY: WN</p>
--	--	---

Standard HSU Example

DISTRICT I
1825 N. FRENCH DR., HOBBS, NM 88240
Phone: (575) 393-6161 Fax: (575) 393-0720

DISTRICT II
811 S. FIRST ST., ARTESIA, NM 88210
Phone: (505) 748-1283 Fax: (505) 748-0720

DISTRICT III
1000 RIO BRAZOS RD., AZTEC, NM 87410
Phone: (505) 334-6178 Fax: (505) 334-6170

DISTRICT IV
1220 S. ST. FRANCIS DR., SANTA FE, NM 87505
Phone: (505) 476-3460 Fax: (505) 476-3462

State of New Mexico Energy, Minerals & Natural Resources Department OIL CONSERVATION DIVISION 1220 SOUTH ST. FRANCIS DR. Santa Fe, New Mexico 87505

Form C-102
Revised August 1, 2011
Submit one copy to appropriate
District Office

☐ AMENDED REPORT

WELL LOCATION AND ACREAGE DEDICATION PLAT

API Number	Pool Code	Pool Name
Property Code	Property Name HAMBONE FEDERAL COM	Well Number 706H
OGRID No.	Operator Name COG OPERATING, LLC	Elevation 2895.6

Surface Location


UL or lot No.	Section	Township	Range	Lot Idn	Feet from the	North/South line	Feet from the	East/West line	County
K	8	26-S	29-E		1353	SOUTH	1695	WEST	EDDY

Bottom Hole Location If Different From Surface

UL or lot No.	Section	Township	Range	Lot Idn	Feet from the	North/South line	Feet from the	East/West line	County
D	5	26-S	29-E		200	NORTH	330	WEST	EDDY

Dedicated Acres Standard HSU 640 acres	Joint or Infill	Consolidation Code	Order No.

NO ALLOWABLE WILL BE ASSIGNED TO THIS COMPLETION UNTIL ALL INTERESTS HAVE BEEN CONSOLIDATED
OR A NON-STANDARD UNIT HAS BEEN APPROVED BY THE DIVISION

<p>Y=392602.5 N X=639919.8 E</p> <p>LTP 330' FNL & 330' FWL Y=392273.5 N X=640251.5 E LAT.=32.078037° N LONG.=104.013974° W</p> <p>LEASE X-ING LAT.=32.071655° N LONG.=104.013965° W</p> <p>GRID AZ. - 359°45'42" HORZ. DIST. - 8971.3'</p> <p>FIP 1420' FSL & 330' FWL Y=383432.2 N X=640288.2 E LAT.=32.053733° N LONG.=104.013939° W GRID AZ. TO FIP 274°12'21"</p> <p>Y=382019.1 N X=639989.2 E</p> <p>Y=392610.2 N X=642555.7 E</p> <p>Y=381953.2 N X=642682.2 E</p> <p>SECTION 5 SECTION 8</p> <p>Excluded Acres</p>	<p>NAD 83 NME PROPOSED BOTTOM HOLE LOCATION Y=392403.5 N X=640250.9 E LAT.=32.078394° N LONG.=104.013974° W</p> <p>NAD 83 NME SURFACE LOCATION Y=383331.7 N X=641655.8 E LAT.=32.053445° N LONG.=104.009526° W</p>	<p>OPERATOR CERTIFICATION</p> <p><i>I hereby certify that the information herein is true and complete to the best of my knowledge and belief, and that this organization either owns a working interest or unleased mineral interest in the land including the proposed bottom hole location or has a right to drill this well at this location pursuant to a contract with an owner of such mineral or working interest, or to a voluntary pooling agreement or a compulsory pooling order heretofore entered by the division.</i></p> <p>Signature _____ Date _____</p> <p>Printed Name _____</p> <p>E-mail Address _____</p> <p>SURVEYOR CERTIFICATION</p> <p><i>I hereby certify that the well location shown on this plat was plotted from field notes of actual surveys made by me or under my supervision, and that the same is true and correct to the best of my belief.</i></p> <p>JULY 3, 2019</p> <p>Date of Survey _____</p> <p>Signature & Seal of Professional Surveyor</p> <p></p> <p>8/7/19</p> <p>Certificate No. CHAD HARCROW 17777</p> <p>W.O. #19-1117 DRAWN BY: WN</p>
--	---	---

Justification to Form a Non-Standard Horizontal Spacing Unit

COG is seeking to form a 560 acre unit for the Hambone Fed Com 704H, 705H, 706H wells rather than a 640 acre unit for the following reasons:


- As you can see on the satellite image to the right, there is a river running through Sections 20, 17, 8, and 5 of T26S-R29E. COG has worked with the BLM to locate the most environmentally sound surface locations for these three wells. That surface location has been deemed to be located in the N2SW of Section 8 (unit letters K and L). No other surface locations exist in the SW/4 of Section 8 or in the W/2 of Section 5 at all.
- With that said, the 80 acre tract being the S2SW of Section 8 will not be included in this unit due to it being an impossibility to backbuild out drill string that far.
- While the S2SW of Section 8 (Federal Lands) is not going to be included a proration unit of any of the above captioned wells, COG has plans to drill wells being the Riverwalk Federal Com 704H, 705H, and 706H that will surface to the South in Section 29 of T26S-R29E, traverse up into the W2 of Sections 20 and 17, with their bottom holes in the S2SW of Section 8, thus not leaving any resource to waste.
- The BLM and NMOCD are aware of our plans and have encouraged them in light of environmental responsibility.

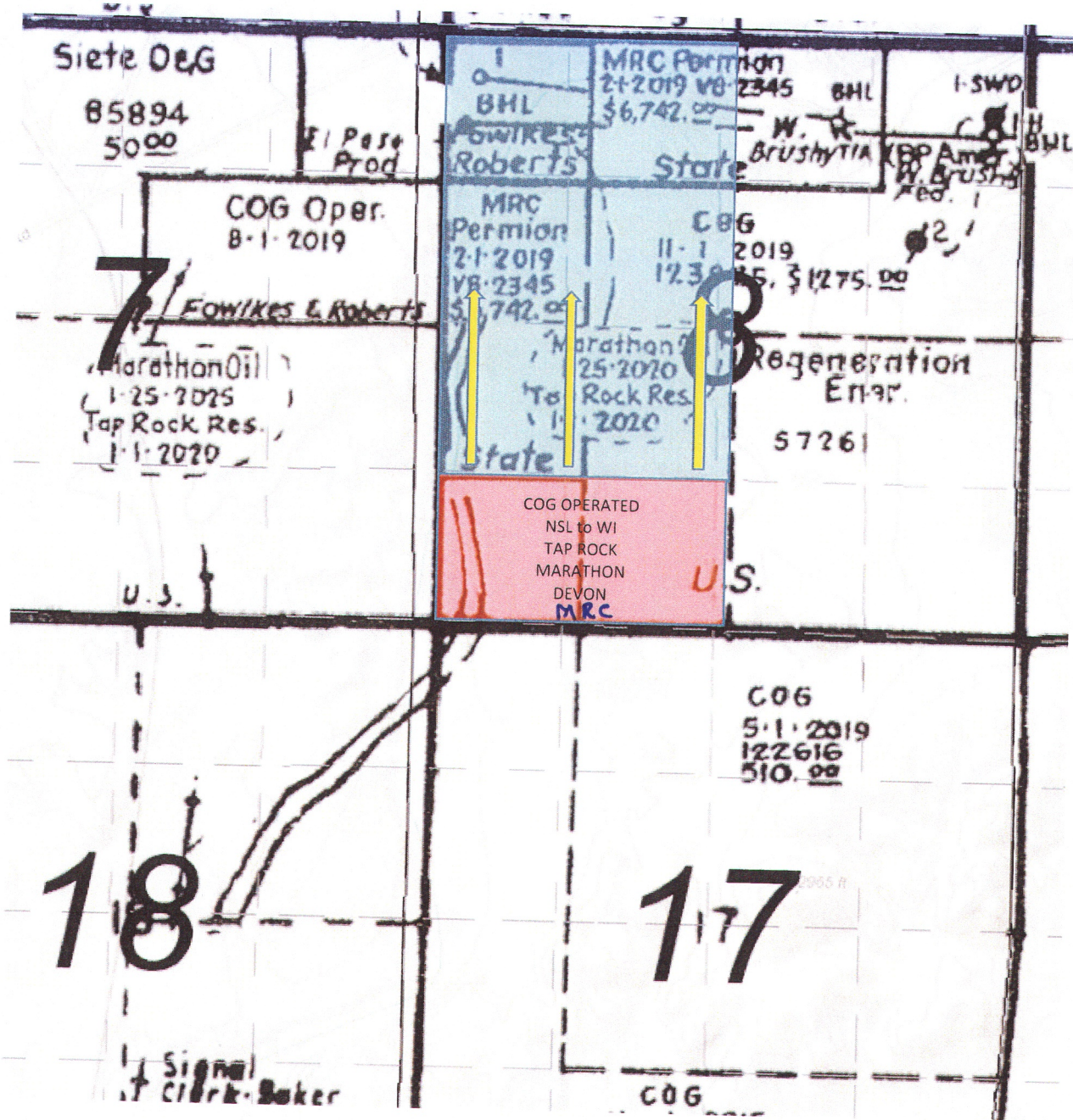
All W2 Riverwalk Non-Op WI parties will also be in the Hambones that we will be coming close to.

Being:

- MRC Permian
- Marathon Oil Company
- Tap Rock Resources
- Devon Energy Production Company

The Riverwalk wells referenced above, COG plans to spud in late 2020 pending approval of APDs by the BLM.





Hambone Federal Com 704H, 705H, 706H

Section 8-T26S-R29E, Eddy County, NM.

On November 15, 2019, a copy of the COG Operating LLC administrative application for a non-standard horizontal spacing unit (**NSP**) was mailed to the following affected parties:

MRC Permian Company
5400 LBJ Freeway Suite 1500
Dallas, TX 75240

USPS receipt no. 91-7199-9991-7035-3278-4751
Delivered November 21, 2019

Marathon Oil Permian LLC
5555 San Felipe Street
Houston, TX 77056

USPS receipt no. 91-7199-9991-7035-3278-4744
Delivered November 19, 2019

Tap Rock Resources
602 Park Point Dr., Ste 200
Golden, CO. 80401

USPS receipt no. 91-7199-9991-7035-3278-4737
Delivered November 18, 2019

Devon Energy Production Co., LP
333 West Sheridan Ave.
Oklahoma City, OK. 73102

USPS receipt no. 91-7199-9991-7035-3278-4720
Delivered November 18, 2019

USPS Tracking®

[FAQs >](#)

[Track Another Package +](#)

Tracking Number: 9171999991703532784751




[Remove X](#)

Your item was delivered to the front desk, reception area, or mail room at 10:55 am on November 21, 2019 in DALLAS, TX 75254.

Delivered

November 21, 2019 at 10:55 am
Delivered, Front Desk/Reception/Mail Room
DALLAS, TX 75254

[Get Updates](#) 

Text & Email Updates	
Tracking History	
Product Information	

[See Less](#) 

USPS Tracking®

[FAQs >](#)[Track Another Package +](#)**Tracking Number:** 9171999991703532784744[Remove X](#)

Your item was delivered to an individual at the address at 2:16 pm on November 19, 2019 in HOUSTON, TX 77056.

Delivered

November 19, 2019 at 2:16 pm
Delivered, Left with Individual
HOUSTON, TX 77056

[Get Updates ∨](#)

[Text & Email Updates](#)

[Tracking History](#)

[Product Information](#)

[See Less ^](#)

USPS Tracking®

[FAQs >](#)[Track Another Package +](#)**Tracking Number:** 9171999991703532784737[Remove X](#)

Your item was delivered to an individual at the address at 2:15 pm on November 18, 2019 in GOLDEN, CO 80401.

Delivered

November 18, 2019 at 2:15 pm
Delivered, Left with Individual
GOLDEN, CO 80401

[Get Updates ∨](#)

[Text & Email Updates](#)

[Tracking History](#)

[Product Information](#)

[See Less ^](#)

USPS Tracking®

[FAQs >](#)[Track Another Package +](#)**Tracking Number:** 9171999991703532784720[Remove X](#)

Your item was delivered at 7:28 am on November 18, 2019 in OKLAHOMA CITY, OK 73102.

Delivered

November 18, 2019 at 7:28 am

Delivered

OKLAHOMA CITY, OK 73102

[Get Updates](#) 

Text & Email Updates

Tracking History

Product Information[See Less](#) 

On November 15, 2019, a copy of the COG Operating LLC administrative application for a non-standard horizontal spacing unit (**NSP**) was mailed to the following affected parties:

MRC Permian Company
5400 LBJ Freeway Suite 1500
Dallas, TX 75240

USPS receipt no. 91-7199-9991-7035-3278-4751
Delivered November 21, 2019

Marathon Oil Permian LLC
5555 San Felipe Street
Houston, TX 77056

USPS receipt no. 91-7199-9991-7035-3278-4744
Delivered November 19, 2019

Tap Rock Resources
602 Park Point Dr., Ste 200
Golden, CO. 80401

USPS receipt no. 91-7199-9991-7035-3278-4737
Delivered November 18, 2019

Devon Energy Production Co., LP
333 West Sheridan Ave.
Oklahoma City, OK. 73102

USPS receipt no. 91-7199-9991-7035-3278-4720
Delivered November 18, 2019

Lowe, Leonard, EMNRD

From: Lowe, Leonard, EMNRD
Sent: Wednesday, December 4, 2019 1:43 PM
To: 'Stan Wagner'
Subject: RE: Hambone NSP

Thank you Mr. Wagner.

There will be ONE NSP for all three of these wells. As they are all located in the same HSU and are excluding the same acreage.

llowe

Leonard Lowe

Engineering Bureau
Oil Conservation Division
Energy Minerals and Natural Resources Department
1220 South St. Francis
Santa Fe, New Mexico 87505
Office: 505-476-3492
Cell: 505-930-6717
Fax: 505-476-3462
E-mail: leonard.lowe@state.nm.us
Website: <http://www.emnrd.state.nm.us/ocd/>

From: Stan Wagner <SWagner@concho.com>
Sent: Wednesday, December 4, 2019 1:40 PM
To: Lowe, Leonard, EMNRD <Leonard.Lowe@state.nm.us>
Cc: Tim Baker <TBaker@concho.com>
Subject: [EXT] RE: Hambone NSP

Mr. Lowe,

There are severe surface constraints to the north with no viable locations. This option was discussed. Upon review with the BLM, south to north is the best option.

From: Lowe, Leonard, EMNRD <Leonard.Lowe@state.nm.us>
Sent: Wednesday, December 4, 2019 2:18 PM
To: Stan Wagner <SWagner@concho.com>
Subject: [External] Hambone NSP

**** External email. Use caution. ****

Mr. Wagner,

Good afternoon,

I reading your reason for this NSP of the 3 Named referenced wells.

Question.

Why can't your drill from the north to the south and have your LTP beneath unit K & L?

Leonard Lowe

Engineering Bureau

Oil Conservation **D**ivision

Energy **M**inerals and **N**atural **R**esources **D**epartment

1220 South St. Francis

Santa Fe, New Mexico 87505

Office: 505-476-3492

Cell: 505-930-6717

Fax: 505-476-3462

E-mail: leonard.lowe@state.nm.us

Website: <http://www.emnrd.state.nm.us/ocd/>

Lowe, Leonard, EMNRD

From: Stan Wagner <SWagner@concho.com>
Sent: Monday, November 25, 2019 6:36 AM
To: Lowe, Leonard, EMNRD
Subject: [EXT] NSP - Hambone Fed Com 706
Attachments: NSP Hambone 706.pdf

Follow Up Flag: Follow up
Flag Status: Flagged

Good Morning Leonard,

Please find attached COG's NSP applications for the subject wells. If additional information is needed, please contact me.

Thank you,

Stan Wagner
Regulatory Advisor

One Concho Center
600 W. Illinois Avenue
Midland, TX 79701
432-253-9685
swagner@concho.com

