

Additional Information

Modified location

January 24, 2020

NEW MEXICO OIL CONSERVATION DIVISION
Engineering Bureau – UIC Program

Gentlemen:

Trove Energy and Water, LLC, Hobbs, New Mexico, wishes to amend the location in a previously submitted C-108 application to the New Mexico Oil Conservation Division to drill and complete for salt water disposal the WLC South Federal SWD Well No.1. The C-108 was submitted to the OCD in April 2019 and remains under review. The well will remain in Section 15, Township 26 South, Range 33 East in Lea County, New Mexico.

AS A RESULT OF A RECENT ONSITE BLM INSPECTION, TROVE WILL RELOCATE THIS WELLSPOT APPROXIMATELY 400 FEET TO THE SOUTH AND WEST OF THE ORIGINAL SPOT.

Old Spot: 900' FNL x 100' FEL

NEW SPOT: 1340' FNL x 220 FEL

No other material changes are proposed for the subject application or well.

All affected parties were re-notice by letter via U.S. certified mail and a legal notice will be published on 1/25/2020 in the Hobbs News Sun in Hobbs, New Mexico.

We hereby request that the location be amended as supported by the documents included herein. Please don't hesitate to contact us if you have any questions.

Thank you for your attention in this matter.

Best regards,



Ben Stone, SOS Consulting, LLC
Agent for Trove Energy and Water, LLC

Cc: Application File

WLC South Federal SWD Well No.1

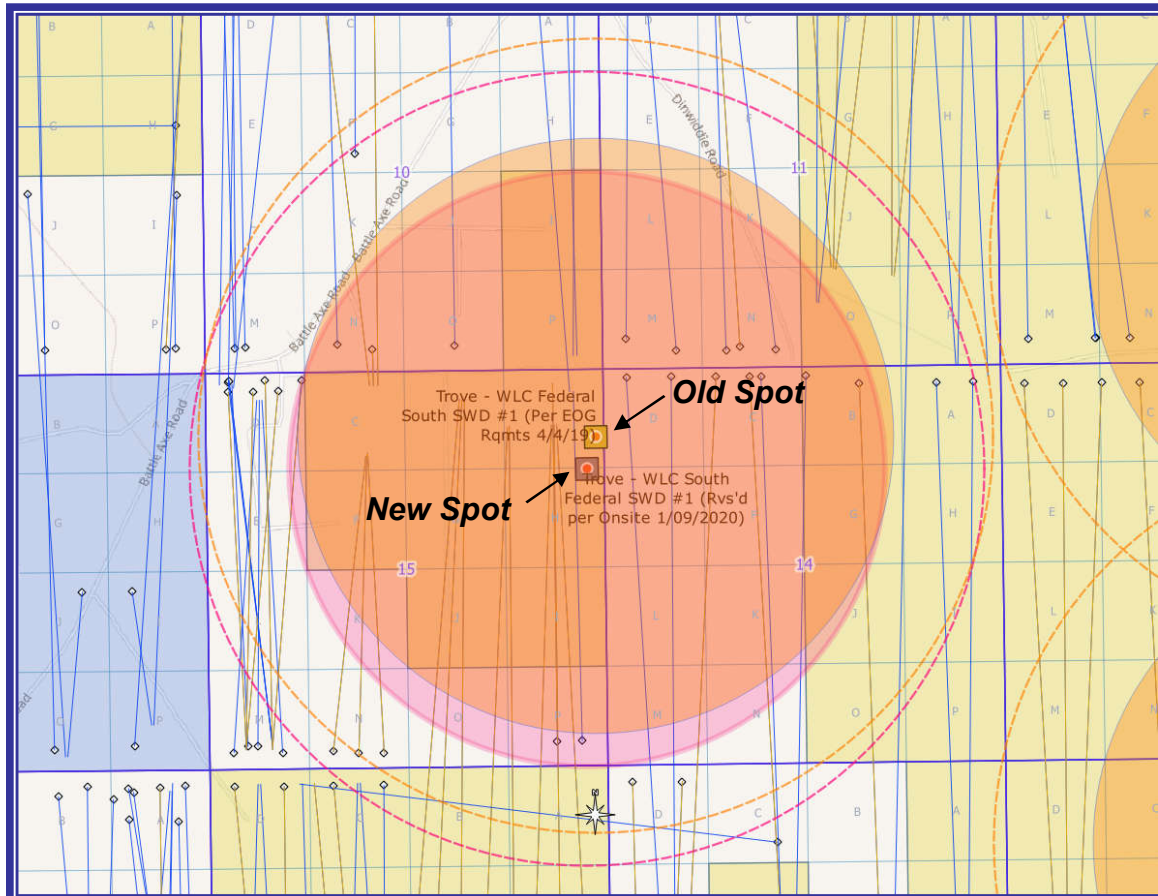
C-I08 - LOCATION AMENDMENT

On January 9, 2020 Trove Energy and Water accompanied BLM personnel from the Carlsbad Field Office to conduct an onsite inspection pursuant to Notice of Staking (NOS) requirements. On the ground, it was discovered that;

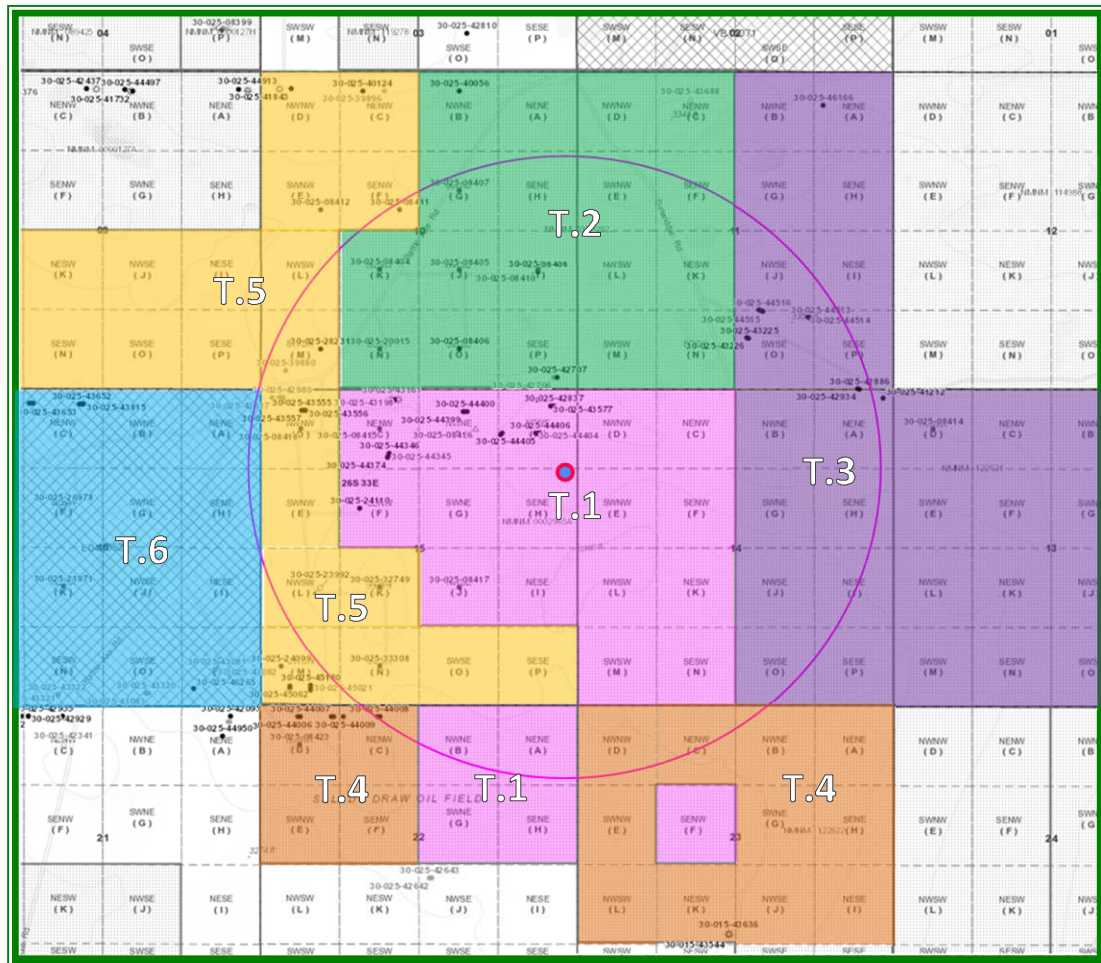
- 1) *there is an unmovable allotment fence running N/S along the east section line of section 15. BLM requires that a pad area be a minimum of 30 feet off this fence.*
- 2) *a well pad extension had been staked by Mewboun Oil Company to the east of the existing pad.*

These two factors forced the move of Trove's proposed SWD well spot to the south and west to accommodate both interests. A site was selected based on onsite conversations with BLM personnel.

Therefore, Trove proposes moving the location from 900' FNL x 100' FEL to **1340' FNL x 220' FEL**. ***This move does not change the AOR significantly nor does it affect any additional persons, parties or interests.*** New survey stakes were placed.



WLC South Federal SWD Well No.1 – Affected Parties Plat (Attachment to NMOCD Form C-108, Application for Authority to Inject.)



LEGEND

- | | |
|--|---|
| T.1 – NMNM-0002965A – ConocoPhillips Company | T.4 – NMNM-122622 – EOG Resources, Inc. |
| T.2 – NMNM-359292 – ConocoPhillips Company | T.5 – NMNM-015321 – Battle Axe Ranch, LLC |
| T.3 – NMNM-122621 – EOG Resources, Inc. | T.6 – L0-4785-0002 – Broughton Petro., Inc. |

DISTRICT IV
1220 S. St. Francis Dr., Santa Fe, NM 87505
Phone (505) 476-3480 Fax: (505) 476-3482

**Submit one copy to appropriate
District Office**

☐ AMENDED REPORT

API Number		Pool Code	Pool Name
Property Code	Property Name		Well Number
	WLC SOUTH FEDERAL SWD		1
OGRID No.	Operator Name		Elevation
	TROVE ENERGY AND WATER, LLC		3338'

UL or lot No.	Section	Township	Range	Lot Idn	Feet from the	North/South line	Feet from the	East/West line	County
H	15	26 S	33 E		1340	NORTH	220	EAST	LEA

UL or lot No.	Section	Township	Range	Lot Idn	Feet from the	North/South line	Feet from the	East/West line	County
Dedicated Acres	Joint or Infill	Consolidation Code	Order No.						

N: 883069.3
E.: 783519.2
(NAD83)

N: 383054.2
E.: 780869.8
(NAD83)

1340'

220

SURFACE LOCATION
 Lat - N 32.047046°
 Long - W 103.552359°
 NMSPCE- N 381728.5
 E 783309.8
 (NAD-83)

15

N: 380428.0
E.: 783539.4
(NAD83)

0' 500' 1000' 1500' 2000'

SCALE: 1" = 1000'
WO Num.: 35010



January 23, 2020

NOTIFICATION TO INTERESTED PARTIES
via U.S. Certified Mail – Return Receipt Requested

To Whom It May Concern:

Trove Energy and Water, LLC, Hobbs, New Mexico, is amending the location in a previously submitted C-108 application to the New Mexico Oil Conservation Division to drill and complete for salt water disposal the WLC South Federal SWD Well No.1. The C-108 was submitted to the OCD in April 2019 and remains under review. The well will remain in Section 15, Township 26 South, Range 33 East in Lea County, New Mexico.

AS A RESULT OF A RECENT ONSITE BLM INSPECTION, TROVE WILL RELOCATE THIS WELLSPOT APPROXIMATELY 400 FEET TO THE SOUTH AND WEST OF THE ORIGINAL SPOT.

Old Spot: 900' FNL x 100' FEL

NEW SPOT: 1340' FNL x 220 FEL

The New Mexico OCD requires this adjustment to be fully re-noticed including legal publication. The legal notice was published in the Hobbs News-Sun, Hobbs, New Mexico on or about January 24, 2018.

No other material changes are proposed for the subject application or well.

Please don't hesitate to contact us if you have any questions.

Thank you for your attention in this matter.

Best regards,

A handwritten signature in blue ink, appearing to read "Ben Stone".

Ben Stone, SOS Consulting, LLC
Agent for Trove Energy and Water, LLC


Cc: Application File

C-108 – Item XIV


Proof of Notice - Certified Mail Receipts

WLC South Fed SWD #1 – Amendment Only 1/24/2020


7018 2290 0001 2038 7053

U.S. Postal Service™ CERTIFIED MAIL® RECEIPT Domestic Mail Only	
For delivery information, visit our website at www.usps.com ®.	
OFFICIAL USE	
Certified Mail Fee \$	 Postmark Here
Extra Services & Fees (check box, add fee as appropriate)	
<input type="checkbox"/> Return Receipt (hardcopy) \$	
<input type="checkbox"/> Return Receipt (electronic) \$	
<input type="checkbox"/> Certified Mail Restricted Delivery \$	
<input type="checkbox"/> Adult Signature Required \$	
<input type="checkbox"/> Adult Signature Restricted Delivery \$	
Postage \$	
Total Postage and Fees \$ 6.85	
Sent To Bureau of Land Management Oil & Gas Division 620 E. Greene St. Carlsbad, NM 88220	
PS Form 38	

7018 2290 0001 2038 7060

U.S. Postal Service™ CERTIFIED MAIL® RECEIPT Domestic Mail Only	
For delivery information, visit our website at www.usps.com ®.	
OFFICIAL USE	
Certified Mail Fee \$	 Postmark Here
Extra Services & Fees (check box, add fee as appropriate)	
<input type="checkbox"/> Return Receipt (hardcopy) \$	
<input type="checkbox"/> Return Receipt (electronic) \$	
<input type="checkbox"/> Certified Mail Restricted Delivery \$	
<input type="checkbox"/> Adult Signature Required \$	
<input type="checkbox"/> Adult Signature Restricted Delivery \$	
Postage \$	
Total Postage and Fees \$ 6.85	
Sent To EOG RESOURCES, INC. Attn: Chuck Moran 5509 Champions Drive Midland, TX 79706	
PS Form 38	

7018 2290 0001 2038 7077

U.S. Postal Service™ CERTIFIED MAIL® RECEIPT Domestic Mail Only	
For delivery information, visit our website at www.usps.com ®.	
OFFICIAL USE	
Certified Mail Fee \$	 Postmark Here
Extra Services & Fees (check box, add fee as appropriate)	
<input type="checkbox"/> Return Receipt (hardcopy) \$	
<input type="checkbox"/> Return Receipt (electronic) \$	
<input type="checkbox"/> Certified Mail Restricted Delivery \$	
<input type="checkbox"/> Adult Signature Required \$	
<input type="checkbox"/> Adult Signature Restricted Delivery \$	
Postage \$	
Total Postage and Fees \$ 6.85	
Sent To MEWBOURNE OIL COMPANY Attn: Tim Harrington P.O. Box 7698 Tyler, TX 75711	
PS Form 38	

7018 2290 0001 2038 7084

U.S. Postal Service™ CERTIFIED MAIL® RECEIPT Domestic Mail Only	
For delivery information, visit our website at www.usps.com ®.	
OFFICIAL USE	
Certified Mail Fee \$	 Postmark Here
Extra Services & Fees (check box, add fee as appropriate)	
<input type="checkbox"/> Return Receipt (hardcopy) \$	
<input type="checkbox"/> Return Receipt (electronic) \$	
<input type="checkbox"/> Certified Mail Restricted Delivery \$	
<input type="checkbox"/> Adult Signature Required \$	
<input type="checkbox"/> Adult Signature Restricted Delivery \$	
Postage \$	
Total Postage and Fees \$ 6.85	
Sent To STATE OF NEW MEXICO Oil, Gas and Minerals Division 310 Old Santa Fe Trail Santa Fe, NM 87504	
PS Form 38	

LEGAL NOTICE

JANUARY 25, 2020

Trove Energy and Water, LLC, 1919 North Turner, Hobbs, NM 88240, is filing an AMENDMENT to its previously filed Form C-108 (Application for Authority to Inject) with the New Mexico Oil Conservation Division seeking administrative approval for a salt water disposal well. After onsite surveys, the proposed well, the WLC South Federal SWD Well No.1 is being relocated approximately 400 feet **from 900' FNL x 100' FEL to 1340' FNL x 220 FEL**, Section 15, Township 26 South, Range 33 East, Lea County, New Mexico; approximately 21.7 miles west/ southwest of Jal, NM. There are no other material changes to the application and the area of review is identical.

Produced water from area production will be commercially disposed into the Devonian, Silurian and Fusselman formations at a maximum interval depth of 17,550' to 18,800' at a maximum surface pressure of 3510 psi and a rate limited only by such pressure. Mudlogging and e-logs will confirm final interval depths.

Interested parties wishing to object to the proposed application must file with the New Mexico Oil Conservation Division, 1220 St. Francis Dr., Santa Fe, NM 87505, (505)476-3460 within 15 days of the date of this notice. Additional information may be obtained from the applicant's agent, SOS Consulting, LLC, (903)488-9850 or, email info@sosconsulting.us.

#35116

Advertising Invoice

Hobbs Daily News-Sun

201 N Thorp
P. O. Box 850
Hobbs, NM 88241

Phone: 575-393-2123

Fax: 575-397-0610

URL: www.hobbsnews.com

BEN STONE
SOS CONSULTING, LLC.
P.O. BOX 300
COMO, TX 75431

Customer #: 67104417
Phone: (903)488-9850
Date: 01/23/2020
Ad #: 00238668
Salesperson: Ad Taker: Kayla

Class: 672

Sort Line: 35116 1340' FNL x 220 FEL

Ad Notes:

Description	Amount
AFF2 Affidavits (Legals)	6.25
BOLD bold	1.00
	4.45
07 07 Daily News-Sun 2020-01-25	58.08

Ad Text:

LEGAL NOTICE
JANUARY 25, 2020

Payment Reference:

null

Trove Energy and Water, LLC, 1919 North Turner, Hobbs, NM 88240, is filing an AMENDMENT to its previously filed Form C-108 (Application for Authority to Inject) with the New Mexico Oil Conservation Division seeking administrative approval for a salt water disposal well. After onsite surveys, the proposed well, the WLC South Federal SWD Well No.1 is being relocated approximately 400 feet from 900' FNL x 100' FEL to 1340' FNL x 220 FEL, Section 15, Township 26 South, Range 33 East, Lea County, New Mexico; approximately 21.7 miles west/ southwest of Jal, NM. There are no

Total: 65.33
Tax: 4.45
Net: 69.78
Prepaid: null

Total Due 69.78