

Revised March 23, 2017

PN521-200910-C-107B OLM-210

RECEIVED: 9/10/20	REVIEWER: DM	TYPE: OLM	APP NO: pDM2025456661
-------------------	--------------	-----------	-----------------------

ABOVE THIS TABLE FOR OCD DIVISION USE ONLY

NEW MEXICO OIL CONSERVATION DIVISION
 - Geological & Engineering Bureau -
 1220 South St. Francis Drive, Santa Fe, NM 87505

**ADMINISTRATIVE APPLICATION CHECKLIST**

THIS CHECKLIST IS MANDATORY FOR ALL ADMINISTRATIVE APPLICATIONS FOR EXCEPTIONS TO DIVISION RULES AND
 REGULATIONS WHICH REQUIRE PROCESSING AT THE DIVISION LEVEL IN SANTA FE

Applicant: Marathon Oil Permian LLC **OGRID Number:** 372098
Well Name: Bootlegger 21 Federal Com 1H **API:** 30-015-43970 **+**
Pool: Getty; Bone Spring **Pool Code:** 27470

**SUBMIT ACCURATE AND COMPLETE INFORMATION REQUIRED TO PROCESS THE TYPE OF APPLICATION
 INDICATED BELOW**

1) TYPE OF APPLICATION: Check those which apply for [A]

A. Location – Spacing Unit – Simultaneous Dedication

☐ NSL☐ NSP (PROJECT AREA)☐ NSP (PRORATION UNIT)☐ SD

B. Check one only for [I] or [II]

[I] Commingling – Storage – Measurement

☐ DHC☐ CTB☐ PLC☐ PC☒ OLS☒ OLM

[II] Injection – Disposal – Pressure Increase – Enhanced Oil Recovery

☐ WFX☐ PMX☐ SWD☐ IPI☐ EOR☐ PPR**2) NOTIFICATION REQUIRED TO:** Check those which apply.A. ☐ Offset operators or lease holdersB. ☐ Royalty, overriding royalty owners, revenue ownersC. ☐ Application requires published noticeD. ☐ Notification and/or concurrent approval by SLOE. ☒ Notification and/or concurrent approval by BLMF. ☐ Surface ownerG. ☒ For all of the above, proof of notification or publication is attached, and/or,H. ☐ No notice required**FOR OCD ONLY**☐ Notice Complete☐ Application
Content
Complete

3) CERTIFICATION: I hereby certify that the information submitted with this application for administrative approval is **accurate** and **complete** to the best of my knowledge. I also understand that **no action** will be taken on this application until the required information and notifications are submitted to the Division.

Note: Statement must be completed by an individual with managerial and/or supervisory capacity.

Adrian Covarrubias

Print or Type Name

Signature

9/1/2020

Date

713-296-3368

Phone Number

acovarrubias@marathonoil.com

e-mail Address

Office
 District I – (575) 393-6161
 1625 N. French Dr., Hobbs, NM 88240
 District II – (575) 748-1283
 811 S. First St., Artesia, NM 88210
 District III – (505) 334-6178
 1000 Rio Brazos Rd., Aztec, NM 87410
 District IV – (505) 476-3460
 1220 S. St. Francis Dr., Santa Fe, NM
 87505

State of New Mexico
 Energy, Minerals and Natural Resources

Form C-103
 Revised July 18, 2013

OIL CONSERVATION DIVISION
 1220 South St. Francis Dr.
 Santa Fe, NM 87505

WELL API NO. 30-015-43970
5. Indicate Type of Lease STATE <input type="checkbox"/> FEE <input type="checkbox"/>
6. State Oil & Gas Lease No. NMNM0554771
7. Lease Name or Unit Agreement Name Bootlegger 21 Federal Com 1H
8. Well Number 30-015-43970
9. OGRID Number 372098
10. Pool name or Wildcat Getty; Bone Spring

SUNDRY NOTICES AND REPORTS ON WELLS (DO NOT USE THIS FORM FOR PROPOSALS TO DRILL OR TO DEEPEN OR PLUG BACK TO A DIFFERENT RESERVOIR. USE "APPLICATION FOR PERMIT" (FORM C-101) FOR SUCH PROPOSALS.)	
1. Type of Well: Oil Well <input checked="" type="checkbox"/> Gas Well <input type="checkbox"/> Other <input type="checkbox"/>	
2. Name of Operator Marathon Oil Permian LLC	
3. Address of Operator 5555 San Felipe St., Houston, TX 77056	
4. Well Location Unit Letter <u>P</u> : <u>240</u> feet from the <u>SOUTH</u> line and <u>360</u> feet from the <u>EAST</u> line Section <u>16</u> Township <u>20S</u> Range <u>29E</u> NMPM County <u>EDDY</u>	
11. Elevation (Show whether DR, RKB, RT, GR, etc.) 3284 GL	

12. Check Appropriate Box to Indicate Nature of Notice, Report or Other Data

NOTICE OF INTENTION TO: PERFORM REMEDIAL WORK <input type="checkbox"/> PLUG AND ABANDON <input type="checkbox"/> TEMPORARILY ABANDON <input type="checkbox"/> CHANGE PLANS <input type="checkbox"/> PULL OR ALTER CASING <input type="checkbox"/> MULTIPLE COMPL <input type="checkbox"/> DOWNHOLE COMMINGLE <input type="checkbox"/> CLOSED-LOOP SYSTEM <input type="checkbox"/> OTHER: Off-Lease Storage and Measurement <input checked="" type="checkbox"/>		SUBSEQUENT REPORT OF: REMEDIAL WORK <input type="checkbox"/> ALTERING CASING <input type="checkbox"/> COMMENCE DRILLING OPNS. <input type="checkbox"/> P AND A <input type="checkbox"/> CASING/CEMENT JOB <input type="checkbox"/> OTHER: <input type="checkbox"/>	
---	--	---	--

13. Describe proposed or completed operations. (Clearly state all pertinent details, and give pertinent dates, including estimated date of starting any proposed work). SEE RULE 19.15.7.14 NMAC. For Multiple Completions: Attach wellbore diagram of proposed completion or recompletion.

Marathon Oil Permian LLC is requesting approval to off-lease store and measure. The value of the oil and gas will not be affected with the approval of this request. Please see the attached application. Well will be accurately measured with daily measurement at separation.

Spud Date:

5/30/2017

Rig Release Date:

I hereby certify that the information above is true and complete to the best of my knowledge and belief.

SIGNATURE Adrian Covarrubias TITLE Regulatory Professional DATE 9/1/2020

Type or print name Adrian Covarrubias E-mail address: acovarrubias@marathonoil.com PHONE: 713-296-3368

For State Use Only

APPROVED BY: _____ TITLE _____ DATE _____

Conditions of Approval (if any):

Marathon Oil Permian LLC is requesting approval for off-lease storage and measurement:**Federal Lease NM-0554771**

Well Name	Location	API #	Pool
Bootlegger 21 Federal Com 1H	Sec. 16-T20S-R29E	30-015-43970	(27470) Getty; Bone Spring

Lease map shows the pad for the Bootlegger 21 Federal Com 1H resides off-lease from the hydrocarbons produced from the wells. Working interest owners are identical.


The off-lease storage and measurement is in the interest of conservation and waste and will result in the most effective economic means of producing the reserves in place from the affected well and will not result in reduced royalty or improper measurement of production. The BLM and OCD will be notified of any future changes in the CTB.

Oil and Gas Production

The oil and gas production will be measured at the tank battery located in UL. P, Section 16, T20S-R29E. The oil will be stored in the tank battery which has a total of five oil tanks.

Oil, gas, and water volumes from the well will be determined by using individual metering allocation separator.

Please see the enclosed Administrative Application Checklist, C-103 Application for off-lease measurement, plats for referenced wells, site facility diagram, and maps with lease boundaries showing wells and facility locations.

Signed: 
Printed Name: Adrian Covarrubias
Title: Regulatory Professional
Date: September 1, 2020



Jeff Broussard
Land Professional
LAND - Permian

Marathon Oil Company
5555 San Felipe
Houston, TX 77056
Telephone 713.296.3159
Jbroussard1@marathonoil.com

September 10, 2020

New Mexico Oil Conservation District
1220 South St. Francis Drive
Santa Fe, NM 87505

Re: Marathon Oil Permian LLC Application for Off-Lease Storage and Measurement
Bootlegger 21 Federal Com #1H well (API# 30-015-43970
SE/4 of Section 16, T20S-R29E & SE of Section 21-T20S-R29E
Eddy County, New Mexico

To whom it may concern:

The purpose of this letter is to certify that Marathon Oil Permian LLC owns 100% of the working interest, as to depths covering the Getty; Bone Spring pool (27470), within the spacing unit for the above captioned Bootlegger 21 Federal Com #1H well. As such there are no other working interest owners that require notification of our application to store and measure production off-lease.

Sincerely,

MARATHON OIL COMPANY

A handwritten signature in blue ink, appearing to read 'Jeff Broussard', written over a light blue circular stamp.

Jeff Broussard

BOOTLEGGER 21 FEDERAL COM 1H

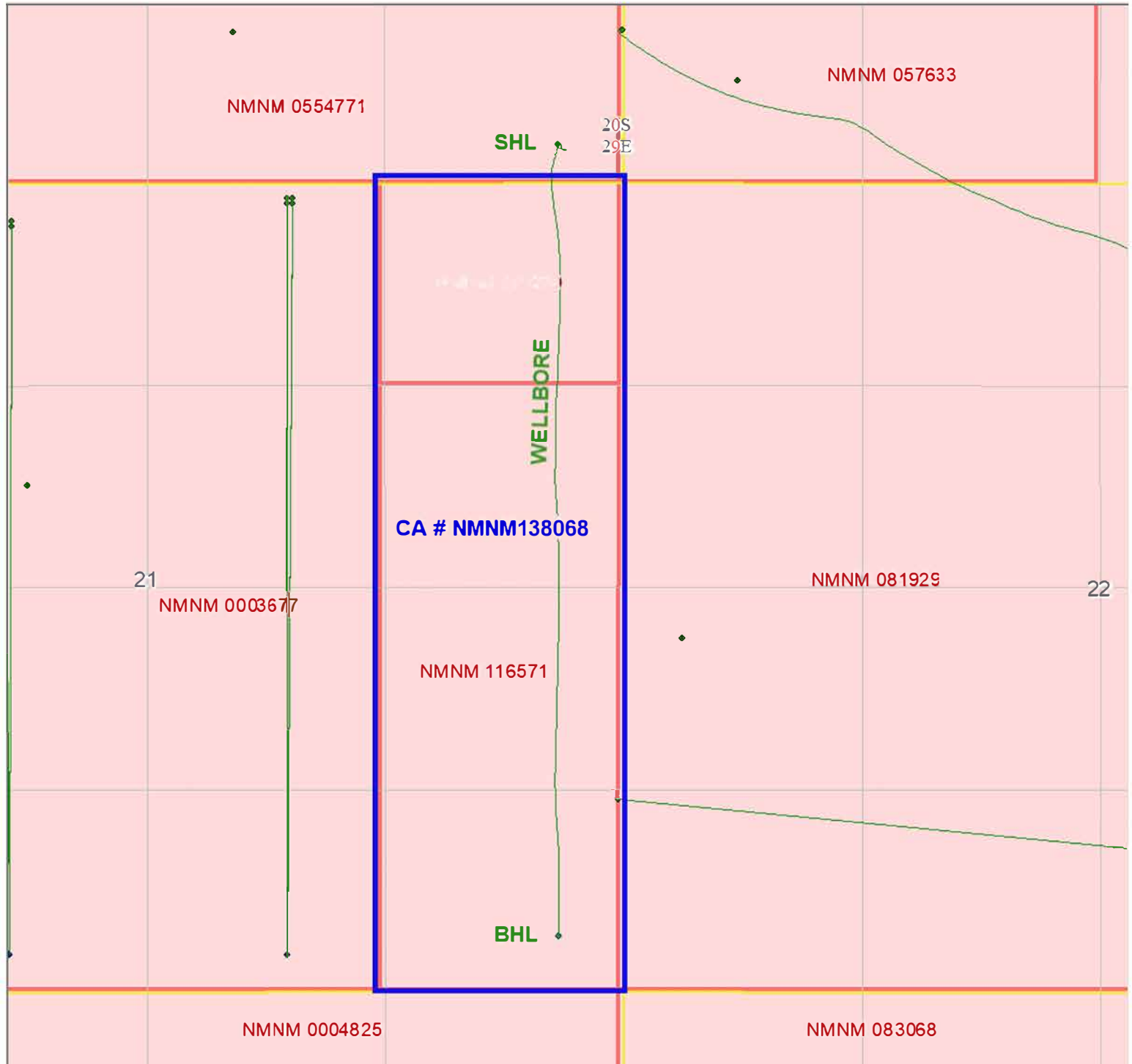
API #: 30-015-43970

SHL: SESE-16-T20S-R29E

FTP: NENE-21-T20S-R29E

BHL: SESE-21-T20S-R29E

EDDY COUNTY, NM



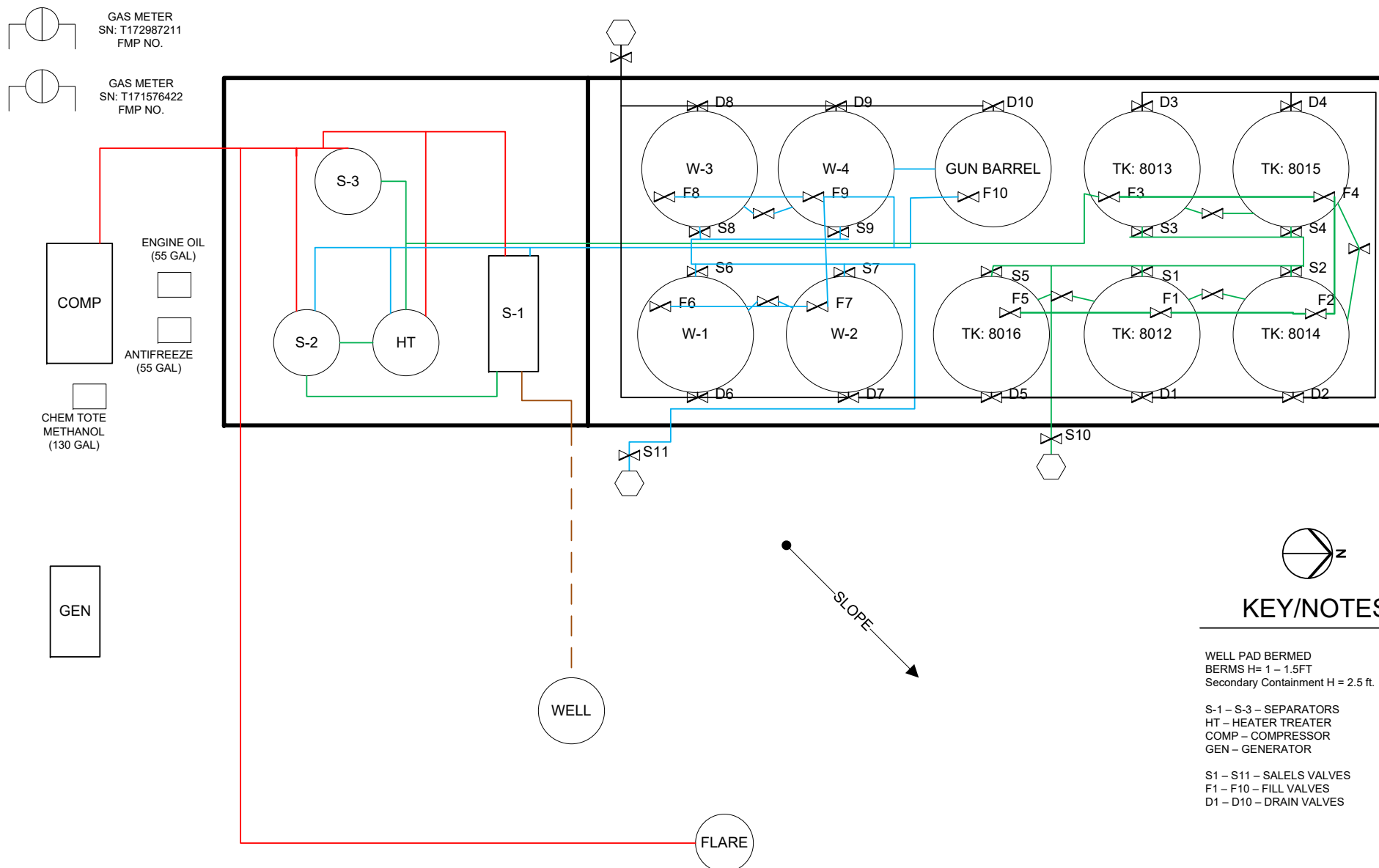


FIGURE TITLE

BOOTLEGGER 21 FEDERAL COM 1H

API

30-015-43970

LEASE

NMNM0554771

CA #

OPERATOR

**MARATHON OIL PERMIAN, LLC
5555 SAN FELIPE ST, HOUSTON, TX 77056**

LOCATION

EDDY COUNTY, NM**SWSW-27-T21S-R33E
240' FSL & 360' FEL****LAT 32.56687638
LONG -104.07262819**

DATE MARCH 2018

SCALE NOT TO SCALE

DRAWN BY AC

APPROVED BY JVC

Form C-102
Revised August 1, 2011
Submit one copy to appropriate
District Office

☐ AMENDED REPORT

As-Drilled

<p>16</p>	<p>CORNER COORDINATES NAD 83, SPCS NM EAST A - Y: 569814.97 / X: 620691.21 B - Y: 569820.09 / X: 622012.45 C - Y: 564535.43 / X: 622024.97 D - Y: 564530.76 / X: 620704.03</p>	<p>SECTION 17</p>	<p>SECTION 16</p>
<p>SECTION 20</p>	<p>SECTION 21</p> <p>SURFACE HOLE LOCATION 240' FSL 360' FEL, SECTION 16 NAD 83, SPCS NM EAST Y:570058.67' / X:621651.93' LAT:32.56687638N / LON:104.07262819W NAD 27, SPCS NM EAST Y:569997.10' / X:580471.50' LAT:32.56675768N / LON:104.07212434W</p>	<p>SECTION 22</p>	<p>SECTION 15</p>
<p>SECTION 20</p>	<p>FIRST TAKE POINT 8,249 MEASURED DEPTH IN FEET NAD 83, SPCS NM EAST Y:569488.66 / X:621644.35 LAT:32.56530963N / LON:104.07265731W NAD 27, SPCS NM EAST Y:569427.10 / X:580463.91 LAT:32.56519091N / LON:104.07215350W</p>	<p>SECTION 22</p>	<p>SECTION 15</p>
<p>SECTION 20</p>	<p>LAST TAKE POINT/BOTTOM HOLE LOCATION 12,869 MEASURED DEPTH IN FEET NAD 83, SPCS NM EAST Y:564878.81 / X:621664.17 LAT:32.55263826N / LON:104.07262963W NAD 27, SPCS NM EAST Y:564817.35 / X:580483.63 LAT:32.55251942N / LON:104.07212620W</p>	<p>SECTION 22</p>	<p>SECTION 15</p>
<p>SECTION 20</p> <p>SECTION 29</p>	<p>SECTION 21</p> <p>SECTION 28</p> <p>CORNER COORDINATES NAD 27, SPCS NM EAST A - Y: 569753.42 / X: 579510.78 B - Y: 569758.52 / X: 580832.01 C - Y: 564473.98 / X: 580844.43 D - Y: 564469.32 / X: 579523.49</p>	<p>SECTION 22</p> <p>SECTION 27</p>	<p>SECTION 15</p> <p>SECTION 22</p>