

kDistrict I -
1625 N. French Dr., Hobbs, NM 88240
District II
1301 W. Grand Avenue, Artesia, NM 88210
District III
1000 Rio Brazos Road, Aztec, NM 87410
District IV
1220 S. St Francis Dr., Santa Fe, NM 87505

State of New Mexico
Energy Minerals and Natural Resources
Oil Conservation Division
1220 South St. Francis Dr.
Santa Fe, NM 87505

RECEIVED

NOV 15 2011

NMOCD ARTESIA

Form C-141
Revised October 10, 2003
Submit 2 Copies to appropriate
District Office in accordance
with Rule 116 on back
side of form

Release Notification and Corrective Action

NMLB/132039932

OPERATOR

X Initial Report

X Final Report

Name of Company: Marshall & Winston, INC	14/87	Contact: Tom Brandt, President
Address: PO Box 50880, Midland, TX 79710		Telephone No.: 432-684-6373
Facility Name: Peacemaker 25 Federal 2H		Facility Type: Producing Oil Well API NO.: 30-015-38988

Surface Owner: Fee	Mineral Owner: N/A	Lease No.: N/A
--------------------	--------------------	----------------

LOCATION OF RELEASE

Unit Letter	Section	Township	Range	Feet from the	North/South Line	Feet from the	East/West Line	County
SL F	25	19S	25E	2480	N	1700	W	Eddy
BH N				330	S	1700	W	

Latitude _____ Longitude _____

NATURE OF RELEASE

Type of Release: Non-Reportable Acid Discharge	Volume of Release: 4BBLs	Volume Recovered: None
Source of Release: Failed valve on frac tank during acid job.	Date and Hour of Occurrence: 6/19/11 During frac job.	Date and Hour of Discovery: 6/19/11 Immediately during frac job.
Was Immediate Notice Given? <input type="checkbox"/> Yes <input type="checkbox"/> No <input checked="" type="checkbox"/> Not Required	If YES, To Whom? Mike Bratcher notified as an NR and FYI.	
By Whom? Cheryl Winkler called in the discharge as an NR.	Date and Hour: 6/19/11 Not Required	
Was a Watercourse Reached? <input type="checkbox"/> Yes <input checked="" type="checkbox"/> No	If YES, Volume Impacting the Watercourse. N/A	

If a Watercourse was Impacted, Describe Fully.*

N/A




Describe Cause of Problem and Remedial Action Taken.*

The valve on the frac tank holding the acid for the frac job failed. Consequently, 4 BBLs were discharged.

Describe Area Affected and Cleanup Action Taken.*

A total of 4 sacks of soda ash were used to neutralize the acid once it had discharged and flowed off location. J.T. Ross, the rancher, was immediately contacted and the discharge reported. Superior Well Services began to cleanup the discharge immediately, even hauling off some of the more saturated material. The rancher notified M&W that he did not want further disturbance of his land until spring conditions could be viewed. In his experience, this was not a problem at all. In fact, he said he had used soda ash on his land before very successfully.

I hereby certify that the information given above is true and complete to the best of my knowledge and understand that pursuant to NMOCD rules and regulations all operators are required to report and/or file certain release notifications and perform corrective actions for releases which may endanger public health or the environment. The acceptance of a C-141 report by the NMOCD marked as "Final Report" does not relieve the operator of liability should their operations have failed to adequately investigate and remediate contamination that pose a threat to ground water, surface water, human health or the environment. In addition, NMOCD acceptance of a C-141 report does not relieve the operator of responsibility for compliance with any other federal, state, or local laws and/or regulations.

Signature: 	OIL CONSERVATION DIVISION	
Printed Name: Tom Brandt	Signed By:  Approved by District Supervisor:	
Title: President	Approval Date: NOV 16 2011	Expiration Date: N/A
E-mail Address: tbrandt@mar-win.com	Conditions of Approval: N/A 	Attached <input type="checkbox"/>
Date: October 26, 2011 Phone: 432-684-6373		

* Attach Additional Sheets If Necessary

2RA-956