

NSL

10/7/96



ENERGY CORPORATION

20 North Broadway, Suite 1500
Oklahoma City, Oklahoma 73102-8260Telephone 405/235-3611
FAX 405/552-4550

September 12, 1996

Certified Mail No. Z 731 086 450

State of New Mexico
Energy, Minerals and Natural Resources Department
Oil Conservation Division
2040 South Pacheco
Santa Fe, New Mexico 87505RE: Non-Standard Location Approval
Eagle "33B" Federal #3
Eddy County, New Mexico

Gentlemen:

Devon Energy Corporation (Nevada) requests "Non-Standard Location" approval for the referenced well located as listed below. This unorthodox location is necessary due to pipeline and topography problems (see attached topography map).

<u>Well Name & No.</u>	<u>Unit Ltr</u>	<u>Section-T-R</u>	<u>Footage Location</u>
Eagle "33B" Federal #3	B	33-17S-27E	1030' FNL & 2310' FEL

Enclosed is a map of the West Red Lake Area showing the well's location and a copy of form C-102.

Operators having wells and/or lease holdings in the offsetting 40 acre tracts will be notified by certified mail. Copies of our letters of notification to the following operators are enclosed.

Amoco Production Company	Houston, Texas
Exxon Company, USA	Midland, Texas


Eagle "33B" Federal #3
NSL Approval
9/12/96
Page Two

State of New Mexico
Energy, Minerals and Natural Resources Dept.
Oil Conservation Division

If you have any questions, please contact the undersigned at (405) 235-3611, X4509.

Sincerely yours,

DEVON ENERGY CORPORATION (NEVADA)

A handwritten signature in black ink, reading "E. L. Buttross Jr." with a stylized flourish at the end.

Mr. E.L. Buttross, Jr.
District Engineer

ELB\dk
Enclosures

cc: Oil Conservation Division - Artesia, NM
Bureau of Land Management - Carlsbad, NM

DISTRICT I
P.O. Box 1980, Hobbs, NM 88240

DISTRICT II
P.O. Drawer DD, Artesia, NM 88210

DISTRICT III
1000 Rio Brazos Rd., Aztec, NM 87410

State of New Mexico
Energy, Minerals and Natural Resources Department

EXHIBIT 2
Form C-102
Revised February 10, 1994
Instruction on back
Submit to Appropriate District Office
State Lease - 4 Copies
Fee Lease - 3 Copies

OIL CONSERVATION DIVISION

P.O. Box 2088
Santa Fe, New Mexico 87504-2088

☐ AMENDED REPORT

WELL LOCATION AND ACREAGE DEDICATION PLAT

API Number	Pool Code	Pool Name
	51300	Red Lake (Q-GB-SA)
Property Code	Property Name	Well Number
	Eagle 33 "B" Federal	3
OGRID No.	Operator Name	Elevation
6137	Devon Energy Corporation (Nevada)	3466'

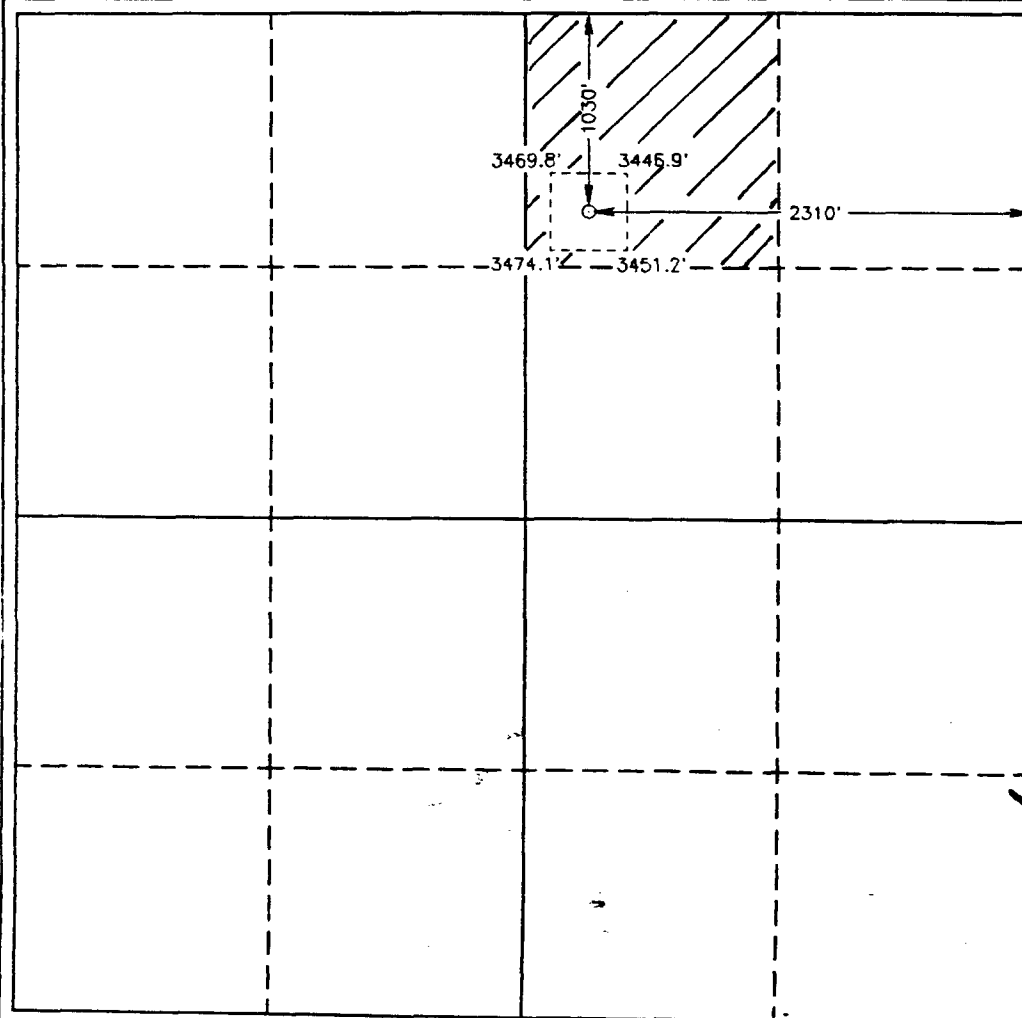
Surface Location

UL or lot No.	Section	Township	Range	Lot Idn	Feet from the	North/South line	Feet from the	East/West line	County
B	33	17 S	27 E		1030	North	2310	East	Eddy

Bottom Hole Location If Different From Surface

UL or lot No.	Section	Township	Range	Lot Idn	Feet from the	North/South line	Feet from the	East/West line	County
Dedicated Acres	Joint or Infill	Consolidation Code	Order No.						
40									

NO ALLOWABLE WILL BE ASSIGNED TO THIS COMPLETION UNTIL ALL INTERESTS HAVE BEEN CONSOLIDATED
OR A NON-STANDARD UNIT HAS BEEN APPROVED BY THE DIVISION

	<p>OPERATOR CERTIFICATION</p> <p>I hereby certify the the information contained herein is true and complete to the best of my knowledge and belief</p> <p><u>E. L. Buttross Jr.</u> Signature</p> <p><u>E.L. Buttross, Jr.</u> Printed Name</p> <p><u>District Engineer</u> Title</p> <p><u>August 29, 1996</u> Date</p> <p>SURVEYOR CERTIFICATION</p> <p>I hereby certify that the well location shown on this plat was plotted from field notes of actual surveys made by me or under my supervision, and that the same is true and correct to the best of my belief.</p> <p><u>June 7, 1996</u> Date Surveyed</p> <p><u>[Signature]</u> Signature of Seel Professional Surveyor</p> <p><u>W.O. No. 620263</u> Certificate No. Gary Jones 7977</p> <p><u>BASIN SURVEYS</u></p>
---	--

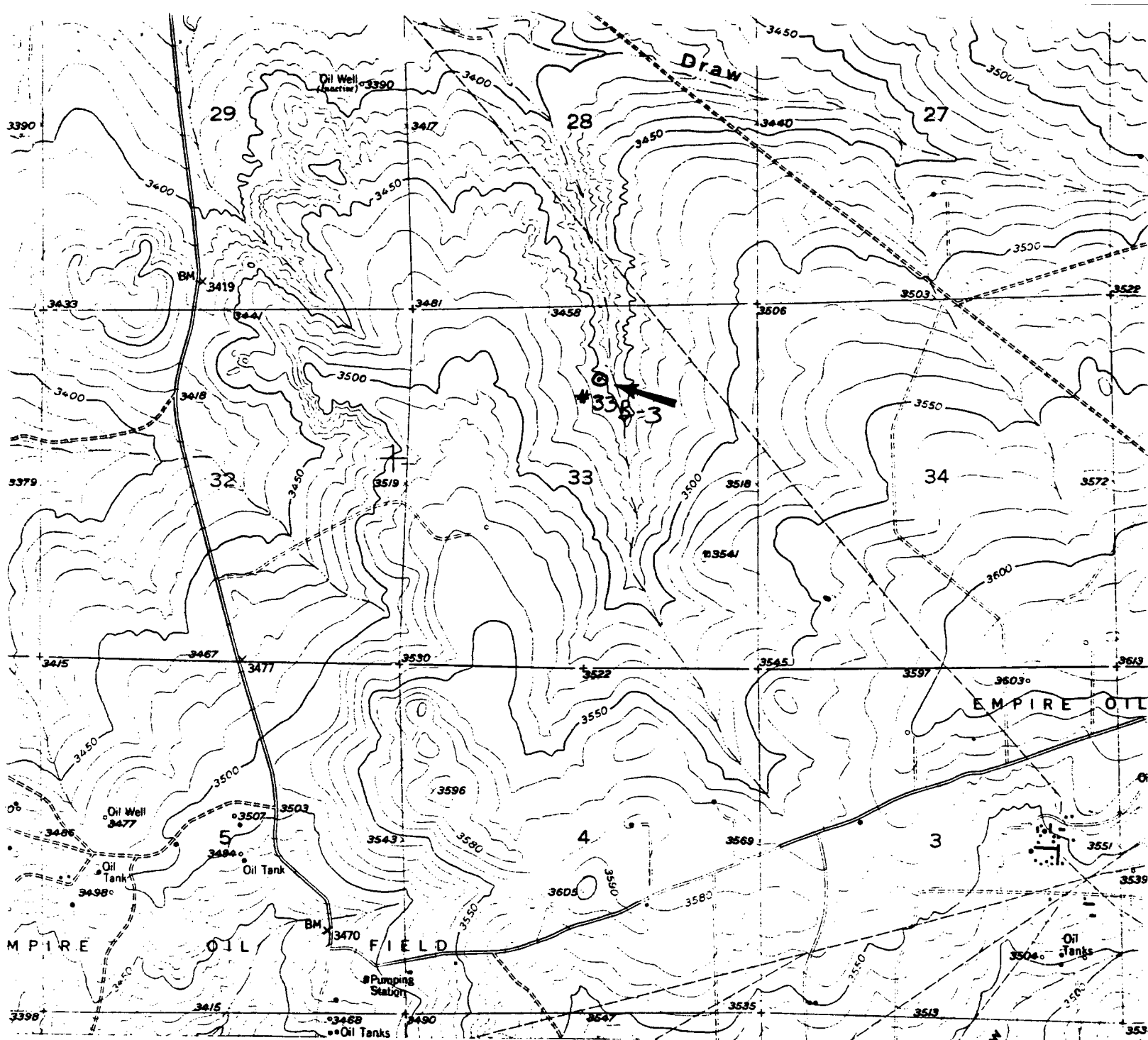


EXHIBIT 3A

DEVON ENERGY CORPORATION
 Eagle 33 "B" Federal #3
 1030' FNL & 2310' FEL
 Sec. 33, T-17-S, R-27-E,
 Eddy County, New Mexico.



SCALE: 1" = 2000'

BASIN SURVEYS P.O. BOX 1786-HOBBS, NEW MEXICO



W.O. Number: 6218	Drawn By: S.C. Nichols	Survey Date: 6-07-96	Sheet 1 of 1 Sheets
-------------------	------------------------	----------------------	---------------------



ENERGY CORPORATION

20 North Broadway, Suite 1500
Oklahoma City, Oklahoma 73102-8260

Telephone 405/235-3611
FAX 405/552-4550

September 12, 1996

Certified Mail No. Z 731 086 451

Exxon Company, USA
Post Office Box 1600
Midland, Texas 79702-1600

RE: Non-Standard Location Approval
Proposed 2500' San Andres Test
Eagle "33B" Federal #3
1450' FNL & 890' FEL
Section H-33-T17S-R27E
Eddy County, New Mexico

Gentlemen:

We have applied for a permit to drill the referenced well. This unorthodox location was due to pipeline and topography problems. The proposed well site is in the West Red Lake area in Eddy County, New Mexico, and offsets your lease hold in Section 33-T17S-R27E.

The NMOCD Non-Standard Location Approval process requires that we notify offset lease holders and submit Proof of Notice.

Eagle "33B" Federal #7
Non-Standard Location Approval
September 12, 1996
Page Two

Exxon Company, USA

Please accept this certified letter as notification. If you have any questions, please contact Ernie Buttross, Jr., at (405) 235-3611, X4509.

Sincerely yours,

DEVON ENERGY CORPORATION (NEVADA)

A handwritten signature in black ink, reading "Diana M. Keys". The signature is written in a cursive, flowing style.

Diana Keys
Engineering Tech.

/dk

cc: Oil Conservation Division - Santa Fe, NM
Oil Conservation Division - Artesia, NM
Bureau of Land Management - Carlsbad, NM



ENERGY CORPORATION

20 North Broadway, Suite 1500
Oklahoma City, Oklahoma 73102-8260

Telephone 405/235-3611
FAX 405/552-4550

September 12, 1996

Certified Mail No. Z 731 086 452

Amoco Production Company
Post Office Box 4891
Houston, Texas 77210

RE: Non-Standard Location Approval
Eagle "33B" Federal #3
1450' FNL & 890' FEL
Proposed 2500' San Andres Test
Section H-33-T17S-R27E
Eddy County, New Mexico

Gentlemen:

We have applied for a permit to drill the referenced well. This unorthodox location is necessary due to pipeline and topography problems. The proposed well site is in the West Red Lake area in Eddy County, New Mexico, and is offset your lease hold in Section 33-T17S-R27E and 34-T17S-R27E. The location also offsets the following properties which our records indicate you operate.

Federal "Z" #1

The NMOCD Non-Standard Location Approval process requires that we notify offset lease holders, and offset operators, and submit Proof of Notice.

Eagle "33B" Federal #3
Non-Standard Location Approval
September 12, 1996
Page Two

Amoco Production Company

Please accept this certified letter as notification. If you have any questions, please contact Ernie Buttross, Jr., at (405) 235-3611, X4509.

Sincerely yours,

DEVON ENERGY CORPORATION (NEVADA)

A handwritten signature in cursive script that reads "Diana Keys".

Diana Keys
Engineering Tech.

/dk

cc: Oil Conservation Division - Santa Fe, NM
Oil Conservation Division - Artesia, NM
Bureau of Land Management - Carlsbad, NM

CMD : . . .

ONGARD

10/24/96 03:17:47

OG6C101

C101-APPLICATION FOR PERMIT TO DRILL

OGOMES -EMGQ

OGRID Idn : 6137 API Well No: 30 15 29211 APD Status(A/C/P): A

Opr Name, Addr: DEVON ENERGY CORP (NEVADA)

Aprvl/Cncl Date : 09-30-1996

20 N BROADWAY SU 1500

OKLAHOMA CITY,OK 73102

Prop Idn: 19638 EAGLE 33 B FEDERAL

Well No: 3

U/L	Sec	Township	Range	Lot Idn	North/South	East/West
-----	-----	----------	-------	---------	-------------	-----------

---	---	-----	-----	-----	-----	-----
-----	-----	-------	-------	-------	-------	-------

Surface Locn : B 33 17S 27E FTG 1030 F N FTG 2310 F E

OCD U/L : B API County : 15

Work typ(N/E/D/P/A) : N Well typ(O/G/M/I/S/W/C): O Cable/Rotary (C/R) : R

Lease typ(F/S/P/N/J/U/I): F Ground Level Elevation : 3466

State Lease No: Multiple Comp (Y/N) : N

Prpsd Depth : 2500 Prpsd Frmtn : SAN ANDRES

E0009: Enter data to modify record

PF01 HELP	PF02	PF03 EXIT	PF04 GoTo	PF05	PF06 CONFIRM
PF07	PF08	PF09 PRINT	PF10 C102	PF11 HISTORY	PF12