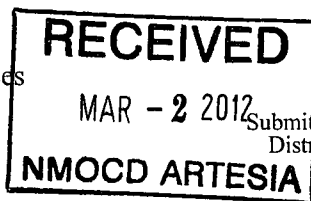


District I
1625 N. French Dr., Hobbs, NM 88240
District II
1301 W. Grand Avenue, Artesia, NM 88210
District III
1000 Rio Brazos Road, Aztec, NM 87410
District IV
1220 S. St. Francis Dr., Santa Fe, NM 87505

State of New Mexico
Energy Minerals and Natural Resources
Oil Conservation Division
1220 South St. Francis Dr.
Santa Fe, NM 87505



Form C-141
Revised October 10, 2003
Submit 2 Copies to appropriate District Office in accordance with Rule 116 on back side of form

Release Notification and Corrective Action

OPERATOR

☐ Initial Report ☒ Final Report



Name of Company : LIME ROCK RESOURCES II-A, LP	Contact : Jerry Smith
Address : 1111 Bagby Street Suite 4600, Houston, TX 77002	Telephone No. : 575-748-9724
Facility Name : Stirling 7 C #4	Facility Type: Battery
Surface Owner : Private	Mineral Owner: Federal
Lease No. : API #30-015-34838 2RP-894	

LOCATION OF RELEASE

Unit Letter C	Section 7	Township 18S	Range 27E	Feet from the 990	North/South Line FNL	Feet from the 1650	East/West Line FWL	County Eddy
------------------	--------------	-----------------	--------------	----------------------	-------------------------	-----------------------	-----------------------	-------------

Latitude 32.76700 Longitude -104.321001

NATURE OF RELEASE

Type of Release : OIL & Produced Water	Volume of Release : 4 bbls oil & 83 bbls PW	Volume Recovered: 2 bbls oil & 68 bbl PW
Source of Release : flow line	Date and Hour of Occurrence: 1/18/11 am	Date and Hour of Discovery: 1/18/11 12:30 pm
Was Immediate Notice Given? <input checked="" type="checkbox"/> Yes <input type="checkbox"/> No <input type="checkbox"/> Not Required	If YES, To Whom? BLM / Jim Amos	
By Whom? Steven Forister	Date and Hour : 1/19/11 11:15 am	
Was a Watercourse Reached? <input type="checkbox"/> Yes <input checked="" type="checkbox"/> No	If YES, Volume Impacting the Watercourse.	
If a Watercourse was Impacted, Describe Fully.*		
Describe Cause of Problem and Remedial Action Taken.* 3" poly flow line split inside the berm at the tank battery. The flow line was isolated and repaired. A vacuum truck picked up 2 barrels of oil and 68 barrels of produced water immediately.		
Describe Area Affected and Cleanup Action Taken.* Talon/LPE was also contacted for the correction of the release. The impacted area was excavated to a depth of 4-foot deep in the tank battery, analytical testing was completed and the impacted soil was transported to Lea Land, LLC an approved disposal facility. A 20 Mil liner was installed and the excavated area was backfilled to grade with new material transported from a local borrow pit.		
I hereby certify that the information given above is true and complete to the best of my knowledge and understand that pursuant to NMOCD rules and regulations all operators are required to report and/or file certain release notifications and perform corrective actions for releases which may endanger public health or the environment. The acceptance of a C-141 report by the NMOCD marked as "Final Report" does not relieve the operator of liability should their operations have failed to adequately investigate and remediate contamination that pose a threat to ground water, surface water, human health or the environment. In addition, NMOCD acceptance of a C-141 report does not relieve the operator of responsibility for compliance with any other federal, state, or local laws and/or regulations.		
Signature: 	OIL CONSERVATION DIVISION	
Printed Name: Jerry Smith	Signed By  Approved by District Supervisor:	
Title: Assistant Production Supervisor	Approval Date: MAR 06 2012	Expiration Date: N/A
E-mail Address: jsmith@limerockresources.com	Conditions of Approval: NA 	Attached <input type="checkbox"/> 2RP-894
Date: 2/28/2012	Phone: 575-748-9724	

* Attach Additional Sheets If Necessary

NMLB 1125554041