

DATE IN <u>2.24.12</u>	SUSPENSE	ENGINEER <u>DB</u>	LOGGED IN <u>2.24.12</u>	TYPE <u>NSL</u>	APP NO. <u>120554/3088</u>
------------------------	----------	--------------------	--------------------------	-----------------	----------------------------

ABOVE THIS LINE FOR DIVISION USE ONLY

**NEW MEXICO OIL CONSERVATION DIVISION**  
 - Engineering Bureau -  
 1220 South St. Francis Drive, Santa Fe, NM 87505



*ConocoPhillips*  
 217817

*San Juan 28-54 #56N*

**ADMINISTRATIVE APPLICATION CHECKLIST**

THIS CHECKLIST IS MANDATORY FOR ALL ADMINISTRATIVE APPLICATIONS FOR EXCEPTIONS TO DIVISION RULES AND REGULATIONS WHICH REQUIRE PROCESSING AT THE DIVISION LEVEL IN SANTA FE

**Application Acronyms:**

- ☐ **[NSL-Non-Standard Location]**  
 ☐ **[NSP-Non-Standard Proration Unit]**  
 ☐ **[SD-Simultaneous Dedication]**  
☐ **[DHC-Downhole Commingling]**  
 ☐ **[CTB-Lease Commingling]**  
 ☐ **[PLC-Pool/Lease Commingling]**  
☐ **[PC-Pool Commingling]**  
 ☐ **[OLS - Off-Lease Storage]**  
 ☐ **[OLM-Off-Lease Measurement]**  
☐ **[WFX-Waterflood Expansion]**  
 ☐ **[PMX-Pressure Maintenance Expansion]**  
☐ **[SWD-Salt Water Disposal]**  
 ☐ **[IPI-Injection Pressure Increase]**  
☐ **[EOR-Qualified Enhanced Oil Recovery Certification]**  
 ☐ **[PPR-Positive Production Response]**

**6572**

**[1] TYPE OF APPLICATION - Check Those Which Apply for [A]**

- [A] Location - Spacing Unit - Simultaneous Dedication**  
☒ NSL  
 ☐ NSP  
 ☐ SD

Check One Only for [B] or [C]

- [B] Commingling - Storage - Measurement**  
☐ DHC  
 ☐ CTB  
 ☐ PLC  
 ☐ PC  
 ☐ OLS  
 ☐ OLM

- [C] Injection - Disposal - Pressure Increase - Enhanced Oil Recovery**  
☐ WFX  
 ☐ PMX  
 ☐ SWD  
 ☐ IPI  
 ☐ EOR  
 ☐ PPR

- [D] Other: Specify** \_\_\_\_\_

*F-31-28N-5W*

RECEIVED OGD  
 MAR 24 AM 11:22

**[2] NOTIFICATION REQUIRED TO: - Check Those Which Apply, or ☐ Does Not Apply**

- [A] ☒ Working, Royalty or Overriding Royalty Interest Owners**  
**[B] ☐ Offset Operators, Leaseholders or Surface Owner**  
**[C] ☐ Application is One Which Requires Published Legal Notice**  
**[D] ☐ Notification and/or Concurrent Approval by BLM or SLO**  
U.S. Bureau of Land Management - Commissioner of Public Lands, State Land Office  
**[E] ☐ For all of the above, Proof of Notification or Publication is Attached, and/or,**  
**[F] ☐ Waivers are Attached**

*Fed/Rio*

**[3] SUBMIT ACCURATE AND COMPLETE INFORMATION REQUIRED TO PROCESS THE TYPE OF APPLICATION INDICATED ABOVE.**

**[4] CERTIFICATION:** I hereby certify that the information submitted with this application for administrative approval is **accurate** and **complete** to the best of my knowledge. I also understand that **no action** will be taken on this application until the required information and notifications are submitted to the Division.

Note: Statement must be completed by an individual with managerial and/or supervisory capacity.

Patsy Clugston

Print or Type Name

*Patsy Clugston*  
 Signature

Sr. Regulatory Specialist

Title

2/22/12

Date

Patsy.L.Clugston@conocophillips.com  
 e-mail Address

San Juan 28-5 Unit #56N  
 API - 30-039-31088



3401 East 30<sup>th</sup> Street  
Farmington, NM 87402

February 20, 2012  
Sent Overnight UPS

New Mexico Oil Conservation Division  
NSL Examiner  
1220 South St. Francis Drive  
Santa Fe, New Mexico 87505

Re: San Juan 28-5 Unit 56N – NSL application for Mancos Pool  
Unit I (NESE), 1883' FSL & 38' FEL, Sec. 31, T28N, R5W, Surface Location  
Unit L (NWSW), 2200' FSL & 215' FWL, Sec. 32, T28N, R5W, BH  
API – 30-039-31088

Dear Sir:

This is a request for administrative approval for a non-standard gas well location in the Basin Mancos Pool.

The proposed San Juan 28-5 Unit 56N was originally staked as a commingled MV/DK well and a decision was made to also add the Mancos pool, see sundry attached dated 1/23/12. The well's bottomhole location is in the NWSW of Section 32, T28N, R5W. The placement of the well is non-standard for the Mancos pool per Order R-12984 because a Mancos Participating Area (PA) does not exist in this unit. Both the Mesaverde and the Dakota are within a PA therefore both are considered standard locations as per Order R-10987-A (1) for Mesaverde and Order R-10987-B (2) for Dakota. The well was staked with the bottomhole closer than 660' from the half section line therefore it is considered non-standard in the Mancos pool.

The San Juan 28-5 Unit 56N surface location was selected due to existing topography, utilities and the BLM wildlife area. The currently staked bottomhole location offers the best opportunity for production success from both the Mesaverde and Dakota formations. Shifting the bottom hole location to a standard location for the Mancos would put the new well in direct competition for the same hydrocarbons. At the current location the new take point will be far enough away to capture unique reserves with very little competition or waste between wells. The existing wells have successfully been producing for many years and have undoubtedly created a large area of drainage around them. Having the new well too close would be at the detriment of both wells' ability to have continued production success. The attached document will help illustrate the estimated drainage areas.

Production from the Basin Dakota, Basin Mancos and Blanco Mesaverde are included in the 320.00 acre gas spacing unit S/2 Section 32, T28N, R5W.


To comply with the New Mexico Oil Conservation Division rules, we are submitting the following to help with your decision process:

San Juan 28-5 Unit 56N – NSL application for Mancos Pool  
Unit I (NESE), 1883' FSL & 38' FEL, Sec. 31, T28N, R5W, Surface Location  
Unit L (NWSW), 2200' FSL & 215' FWL, Sec. 32, T28N, R5W, BH  
API – 30-039-31088  
Page 2 of NSL application

1. Approved APD cover page and sundry adding the Mancos formation and its C102 plat showing both the surface and bottomhole locations.
2. 9 Section Plat showing wells in the area
3. Offset Operator plat for Section 32, of T28N, R5W
4. Topo and aerial maps showing the location of the well
5. Geology draining diagram for the MV and DK pools

ConocoPhillips is the offset operator and notification has been provided to the WI owners of the affected units indicated above. Please let me know if you have any questions about this application by calling me at 505-326-9518

Respectfully,

A handwritten signature in black ink, reading "Patsy Clugston". The signature is fluid and cursive, with a long horizontal stroke extending from the end of the name.

Patsy Clugston  
Sr. Regulatory Specialist

UNITED STATES  
DEPARTMENT OF THE INTERIOR  
BUREAU OF LAND MANAGEMENT

RECEIVED

APPLICATION FOR PERMIT TO DRILL, DEEPEN, OR PLUG BACK

SEP 27 2011

1a. Type of Work DRILL	5. Lease Number SF-079521 Unit Reporting Number	Farmington Field Office Bureau of Land Management
1b. Type of Well GAS	6. If Indian, All. or Tribe	
2. Operator <b>BURLINGTON</b> RESOURCES Oil & Gas Company, LP	7. Unit Agreement Name <i>DE-NMNM78411B</i> San Juan 28-5 Unit <i>MV-NMNM78411A</i>	
3. Address & Phone No. of Operator PO Box 4289, Farmington, NM 87499  (505) 326-9700	8. Farm or Lease Name	
4. Location of Well Surface: Unit I (NESE), 1883' FSL & 38' FEL BHL : Unit L (NWSW), 2200' FSL & 215' FWL  Surface: Latitude: 36.61572° N (NAD83) Longitude: 107.39166° W Surface: Latitude: 36.61659° N (NAD83) Longitude: 107.39079° W	9. Well Number 56N	10. Field, Pool, Wildcat Blanco MV/Basin DK  11. Sec., Twn, Rge, Mer. (NMPM) Surf: Sec. 31, T28N, R5W BHL : Sec. 32, T28N, R5W  API# 30-039- <i>31088</i>
14. Distance in Miles from Nearest Town 34 miles to Blanco	12. County Rio Arriba	13. State NM
15. Distance from Proposed Location to Nearest Property or Lease Line 38'	16. Acres in Lease 638.720	17. Acres Assigned to Well 318.72 acres S/2
18. Distance from Proposed Location to Nearest Well, Drlg, Compl, or Applied for on this Lease 1360' SJ 28-5 Unit 38 (MV)	19. Proposed Depth 7777'	20. Rotary or Cable Tools Rotary
21. Elevations (DF, FT, GR, Etc.) 6525' GL	22. Approx. Date Work will Start DRILLING OPERATIONS AUTHORIZED ARE SUBJECT TO COMPLIANCE WITH ATTACHED "GENERAL REQUIREMENTS"	
23. Proposed Casing and Cementing Program See Operations Plan attached	24. Authorized by: <i>Arleen Kellywood</i> Arleen Kellywood (Staff Regulatory Tech)	9/27/11 Date

PERMIT NO.

APPROVAL DATE

APPROVED BY

TITLE

DATE

Archaeological Report attached

Threatened and Endangered Species Report attached

NOTE This format is issued in lieu of U.S. BLM Form 3160-3

Title 18 U.S.C. Section 1001, makes it a crime for any person knowingly and willfully to make to any department or agency of the United States any false, fictitious or fraudulent statements or presentations as to any matter within its jurisdiction.

Example Master Plan Type 3

Bond Numbers NMB-000015 and NMB-000089

NOTIFY AZTEC OCD 24 HRS.

PRIOR TO CASING & CEMENT

NOV 21 2011

BLM'S APPROVAL OR ACCEPTANCE OF THIS ACTION DOES NOT RELIEVE THE LESSEE AND OPERATOR FROM OBTAINING ANY OTHER AUTHORIZATION REQUIRED FOR OPERATIONS ON FEDERAL AND INDIAN LANDS

Hold C104  
for Directional Survey  
and "As Drilled" plat

PC

**DISTRICT II**  
1301 W. Grand Avenue, Artesia, N.M. 88210

**DISTRICT III**  
1000 Rio Brazos Rd., Aztec, N.M. 87410

DISTRICT IV  
1220 S. St. Francis Dr., Santa Fe, NM 87505

## OIL CONSERVATION DIVISION

1220 South St. Francis Dr.  
Santa Fe, NM 87505

Submit one copy to appropriate  
District Office

☐ AMENDED REPORT

## WELL LOCATION AND ACREAGE DEDICATION PLAT

<sup>1</sup> API Number 30-039- 31088		<sup>2</sup> Pool Code 72319 / 71599	<sup>3</sup> Pool Name BLANCO MESAVERDE / BASIN DAKOTA
<sup>4</sup> Property Code 7460	<sup>5</sup> Property Name SAN JUAN 28-5 UNIT		<sup>6</sup> Well Number 56N
<sup>7</sup> GRID No. 14538	<sup>8</sup> Operator Name BURLINGTON RESOURCES OIL & GAS COMPANY LP		<sup>9</sup> Elevation 6525'

### <sup>10</sup> Surface Location

UL or lot no.	Section	Township	Range	Lot Idn	Feet from the	North/South line	Feet from the	East/West line	County
1	31	28N	5W		1883'	SOUTH	38'	EAST	RIO ARRIBA

<sup>11</sup> Bottom Hole Location If Different From Surface

UL or lot no. L	Section 32	Township 28N	Range 5W	Lot Idn	Feet from the 2200'	North/South line SOUTH	Feet from the 215'	East/West line WEST	County RIO ARRIBA
14 Dedicated Acres 318.72 ACRES - S/2			15 Joint or Infill		16 Consolidation Code		18 Order No.		

NO ALLOWABLE WILL BE ASSIGNED TO THIS COMPLETION UNTIL ALL INTERESTS HAVE BEEN CONSOLIDATED  
OR A NON-STANDARD UNIT HAS BEEN APPROVED BY THE DIVISION

10

WELL FLAG  
 LAT. 36.61572° N (NAD83)  
 LONG. 107.39166° W (NAD83)  
 LAT. 36°36.94271' N (NAD27)  
 LONG. 107°23.46326' W (NAD27)

BOTTOM HOLE  
 LAT. 36.61659° N (NAD83)  
 LONG. 107.39079° W (NAD83)  
 LAT. 36°36.99494' N (NAD27)  
 LONG. 107°23.41149' W (NAD27)

## 17 OPERATOR CERTIFICATION

I hereby certify that the information contained herein is true and complete to the best of my knowledge and belief, and that this organization either owns a working interest or unleased mineral interest in the land including the proposed bottom hole location or has a right to drill this well at this location pursuant to a contract with an owner of such a mineral or working interest, or to a voluntary voluntary pooling agreement or a compulsory pooling order heretofore entered by the division.

*Dollie L. Busse* 4/13/11  
 Signature Date

Dollie L. Busse  
 Printed Name

E-mail Address

## 18 SURVEYOR CERTIFICATION

I hereby certify that the well location shown on this plat was plotted from field notes of actual surveys made by me or under my supervision, and that the same is true and correct to the best of my belief.

MARCH 21, 2011

Date of Survey

Signature and Seal of Professional Surveyor:

DAVID RUSSELL

Certificate Number

10201

**RECEIVED**

**UNITED STATES  
DEPARTMENT OF THE INTERIOR  
BUREAU OF LAND MANAGEMENT**

JAN 23 2012

Sundry Notices and Reports on Wells

Farmington Field Office  
Bureau of Land Management

- |  |   |
|--|---|
| <p>1. Type of Well<br/>GAS</p> <p>2. Name of Operator<br/><b>BURLINGTON</b><br/>RESOURCES OIL &amp; GAS COMPANY LP</p> <p>3. Address &amp; Phone No. of Operator<br/>PO Box 4289, Farmington, NM 87499 (505) 326-9700</p> <p>4. Location of Well, Footage, Sec., T, R, M<br/>Surface: Unit I (NESE), 1883' FSL &amp; 38' FEL, Section 31, T28N, R5W, NMPM<br/>BHL : Unit L (NWSW), 2200' FSL &amp; 215' FWL, Section 32, T28N, R5W, NMPM</p> | <p>5. Lease Number<br/>SF-079521</p> <p>6. If Indian, All. or<br/>Tribe Name</p> <p>7. Unit Agreement Name<br/>San Juan 28-5 Unit</p> <p>8. Well Name &amp; Number<br/>San Juan 28-5 Unit 56N</p> <p>9. API Well No.<br/>30-039-31088</p> <p>10. Field and Pool<br/>Blanco MV/Basin DK/<br/>Basin Mancos</p> <p>11. County and State<br/>Rio Arriba, NM</p> |
|--|---|

**12. CHECK APPROPRIATE BOX TO INDICATE NATURE OF NOTICE, REPORT, OTHER DATA**

Type of Submission	Type of Action			
<input checked="" type="checkbox"/> Notice of Intent	<input type="checkbox"/> Abandonment	<input type="checkbox"/> Change of Plans	<input checked="" type="checkbox"/> Other -	<input type="checkbox"/> Add Mancos
<input type="checkbox"/> Subsequent Report	<input type="checkbox"/> Recompletion	<input type="checkbox"/> New Construction		
<input type="checkbox"/> Final Abandonment	<input type="checkbox"/> Plugging	<input type="checkbox"/> Non-Routine Fracturing		
	<input type="checkbox"/> Casing Repair	<input type="checkbox"/> Water Shut off		
	<input type="checkbox"/> Altering Casing	<input type="checkbox"/> Conversion to Injection		

**13. Describe Proposed or Completed Operations**

Burlington Resources Oil & Gas would also like to complete the Basin Mancos formations and trimingle production on this well (DK/MV/Mancos). Attached is a new plat that includes the Basin Mancos and C107A will be submitted and approval received before the well is commingled.

**CONDITIONS OF APPROVAL**  
Adhere to previously issued stipulations.

**14. I hereby certify that the foregoing is true and correct.**

Signed Arleen Kellywood Title Staff Regulatory Technician Date 1/23/12

(This space for Federal or State Office use)

APPROVED BY Troy L. Salvors Title Petroleum Engineer Date 1/26/2012

CONDITION OF APPROVAL, if any:

Title 18 U.S.C. Section 1001, makes it a crime for any person knowingly and willfully to make any department or agency of the United States any false, fictitious or fraudulent statements or representations as to any matter within its jurisdiction.

**BLM'S APPROVAL OR ACCEPTANCE OF THIS  
ACTION DOES NOT RELIEVE THE LESSEE AND  
OPERATOR FROM OBTAINING ANY OTHER  
AUTHORIZATION REQUIRED FOR OPERATIONS  
ON FEDERAL AND INDIAN LANDS.**

**OPERATOR**

PC

DISTRICT J  
1625 N. French Dr., Hobbs, N.M. 88240

State of New Mexico  
Energy, Minerals & Natural Resources Department

Form C-102  
Revised July 10, 2010

DISTRICT II  
1301 W. Grand Avenue, Artesia, N.M. 88210

DISTRICT III  
1000 Rio Brazos Rd., Aztec, N.M. 87410

OIL CONSERVATION DIVISION  
1220 South St. Francis Dr.  
Santa Fe, NM 87505

Submit one copy to appropriate  
Farmington Field District Office  
Bureau of Land Management.

DISTRICT IV  
1220 S. St. Francis Dr., Santa Fe, NM 87505

~~AMENDED REPORT~~

## WELL LOCATION AND ACREAGE DEDICATION PLAT

<sup>1</sup> API Number	<sup>2</sup> Pool Code	<sup>3</sup> Pool Name
30-039-31088	72319/71599/97232	BLANCO MESAVERDE / BASIN DAKOTA/BASIN MANCOS
<sup>4</sup> Property Code	<sup>5</sup> Property Name	<sup>6</sup> Well Number
7460	SAN JUAN 28-5 UNIT	56N
<sup>7</sup> OGRID No.	<sup>8</sup> Operator Name	<sup>9</sup> Elevation
14538	BURLINGTON RESOURCES OIL & GAS COMPANY LP	6525'

### <sup>10</sup> Surface Location

UL or lot no.	Section	Township	Range	Lot Idn	Feet from the	North/South line	Feet from the	East/West line	County
1	31	28N	5W		1883'	SOUTH	38'	EAST	RIO ARRIBA

<sup>11</sup> Bottom Hole Location If Different From Surface

UL or lot no.	Section	Township	Range	Lot Idn	Feet from the	North/South line	Feet from the	East/West line	County
L	32	28N	5W		2200'	SOUTH	215'	WEST	RIO ARRIBA

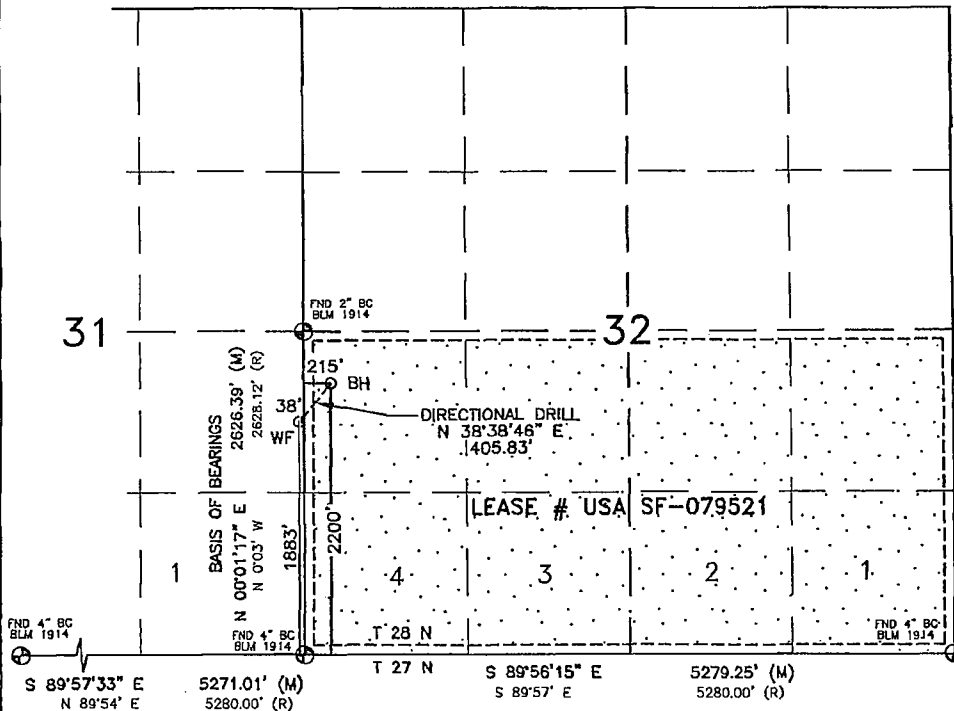
<sup>12</sup> Dedicated Acres	<sup>13</sup> Joint or Infill	<sup>14</sup> Consolidation Code	<sup>15</sup> Order No.
318.72 ACRES - S/2			

NO ALLOWABLE WILL BE ASSIGNED TO THIS COMPLETION UNTIL ALL INTERESTS HAVE BEEN CONSOLIDATED  
OR A NON-STANDARD UNIT HAS BEEN APPROVED BY THE DIVISION

16 -

WELL FLAG  
LAT. 36.61572° N (NAD83)  
LONG. 107.39166° W (NAD83)  
LAT. 36°36.94271' N (NAD27)  
LONG. 107°23.46326' W (NAD27)

BOTTOM HOLE  
LAT. 36.61659° N (NAD83)  
LONG. 107.39079° W (NAD83)  
LAT. 36°36.99494' N (NAD27)  
LONG. 107°23.41149' W (NAD27)



## 17 OPERATOR CERTIFICATION

I hereby certify that the information contained herein is true and complete to the best of my knowledge and belief, and that this organization either owns a working interest or unleased mineral interest in the land including the proposed bottom hole location or has a right to drill this well at this location pursuant to a contract with an owner of such a mineral or working interest, or to a voluntary pooling agreement or a compulsory pooling order heretofore entered by the division.

Signature: Aileen K. Kynard Date: 1/23/12

Arleen Kellywood  
Printed Name

arleen.r.kellywood@conocophillips.com  
E-mail Address

## 18 SURVEYOR CERTIFICATION

I hereby certify that the well location shown on this plat was plotted from field notes of actual surveys made by me or under my supervision, and that the same is true and correct to the best of my belief.


**MARCH 21, 2011**

Date of Survey

Signature and Seal of Professional Surveyor:

Signature and Seal of Professional Surveyor:

*David A. Russett*



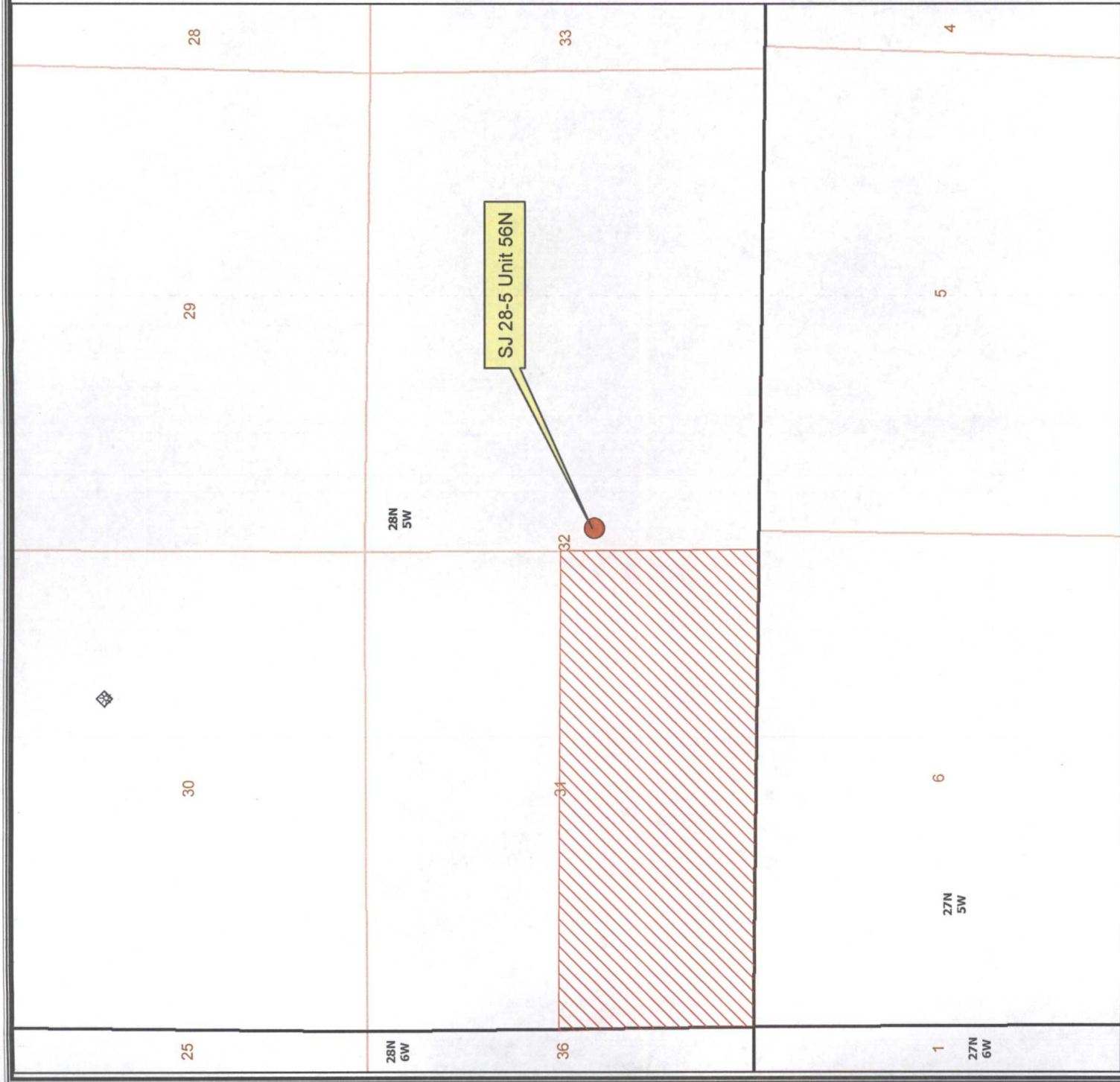
DAVID A. RUSSETT  
NEW MEXICO  
10201  
REGISTERED PROFESSIONAL LAND SURVEYOR

DAVID RUSSETT

Certificate Number 10201



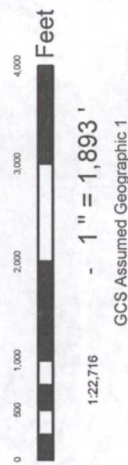




**Legend**

- Mancos Offset ship
- SJ 28-5 56N.ship
- P2000\_Well\_Headers\_Formations
- FORMATION 1
- MANCOS
- MANCOS B
- MANCOS / GALLUP
- GALLUP
- GALLUP / SD / SH
- GALLUP LOWER
- GALLUP / DAKOTA
- DAK-MV-GALLUP-GREEN HORN

No existing Mancos wells in  
 Sec 31. Federal lease USA SF-079521-A  
 covers all of section 31. Surface  
 to the base of the Dakota formation

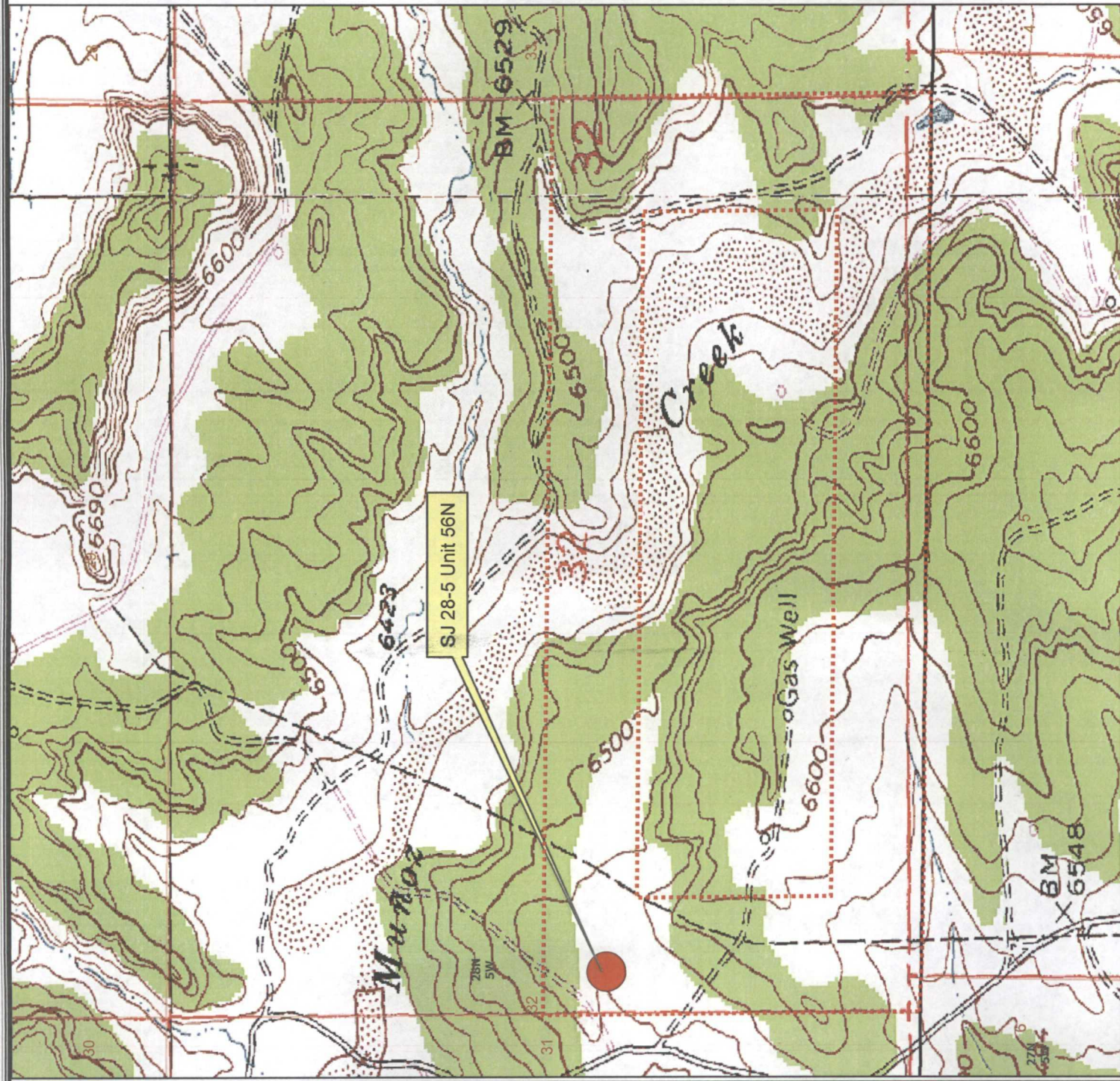


**ConocoPhillips**  
 © Unpublished Work, ConocoPhillips

**San Juan 28-5 Unit 56N**  
**Sec. 32, T28N, R5W**  
**Offset plat**  
**San Juan County, NM**

Author: Richard Davis	Date: 2/1/2012
Compiled by:	Scale:
Project File: p:\published\SanJuan and Tompkins\Tompkins 1.mxd	






**Legend**

- SJ 28-5 56N.shp
- P2000\_Well\_Headers\_Formations
- FORMATION1
- MANCOS
- MANCOS B
- MANCOS / GALLUP
- GALLUP
- GALLUP / SD / SH
- GALLUP LOWER
- GALLUP / DAKOTA
- DAK-MV-GALLUP-GREEN HORN



660' Setback



1:11,876

1" = 990'

GCS Assumed Geographic 1



**ConocoPhillips**  
© Unpublished Work, ConocoPhillips

San Juan 28-5 Unit 56N  
Sec. 32, T28N, R5W  
BHL: 2200' FSL, 215' FWL  
Topographic Plat


Author:	Richard Davis	Date:	2/1/2012
Compiled by:		Scale:	
Project File:	g:\published\Borehole and Topographic\Topo\56N.shp		





Legend

- SJ 28-5 56N.shp  
P2000\_Well\_Headers\_Formations  
FORMATION1
- MANCOS
  - MANCOS B
  - MANCOS / GALLUP
  - GALLUP
  - GALLUP / SD / SH
  - GALLUP LOWER
  - GALLUP / DAKOTA
  - DAK-MV-GALLUP-GREEN HORN



660' Setback



Feet

1:11,876  
- 1" = 990'  
GCS Assumed Geographic 1

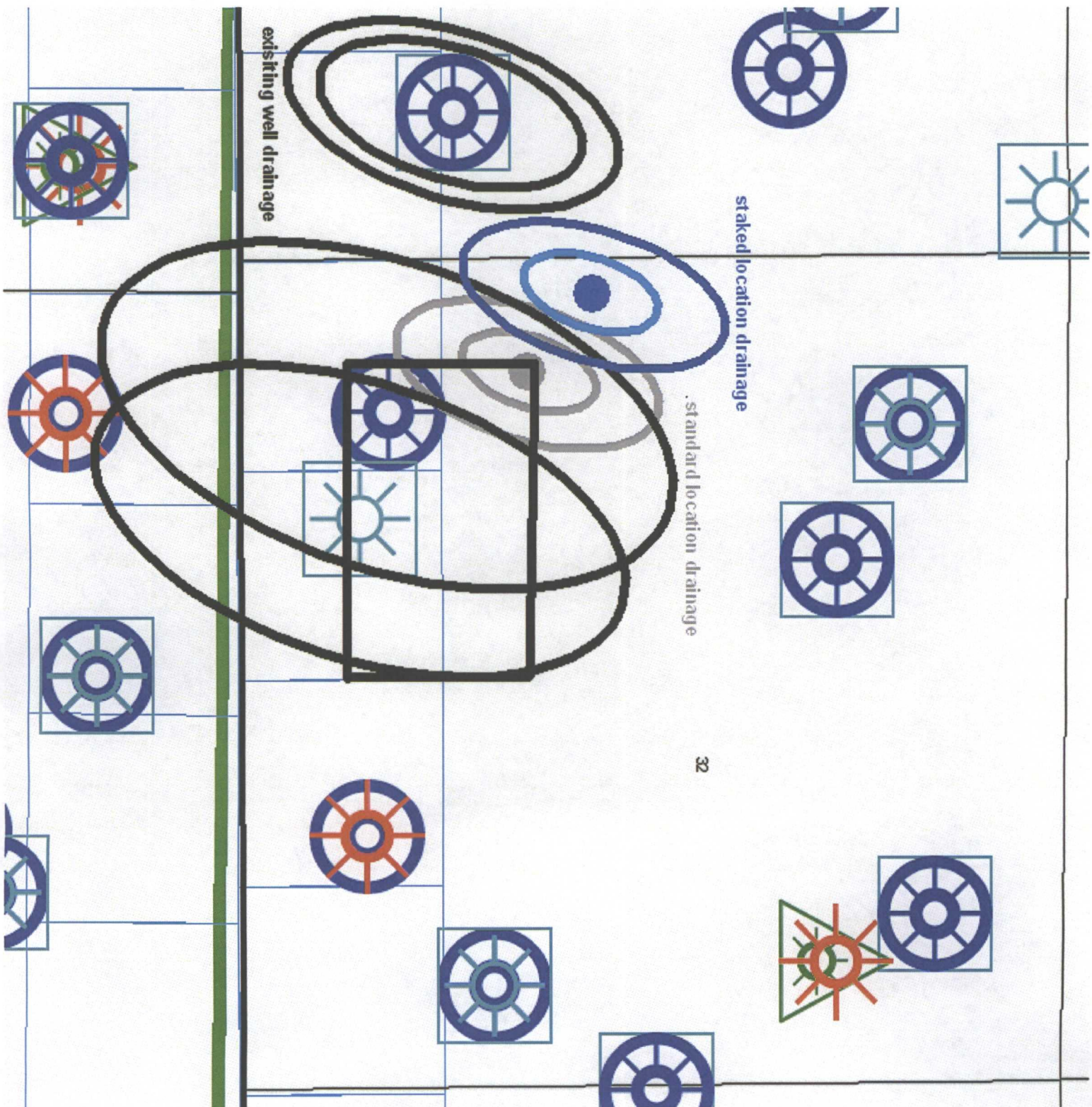


**ConocoPhillips**  
© Unpublished Work, ConocoPhillips

San Juan 28-5 Unit 56N  
Sec. 32, T28N, R5W  
BHL: 2200' FSL, 215' FWL  
Aerial Plat

Author: Richard Davis	Date: 2/1/2012
Compiled by:	Scale:
Project File: g:\published\Drainage and Tomlinson\Tomlinson_1.mxd	







3401 East 30<sup>th</sup> Street  
Farmington, New Mexico 87402

San Juan 28-5 Unit 56N – NSL application for Mancos Pool  
Unit I (NESE), 1883' FSL & 38' FEL, Sec. 31, T28N, R5W, Surface Location  
Unit L (NWSW), 2200' FSL & 215' FWL, Sec. 32, T28N, R5W, BH  
API – 30-039-31088

I hereby certify that the since ConocoPhillips is the offset operator and the Working Interest Owner has been notified by certified mail of our application for administrative approval for non-standard well location of the above well.

Providence Minerals LLC  
14860 Montfort Drive Suite 209  
Dallas, TX 75254

A handwritten signature in black ink, appearing to read "Patsy Chugst".

Charles W. Gay James M. Raymond POA  
P. O. Box 291445  
Kerrville, TX 78029-1445

Dugan Production Corp.  
P.O. Box 420  
Farmington, NM 87499-0420

J & M Raymond LTD Raymond & Sons LLC  
General Partner  
P.O. Box 291445  
Kerrville, TX 78029-1445

Jabco LLP Bank of America NA Agent  
P.O. Box 2546  
Fort Worth, TX 76113-2546

Langdon D Harrison Revoc Trust B  
Jacqueline M Harrison SUCC Trustee  
C/O Zia Data Search  
P.O. Drawer 2188  
Roswell, New Mexico 88202

Lorrayn Gay Hacker James M Raymond POA  
P.O. Box 291445  
Kerrville, TX 78029-1445

Barton Resources LLC  
P.O. Box 5781  
Santa Fe, NM 87502

Navatex Energy LP  
C/O Zia Data Search Corp  
P.O. Drawer 2188  
Roswell, New Mexico 88202

Tinmil A NM LLC  
C/O Tinnin Law Firm  
500 Marquette NW Ste 1300  
Albuquerque, NM 87102

Rio Aribaagas LTD  
C/O Eddy Dreyer Mgmt Co Agent  
4925 Greenville Ave Ste 900  
Dallas, TX 75206

Rio Arriba Limited Partnership  
Ste 101  
3270 N Colorado St  
Chandler, AZ 85225-1165

Ruth Zimmerman Trust  
842 Muirlands Vista Way  
La Jolla, California 92037

T H McElvain Oil and Gas Prop  
Suite 1800  
1050 17<sup>th</sup> St  
Denver, CO 80265-1801

Tamacam LLC James M Raymond Agent & AIF  
P.O. Box 291445  
Kerrville, TX 78029-1445

Thomas P. Tinnin  
2303 Candelaria Rd NW  
Albuquerque, NM 87107

Mar Oil & Gas Corporation  
Attn: M.A. Romero  
P.O. Box 5155  
Santa Fe, NM 87502



3401 East 30<sup>th</sup> Street  
Farmington, NM 87402

February 20, 2012  
Sent Overnight UPS

New Mexico Oil Conservation Division  
NSL Examiner  
1220 South St. Francis Drive  
Santa Fe, New Mexico 87505

Re: San Juan 28-5 Unit 56N – NSL application for Mancos Pool  
Unit I (NESE), 1883' FSL & 38' FEL, Sec. 31, T28N, R5W, Surface Location  
Unit L (NWSW), 2200' FSL & 215' FWL, Sec. 32, T28N, R5W, BH  
API – 30-039-31088

Dear Sir:

This is a request for administrative approval for a non-standard gas well location in the Basin Mancos Pool.

The proposed San Juan 28-5 Unit 56N was originally staked as a commingled MV/DK well and a decision was made to also add the Mancos pool, see sundry attached dated 1/23/12. The well's bottomhole location is in the NWSW of Section 32, T28N, R5W. The placement of the well is non-standard for the Mancos pool per Order R-12984 because a Mancos Participating Area (PA) does not exist in this unit. Both the Mesaverde and the Dakota are within a PA therefore both are considered standard locations as per Order R-10987-A (1) for Mesaverde and Order R-10987-B (2) for Dakota. The well was staked with the bottomhole closer than 660' from the half section line therefore it is considered non-standard in the Mancos pool.

The San Juan 28-5 Unit 56N surface location was selected due to existing topography, utilities and the BLM wildlife area. The currently staked bottomhole location offers the best opportunity for production success from both the Mesaverde and Dakota formations. Shifting the bottom hole location to a standard location for the Mancos would put the new well in direct competition for the same hydrocarbons. At the current location the new take point will be far enough away to capture unique reserves with very little competition or waste between wells. The existing wells have successfully been producing for many years and have undoubtedly created a large area of drainage around them. Having the new well too close would be at the detriment of both wells' ability to have continued production success. The attached document will help illustrate the estimated drainage areas.

Production from the Basin Dakota, Basin Mancos and Blanco Mesaverde are included in the 320.00 acre gas spacing unit S/2 Section 32, T28N, R5W.


To comply with the New Mexico Oil Conservation Division rules, we are submitting the following to help with your decision process:

San Juan 28-5 Unit 56N – NSL application for Mancos Pool  
Unit I (NESE), 1883' FSL & 38' FEL, Sec. 31, T28N, R5W, Surface Location  
Unit L (NWSW), 2200' FSL & 215' FWL, Sec. 32, T28N, R5W, BH  
API – 30-039-31088  
Page 2 of NSL application

1. Approved APD cover page and sundry adding the Mancos formation and its C102 plat showing both the surface and bottomhole locations.
2. 9 Section Plat showing wells in the area
3. Offset Operator plat for Section 32, of T28N, R5W
4. Topo and aerial maps showing the location of the well
5. Geology draining diagram for the MV and DK pools

ConocoPhillips is the offset operator and notification has been provided to the WI owners of the affected units indicated above. Please let me know if you have any questions about this application by calling me at 505-326-9518

Respectfully,

A handwritten signature in black ink, appearing to read "Patsy Clugston", with a long horizontal flourish extending to the right.

Patsy Clugston  
Sr. Regulatory Specialist





3401 East 30<sup>th</sup> Street  
Farmington, New Mexico 87402

San Juan 28-5 Unit 56N – NSL application for Mancos Pool  
Unit I (NESE), 1883' FSL & 38' FEL, Sec. 31, T28N, R5W, Surface Location  
Unit L (NWSW), 2200' FSL & 215' FWL, Sec. 32, T28N, R5W, BH  
API – 30-039-31088

I hereby certify that the since ConocoPhillips is the offset operator and the Working Interest Owner has been notified by certified mail of our application for administrative approval for non-standard well location of the above well.

Providence Minerals LLC  
14860 Montfort Drive Suite 209  
Dallas, TX 75254

A handwritten signature in black ink, appearing to read "Patsy Clugst".

Charles W. Gay James M. Raymond POA  
P. O. Box 291445  
Kerrville, TX 78029-1445

Dugan Production Corp.  
P.O. Box 420  
Farmington, NM 87499-0420

J & M Raymond LTD Raymond & Sons LLC  
General Partner  
P.O. Box 291445  
Kerrville, TX 78029-1445

Jabco LLP Bank of America NA Agent  
P.O. Box 2546  
Fort Worth, TX 76113-2546

Langdon D Harrison Revoc Trust B  
Jacqueline M Harrison SUCC Trustee  
C/O Zia Data Search  
P.O. Drawer 2188  
Roswell, New Mexico 88202

Lorrayn Gay Hacker James M Raymond POA  
P.O. Box 291445  
Kerrville, TX 78029-1445

Barton Resources LLC  
P.O. Box 5781  
Santa Fe, NM 87502

Navatex Energy LP  
C/O Zia Data Search Corp  
P.O. Drawer 2188  
Roswell, New Mexico 88202

Tinmil A NM LLC  
C/O Tinnin Law Firm  
500 Marquette NW Ste 1300  
Albuquerque, NM 87102

Rio Aribaagas LTD  
C/O Eddy Dreyer Mgmt Co Agent  
4925 Greenville Ave Ste 900  
Dallas, TX 75206

Rio Arriba Limited Partnership  
Ste 101  
3270 N Colorado St  
Chandler, AZ 85225-1165

Ruth Zimmerman Trust  
842 Muirlands Vista Way  
La Jolla, California 92037

T H McElvain Oil and Gas Prop  
Suite 1800  
1050 17<sup>th</sup> St  
Denver, CO 80265-1801

Tamacam LLC James M Raymond Agent & AIF  
P.O. Box 291445  
Kerrville, TX 78029-1445

Thomas P. Tinnin  
2303 Candelaria Rd NW  
Albuquerque, NM 87107

Mar Oil & Gas Corporation  
Attn: M.A. Romero  
P.O. Box 5155  
Santa Fe, NM 87502



3401 East 30<sup>th</sup> Street  
Farmington, NM 87402

February 20, 2012

Providence Minerals LLC  
14860 Montfort Drive Suite 209  
Dallas, TX 75254

San Juan 28-5 Unit 56N – NSL application for Mancos Pool  
Unit I (NESE), 1883' FSL & 38' FEL, Sec. 31, T28N, R5W, Surface Location  
Unit L (NWSW), 2200' FSL & 215' FWL, Sec. 32, T28N, R5W, BH  
API – 30-039-31088

Dear Sir:

Attached you will find a copy of our NSL (non-standard location) application to the NMOCD office in Santa Fe, NM and according to NMOCD Rule 104.E (4) be advised that your company has a 20 day time frame from the date this notice is received to let the NMOCD know that you have objection to having the San Juan 28-55 Unit 56N drilling in the currently staked location.

Attached is a copy of the NSL application that was originally submitted to the NMOCD. If you are so inclined, please sign the attached waiver and return it to my attention either by mail at the address shown above or by fax @ 505-599-4062. If the 20 day waiting period expires the NMOCD will conclude that your company has no objection and the NSL approval will be granted to ConocoPhillips Company. If you do have an objection to the staked location on this well, please advise the NMOCD and us as soon as possible. If you have questions concerning this application please feel free to call me 505-326-9518.

Respectfully,

A handwritten signature in cursive script that reads "Patsy Clugston".

Patsy Clugston  
Sr. Regulatory Specialist  
ConocoPhillips Company

Waiver to NSL – San Juan 28-5 Unit #56N

Providence Minerals LLC does not object to ConocoPhillips drilling the San Juan 28-5 Unit #56N at the current non-standard bottomhole location for the Mancos pool at Unit L (NWSW), 2200' FSL & 215' FWL, Sec. 32, T28N, R5W in Rio Arriba County, New Mexico.  
API – 30-039-31088

\_\_\_\_\_  
Offset Operator

\_\_\_\_\_  
Date



3401 East 30<sup>th</sup> Street  
Farmington, NM 87402

February 20, 2012

Charles W. Gay James M. Raymond POA  
P. O. Box 291445  
Kerrville, TX 78029-1445

San Juan 28-5 Unit 56N – NSL application for Mancos Pool  
Unit I (NESE), 1883' FSL & 38' FEL, Sec. 31, T28N, R5W, Surface Location  
Unit L (NWSW), 2200' FSL & 215' FWL, Sec. 32, T28N, R5W, BH  
API – 30-039-31088

Dear Sir:

Attached you will find a copy of our NSL (non-standard location) application to the NMOCD office in Santa Fe, NM and according to NMOCD Rule 104.E (4) be advised that your company has a 20 day time frame from the date this notice is received to let the NMOCD know that you have objection to having the San Juan 28-55 Unit 56N drilling in the currently staked location.

Attached is a copy of the NSL application that was originally submitted to the NMOCD. If you are so inclined, please sign the attached waiver and return it to my attention either by mail at the address shown above or by fax @ 505-599-4062. If the 20 day waiting period expires the NMOCD will conclude that your company has no objection and the NSL approval will be granted to ConocoPhillips Company. If you do have an objection to the staked location on this well, please advise the NMOCD and us as soon as possible. If you have questions concerning this application please feel free to call me 505-326-9518.

Respectfully,

A handwritten signature in cursive script that reads "Patsy Clugston".

Patsy Clugston  
Sr. Regulatory Specialist  
ConocoPhillips Company

Waiver to NSL – San Juan 28-5 Unit #56N

Charles W. Gay James M. Raymond POA does not object to ConocoPhillips drilling the San Juan 28-5 Unit #56N at the current non-standard bottomhole location for the Mancos pool at Unit L (NWSW), 2200' FSL & 215' FWL, Sec. 32, T28N, R5W in Rio Arriba County, New Mexico.  
API – 30-039-31088

\_\_\_\_\_  
Offset Operator

\_\_\_\_\_  
Date



3401 East 30<sup>th</sup> Street  
Farmington, NM 87402

February 20, 2012

Dugan Production Corp.  
P.O. Box 420  
Farmington, NM 87499-0420

San Juan 28-5 Unit 56N – NSL application for Mancos Pool  
Unit I (NESE), 1883' FSL & 38' FEL, Sec. 31, T28N, R5W, Surface Location  
Unit L (NWSW), 2200' FSL & 215' FWL, Sec. 32, T28N, R5W, BH  
API – 30-039-31088

Dear Sir:

Attached you will find a copy of our NSL (non-standard location) application to the NMOCD office in Santa Fe, NM and according to NMOCD Rule 104.E (4) be advised that your company has a 20 day time frame from the date this notice is received to let the NMOCD know that you have objection to having the San Juan 28-55 Unit 56N drilling in the currently staked location.

Attached is a copy of the NSL application that was originally submitted to the NMOCD. If you are so inclined, please sign the attached waiver and return it to my attention either by mail at the address shown above or by fax @ 505-599-4062. If the 20 day waiting period expires the NMOCD will conclude that your company has no objection and the NSL approval will be granted to ConocoPhillips Company. If you do have an objection to the staked location on this well, please advise the NMOCD and us as soon as possible. If you have questions concerning this application please feel free to call me 505-326-9518.

Respectfully,

A handwritten signature in cursive script that reads "Patsy Clugston".

Patsy Clugston  
Sr. Regulatory Specialist  
ConocoPhillips Company

Waiver to NSL – San Juan 28-5 Unit #56N

Dugan Production Corp. does not object to ConocoPhillips drilling the San Juan 28-5 Unit #56N at the current non-standard bottomhole location for the Mancos pool at Unit L (NWSW), 2200' FSL & 215' FWL, Sec. 32, T28N, R5W in Rio Arriba County, New Mexico.  
API – 30-039-31088

\_\_\_\_\_  
Offset Operator

\_\_\_\_\_  
Date





3401 East 30<sup>th</sup> Street  
Farmington, NM 87402

February 20, 2012

J & M Raymond LTD Raymond & Sons LLC  
General Partner  
P.O. Box 291445  
Kerrville, TX 78029-1445

San Juan 28-5 Unit 56N – NSL application for Mancos Pool  
Unit I (NESE), 1883' FSL & 38' FEL, Sec. 31, T28N, R5W, Surface Location  
Unit L (NWSW), 2200' FSL & 215' FWL, Sec. 32, T28N, R5W, BH  
API – 30-039-31088

Dear Sir:

Attached you will find a copy of our NSL (non-standard location) application to the NMOCD office in Santa Fe, NM and according to NMOCD Rule 104.E (4) be advised that your company has a 20 day time frame from the date this notice is received to let the NMOCD know that you have objection to having the San Juan 28-55 Unit 56N drilling in the currently staked location.

Attached is a copy of the NSL application that was originally submitted to the NMOCD. If you are so inclined, please sign the attached waiver and return it to my attention either by mail at the address shown above or by fax @ 505-599-4062. If the 20 day waiting period expires the NMOCD will conclude that your company has no objection and the NSL approval will be granted to ConocoPhillips Company. If you do have an objection to the staked location on this well, please advise the NMOCD and us as soon as possible. If you have questions concerning this application please feel free to call me 505-326-9518.

Respectfully,

A handwritten signature in cursive script that reads "Patsy Clugston".

Patsy Clugston  
Sr. Regulatory Specialist  
ConocoPhillips Company

Waiver to NSL – San Juan 28-5 Unit #56N

J & M Raymond LTD Raymond & Sons LLC does not object to ConocoPhillips drilling the San Juan 28-5 Unit #56N at the current non-standard bottomhole location for the Mancos pool at Unit L (NWSW), 2200' FSL & 215' FWL, Sec. 32, T28N, R5W in Rio Arriba County, New Mexico.  
API – 30-039-31088

\_\_\_\_\_  
Offset Operator

\_\_\_\_\_  
Date



3401 East 30<sup>th</sup> Street  
Farmington, NM 87402

February 20, 2012

Jabco LLP Bank of America NA Agent  
P.O. Box 2546  
Fort Worth, TX 76113-2546

San Juan 28-5 Unit 56N – NSL application for Mancos Pool  
Unit I (NESE), 1883' FSL & 38' FEL, Sec. 31, T28N, R5W, Surface Location  
Unit L (NWSW), 2200' FSL & 215' FWL, Sec. 32, T28N, R5W, BH  
API – 30-039-31088

Dear Sir:

Attached you will find a copy of our NSL (non-standard location) application to the NMOCD office in Santa Fe, NM and according to NMOCD Rule 104.E (4) be advised that your company has a 20 day time frame from the date this notice is received to let the NMOCD know that you have objection to having the San Juan 28-55 Unit 56N drilling in the currently staked location.

Attached is a copy of the NSL application that was originally submitted to the NMOCD. If you are so inclined, please sign the attached waiver and return it to my attention either by mail at the address shown above or by fax @ 505-599-4062. If the 20 day waiting period expires the NMOCD will conclude that your company has no objection and the NSL approval will be granted to ConocoPhillips Company. If you do have an objection to the staked location on this well, please advise the NMOCD and us as soon as possible. If you have questions concerning this application please feel free to call me 505-326-9518.

Respectfully,

A handwritten signature in cursive script that reads "Patsy Clugston".

Patsy Clugston  
Sr. Regulatory Specialist  
ConocoPhillips Company

Waiver to NSL – San Juan 28-5 Unit #56N

Jabco LLP Bank of America NA Agent does not object to ConocoPhillips drilling the San Juan 28-5 Unit #56N at the current non-standard bottomhole location for the Mancos pool at Unit L (NWSW), 2200' FSL & 215' FWL, Sec. 32, T28N, R5W in Rio Arriba County, New Mexico.  
API – 30-039-31088

\_\_\_\_\_  
Offset Operator

\_\_\_\_\_  
Date



3401 East 30<sup>th</sup> Street  
Farmington, NM 87402

February 20, 2012

Langdon D Harrison Revoc Trust B  
Jacqueline M Harrison SUCC Trustee  
C/O Zia Data Search  
P.O. Drawer 2188  
Roswell, New Mexico 88202

San Juan 28-5 Unit 56N – NSL application for Mancos Pool  
Unit I (NESE), 1883' FSL & 38' FEL, Sec. 31, T28N, R5W, Surface Location  
Unit L (NWSW), 2200' FSL & 215' FWL, Sec. 32, T28N, R5W, BH  
API – 30-039-31088

Dear Sir:

Attached you will find a copy of our NSL (non-standard location) application to the NMOCD office in Santa Fe, NM and according to NMOCD Rule 104.E (4) be advised that your company has a 20 day time frame from the date this notice is received to let the NMOCD know that you have objection to having the San Juan 28-55 Unit 56N drilling in the currently staked location.

Attached is a copy of the NSL application that was originally submitted to the NMOCD. If you are so inclined, please sign the attached waiver and return it to my attention either by mail at the address shown above or by fax @ 505-599-4062. If the 20 day waiting period expires the NMOCD will conclude that your company has no objection and the NSL approval will be granted to ConocoPhillips Company. If you do have an objection to the staked location on this well, please advise the NMOCD and us as soon as possible. If you have questions concerning this application please feel free to call me 505-326-9518.

Respectfully,

A handwritten signature in cursive script, reading "Patsy Clugston".

Patsy Clugston  
Sr. Regulatory Specialist  
ConocoPhillips Company

Waiver to NSL – San Juan 28-5 Unit #56N

Langdon D Harrison Revoc Trust B does not object to ConocoPhillips drilling the San Juan 28-5 Unit #56N at the current non-standard bottomhole location for the Mancos pool at Unit L (NWSW), 2200' FSL & 215' FWL, Sec. 32, T28N, R5W in Rio Arriba County, New Mexico.  
API – 30-039-31088

\_\_\_\_\_  
Offset Operator

\_\_\_\_\_  
Date



3401 East 30<sup>th</sup> Street  
Farmington, NM 87402

February 20, 2012

Lorrayn Gay Hacker James M Raymond POA  
P.O. Box 291445  
Kerrville, TX 78029-1445

San Juan 28-5 Unit 56N – NSL application for Mancos Pool  
Unit I (NESE), 1883' FSL & 38' FEL, Sec. 31, T28N, R5W, Surface Location  
Unit L (NWSW), 2200' FSL & 215' FWL, Sec. 32, T28N, R5W, BH  
API – 30-039-31088

Dear Sir:

Attached you will find a copy of our NSL (non-standard location) application to the NMOCD office in Santa Fe, NM and according to NMOCD Rule 104.E (4) be advised that your company has a 20 day time frame from the date this notice is received to let the NMOCD know that you have objection to having the San Juan 28-55 Unit 56N drilling in the currently staked location.

Attached is a copy of the NSL application that was originally submitted to the NMOCD. If you are so inclined, please sign the attached waiver and return it to my attention either by mail at the address shown above or by fax @ 505-599-4062. If the 20 day waiting period expires the NMOCD will conclude that your company has no objection and the NSL approval will be granted to ConocoPhillips Company. If you do have an objection to the staked location on this well, please advise the NMOCD and us as soon as possible. If you have questions concerning this application please feel free to call me 505-326-9518.

Respectfully,

A handwritten signature in cursive script that reads "Patsy Clugston".

Patsy Clugston  
Sr. Regulatory Specialist  
ConocoPhillips Company

Waiver to NSL – San Juan 28-5 Unit #56N

Lorrayn Gay Hacker James M Raymond POA does not object to ConocoPhillips drilling the San Juan 28-5 Unit #56N at the current non-standard bottomhole location for the Mancos pool at Unit L (NWSW), 2200' FSL & 215' FWL, Sec. 32, T28N, R5W in Rio Arriba County, New Mexico.  
API – 30-039-31088

\_\_\_\_\_  
Offset Operator

\_\_\_\_\_  
Date





3401 East 30<sup>th</sup> Street  
Farmington, NM 87402

February 20, 2012

Barton Resources LLC  
P.O. Box 5781  
Santa Fe, NM 87502

San Juan 28-5 Unit 56N – NSL application for Mancos Pool  
Unit I (NESE), 1883' FSL & 38' FEL, Sec. 31, T28N, R5W, Surface Location  
Unit L (NWSW), 2200' FSL & 215' FWL, Sec. 32, T28N, R5W, BH  
API – 30-039-31088

Dear Sir:

Attached you will find a copy of our NSL (non-standard location) application to the NMOCD office in Santa Fe, NM and according to NMOCD Rule 104.E (4) be advised that your company has a 20 day time frame from the date this notice is received to let the NMOCD know that you have objection to having the San Juan 28-55 Unit 56N drilling in the currently staked location.

Attached is a copy of the NSL application that was originally submitted to the NMOCD. If you are so inclined, please sign the attached waiver and return it to my attention either by mail at the address shown above or by fax @ 505-599-4062. If the 20 day waiting period expires the NMOCD will conclude that your company has no objection and the NSL approval will be granted to ConocoPhillips Company. If you do have an objection to the staked location on this well, please advise the NMOCD and us as soon as possible. If you have questions concerning this application please feel free to call me 505-326-9518.

Respectfully,

A handwritten signature in cursive script, reading 'Patsy Clugston'.

Patsy Clugston  
Sr. Regulatory Specialist  
ConocoPhillips Company

Waiver to NSL – San Juan 28-5 Unit #56N

Barton Resources LLC does not object to ConocoPhillips drilling the San Juan 28-5 Unit #56N at the current non-standard bottomhole location for the Mancos pool at Unit L (NWSW), 2200' FSL & 215' FWL, Sec. 32, T28N, R5W in Rio Arriba County, New Mexico.  
API – 30-039-31088

\_\_\_\_\_  
Offset Operator

\_\_\_\_\_  
Date



3401 East 30<sup>th</sup> Street  
Farmington, NM 87402

February 20, 2012

Navatex Energy LP  
C/O Zia Data Search Corp  
P.O. Drawer 2188  
Roswell, New Mexico 88202

San Juan 28-5 Unit 56N – NSL application for Mancos Pool  
Unit I (NESE), 1883' FSL & 38' FEL, Sec. 31, T28N, R5W, Surface Location  
Unit L (NWSW), 2200' FSL & 215' FWL, Sec. 32, T28N, R5W, BH  
API – 30-039-31088

Dear Sir:

Attached you will find a copy of our NSL (non-standard location) application to the NMOCD office in Santa Fe, NM and according to NMOCD Rule 104.E (4) be advised that your company has a 20 day time frame from the date this notice is received to let the NMOCD know that you have objection to having the San Juan 28-55 Unit 56N drilling in the currently staked location.

Attached is a copy of the NSL application that was originally submitted to the NMOCD. If you are so inclined, please sign the attached waiver and return it to my attention either by mail at the address shown above or by fax @ 505-599-4062. If the 20 day waiting period expires the NMOCD will conclude that your company has no objection and the NSL approval will be granted to ConocoPhillips Company. If you do have an objection to the staked location on this well, please advise the NMOCD and us as soon as possible. If you have questions concerning this application please feel free to call me 505-326-9518.

Respectfully,

A handwritten signature in cursive script, appearing to read 'Patsy Clugston'.

Patsy Clugston  
Sr. Regulatory Specialist  
ConocoPhillips Company

Waiver to NSL – San Juan 28-5 Unit #56N

Navatex Energy LP does not object to ConocoPhillips drilling the San Juan 28-5 Unit #56N at the current non-standard bottomhole location for the Mancos pool at Unit L (NWSW), 2200' FSL & 215' FWL, Sec. 32, T28N, R5W in Rio Arriba County, New Mexico.  
API – 30-039-31088

\_\_\_\_\_  
Offset Operator

\_\_\_\_\_  
Date



3401 East 30<sup>th</sup> Street  
Farmington, NM 87402

February 20, 2012

Tinmil A NM LLC  
C/O Tinnin Law Firm  
500 Marquette NW Ste 1300  
Albuquerque, NM 87102

San Juan 28-5 Unit 56N – NSL application for Mancos Pool  
Unit I (NESE), 1883' FSL & 38' FEL, Sec. 31, T28N, R5W, Surface Location  
Unit L (NWSW), 2200' FSL & 215' FWL, Sec. 32, T28N, R5W, BH  
API – 30-039-31088

Dear Sir:

Attached you will find a copy of our NSL (non-standard location) application to the NMOCD office in Santa Fe, NM and according to NMOCD Rule 104.E (4) be advised that your company has a 20 day time frame from the date this notice is received to let the NMOCD know that you have objection to having the San Juan 28-55 Unit 56N drilling in the currently staked location.

Attached is a copy of the NSL application that was originally submitted to the NMOCD. If you are so inclined, please sign the attached waiver and return it to my attention either by mail at the address shown above or by fax @ 505-599-4062. If the 20 day waiting period expires the NMOCD will conclude that your company has no objection and the NSL approval will be granted to ConocoPhillips Company. If you do have an objection to the staked location on this well, please advise the NMOCD and us as soon as possible. If you have questions concerning this application please feel free to call me 505-326-9518.

Respectfully,

A handwritten signature in cursive script that reads "Patsy Clugston".

Patsy Clugston  
Sr. Regulatory Specialist  
ConocoPhillips Company

Waiver to NSL – San Juan 28-5 Unit #56N

Tinmil A NM LLC does not object to ConocoPhillips drilling the San Juan 28-5 Unit #56N at the current non-standard bottomhole location for the Mancos pool at Unit L (NWSW), 2200' FSL & 215' FWL, Sec. 32, T28N, R5W in Rio Arriba County, New Mexico.  
API – 30-039-31088

\_\_\_\_\_  
Offset Operator

\_\_\_\_\_  
Date



3401 East 30<sup>th</sup> Street  
Farmington, NM 87402

February 20, 2012

Rio Aribaagas LTD  
C/O Eddye Dreyer Mgmt Co Agent  
4925 Greenville Ave Ste 900  
Dallas, TX 75206

San Juan 28-5 Unit 56N – NSL application for Mancos Pool  
Unit I (NESE), 1883' FSL & 38' FEL, Sec. 31, T28N, R5W, Surface Location  
Unit L (NWSW), 2200' FSL & 215' FWL, Sec. 32, T28N, R5W, BH  
API – 30-039-31088

Dear Sir:

Attached you will find a copy of our NSL (non-standard location) application to the NMOCD office in Santa Fe, NM and according to NMOCD Rule 104.E (4) be advised that your company has a 20 day time frame from the date this notice is received to let the NMOCD know that you have objection to having the San Juan 28-55 Unit 56N drilling in the currently staked location.

Attached is a copy of the NSL application that was originally submitted to the NMOCD. If you are so inclined, please sign the attached waiver and return it to my attention either by mail at the address shown above or by fax @ 505-599-4062. If the 20 day waiting period expires the NMOCD will conclude that your company has no objection and the NSL approval will be granted to ConocoPhillips Company. If you do have an objection to the staked location on this well, please advise the NMOCD and us as soon as possible. If you have questions concerning this application please feel free to call me 505-326-9518.

Respectfully,

A handwritten signature in cursive script, appearing to read 'Patsy Clugston'.

Patsy Clugston  
Sr. Regulatory Specialist  
ConocoPhillips Company

Waiver to NSL – San Juan 28-5 Unit #56N

Rio Aribaagas LTD does not object to ConocoPhillips drilling the San Juan 28-5 Unit #56N at the current non-standard bottomhole location for the Mancos pool at Unit L (NWSW), 2200' FSL & 215' FWL, Sec. 32, T28N, R5W in Rio Arriba County, New Mexico.  
API – 30-039-31088

\_\_\_\_\_  
Offset Operator

\_\_\_\_\_  
Date





3401 East 30<sup>th</sup> Street  
Farmington, NM 87402

February 20, 2012

Rio Arriba Limited Partnership  
Ste 101  
3270 N Colorado St  
Chandler, AZ 85225-1165

San Juan 28-5 Unit 56N – NSL application for Mancos Pool  
Unit I (NESE), 1883' FSL & 38' FEL, Sec. 31, T28N, R5W, Surface Location  
Unit L (NWSW), 2200' FSL & 215' FWL, Sec. 32, T28N, R5W, BH  
API – 30-039-31088

Dear Sir:

Attached you will find a copy of our NSL (non-standard location) application to the NMOCD office in Santa Fe, NM and according to NMOCD Rule 104.E (4) be advised that your company has a 20 day time frame from the date this notice is received to let the NMOCD know that you have objection to having the San Juan 28-55 Unit 56N drilling in the currently staked location.

Attached is a copy of the NSL application that was originally submitted to the NMOCD. If you are so inclined, please sign the attached waiver and return it to my attention either by mail at the address shown above or by fax @ 505-599-4062. If the 20 day waiting period expires the NMOCD will conclude that your company has no objection and the NSL approval will be granted to ConocoPhillips Company. If you do have an objection to the staked location on this well, please advise the NMOCD and us as soon as possible. If you have questions concerning this application please feel free to call me 505-326-9518.

Respectfully,

A handwritten signature in cursive script that reads "Patsy Clugston".

Patsy Clugston  
Sr. Regulatory Specialist  
ConocoPhillips Company

Waiver to NSL – San Juan 28-5 Unit #56N

Rio Arriba Limited Partnership does not object to ConocoPhillips drilling the San Juan 28-5 Unit #56N at the current non-standard bottomhole location for the Mancos pool at Unit L (NWSW), 2200' FSL & 215' FWL, Sec. 32, T28N, R5W in Rio Arriba County, New Mexico.  
API – 30-039-31088

\_\_\_\_\_  
Offset Operator

\_\_\_\_\_  
Date



3401 East 30<sup>th</sup> Street  
Farmington, NM 87402

February 20, 2012

Ruth Zimmerman Trust  
842 Muirlands Vista Way  
La Jolla, California 92037

San Juan 28-5 Unit 56N – NSL application for Mancos Pool  
Unit I (NESE), 1883' FSL & 38' FEL, Sec. 31, T28N, R5W, Surface Location  
Unit L (NWSW), 2200' FSL & 215' FWL, Sec. 32, T28N, R5W, BH  
API – 30-039-31088

Dear Sir:

Attached you will find a copy of our NSL (non-standard location) application to the NMOCD office in Santa Fe, NM and according to NMOCD Rule 104.E (4) be advised that your company has a 20 day time frame from the date this notice is received to let the NMOCD know that you have objection to having the San Juan 28-55 Unit 56N drilling in the currently staked location.

Attached is a copy of the NSL application that was originally submitted to the NMOCD. If you are so inclined, please sign the attached waiver and return it to my attention either by mail at the address shown above or by fax @ 505-599-4062. If the 20 day waiting period expires the NMOCD will conclude that your company has no objection and the NSL approval will be granted to ConocoPhillips Company. If you do have an objection to the staked location on this well, please advise the NMOCD and us as soon as possible. If you have questions concerning this application please feel free to call me 505-326-9518.

Respectfully,

A handwritten signature in cursive script that reads "Patsy Clugston".

Patsy Clugston  
Sr. Regulatory Specialist  
ConocoPhillips Company

Waiver to NSL – San Juan 28-5 Unit #56N

Ruth Zimmerman Trust does not object to ConocoPhillips drilling the San Juan 28-5 Unit #56N at the current non-standard bottomhole location for the Mancos pool at Unit L (NWSW), 2200' FSL & 215' FWL, Sec. 32, T28N, R5W in Rio Arriba County, New Mexico.  
API – 30-039-31088

\_\_\_\_\_  
Offset Operator

\_\_\_\_\_  
Date



3401 East 30<sup>th</sup> Street  
Farmington, NM 87402

February 20, 2012

T H McElvain Oil and Gas Prop  
Suite 1800  
1050 17<sup>th</sup> St  
Denver, CO 80265-1801

San Juan 28-5 Unit 56N – NSL application for Mancos Pool  
Unit I (NESE), 1883' FSL & 38' FEL, Sec. 31, T28N, R5W, Surface Location  
Unit L (NWSW), 2200' FSL & 215' FWL, Sec. 32, T28N, R5W, BH  
API – 30-039-31088

Dear Sir:

Attached you will find a copy of our NSL (non-standard location) application to the NMOCD office in Santa Fe, NM and according to NMOCD Rule 104.E (4) be advised that your company has a 20 day time frame from the date this notice is received to let the NMOCD know that you have objection to having the San Juan 28-55 Unit 56N drilling in the currently staked location.

Attached is a copy of the NSL application that was originally submitted to the NMOCD. If you are so inclined, please sign the attached waiver and return it to my attention either by mail at the address shown above or by fax @ 505-599-4062. If the 20 day waiting period expires the NMOCD will conclude that your company has no objection and the NSL approval will be granted to ConocoPhillips Company. If you do have an objection to the staked location on this well, please advise the NMOCD and us as soon as possible. If you have questions concerning this application please feel free to call me 505-326-9518.

Respectfully,

A handwritten signature in cursive script, reading "Patsy Clugston".

Patsy Clugston  
Sr. Regulatory Specialist  
ConocoPhillips Company

Waiver to NSL – San Juan 28-5 Unit #56N

T H McElvain Oil and Gas Prop does not object to ConocoPhillips drilling the San Juan 28-5 Unit #56N at the current non-standard bottomhole location for the Mancos pool at Unit L (NWSW), 2200' FSL & 215' FWL, Sec. 32, T28N, R5W in Rio Arriba County, New Mexico.  
API – 30-039-31088

\_\_\_\_\_  
Offset Operator

\_\_\_\_\_  
Date



3401 East 30<sup>th</sup> Street  
Farmington, NM 87402

February 20, 2012

Tamacam LLC James M Raymond Agent & AIF  
P.O. Box 291445  
Kerrville, TX 78029-1445

San Juan 28-5 Unit 56N – NSL application for Mancos Pool  
Unit I (NESE), 1883' FSL & 38' FEL, Sec. 31, T28N, R5W, Surface Location  
Unit L (NWSW), 2200' FSL & 215' FWL, Sec. 32, T28N, R5W, BH  
API – 30-039-31088

Dear Sir:

Attached you will find a copy of our NSL (non-standard location) application to the NMOCD office in Santa Fe, NM and according to NMOCD Rule 104.E (4) be advised that your company has a 20 day time frame from the date this notice is received to let the NMOCD know that you have objection to having the San Juan 28-55 Unit 56N drilling in the currently staked location.

Attached is a copy of the NSL application that was originally submitted to the NMOCD. If you are so inclined, please sign the attached waiver and return it to my attention either by mail at the address shown above or by fax @ 505-599-4062. If the 20 day waiting period expires the NMOCD will conclude that your company has no objection and the NSL approval will be granted to ConocoPhillips Company. If you do have an objection to the staked location on this well, please advise the NMOCD and us as soon as possible. If you have questions concerning this application please feel free to call me 505-326-9518.

Respectfully,

A handwritten signature in cursive script, appearing to read 'Patsy Clugston'.

Patsy Clugston  
Sr. Regulatory Specialist  
ConocoPhillips Company

Waiver to NSL – San Juan 28-5 Unit #56N

Tamacam LLC James M Raymond Agent & AIF does not object to ConocoPhillips drilling the San Juan 28-5 Unit #56N at the current non-standard bottomhole location for the Mancos pool at Unit L (NWSW), 2200' FSL & 215' FWL, Sec. 32, T28N, R5W in Rio Arriba County, New Mexico.  
API – 30-039-31088

\_\_\_\_\_  
Offset Operator

\_\_\_\_\_  
Date





3401 East 30<sup>th</sup> Street  
Farmington, NM 87402

February 20, 2012

Thomas P. Tinnin  
2303 Candelaria Rd NW  
Albuquerque, NM 87107

San Juan 28-5 Unit 56N – NSL application for Mancos Pool  
Unit I (NESE), 1883' FSL & 38' FEL, Sec. 31, T28N, R5W, Surface Location  
Unit L (NWSW), 2200' FSL & 215' FWL, Sec. 32, T28N, R5W, BH  
API – 30-039-31088

Dear Sir:

Attached you will find a copy of our NSL (non-standard location) application to the NMOCD office in Santa Fe, NM and according to NMOCD Rule 104.E (4) be advised that your company has a 20 day time frame from the date this notice is received to let the NMOCD know that you have objection to having the San Juan 28-55 Unit 56N drilling in the currently staked location.

Attached is a copy of the NSL application that was originally submitted to the NMOCD. If you are so inclined, please sign the attached waiver and return it to my attention either by mail at the address shown above or by fax @ 505-599-4062. If the 20 day waiting period expires the NMOCD will conclude that your company has no objection and the NSL approval will be granted to ConocoPhillips Company. If you do have an objection to the staked location on this well, please advise the NMOCD and us as soon as possible. If you have questions concerning this application please feel free to call me 505-326-9518.

Respectfully,

A handwritten signature in cursive script that reads "Patsy Clugston". The signature is written in dark ink and is positioned above the printed name.

Patsy Clugston  
Sr. Regulatory Specialist  
ConocoPhillips Company

Waiver to NSL – San Juan 28-5 Unit #56N

Thomas P. Tinnin does not object to ConocoPhillips drilling the San Juan 28-5 Unit #56N at the current non-standard bottomhole location for the Mancos pool at Unit L (NWSW), 2200' FSL & 215' FWL, Sec. 32, T28N, R5W in Rio Arriba County, New Mexico.  
API – 30-039-31088

\_\_\_\_\_  
Offset Operator

\_\_\_\_\_  
Date



3401 East 30<sup>th</sup> Street  
Farmington, NM 87402

February 20, 2012

Mar Oil & Gas Corporation  
Attn: M.A. Romero  
P.O. Box 5155  
Santa Fe, NM 87502

San Juan 28-5 Unit 56N – NSL application for Mancos Pool  
Unit I (NESE), 1883' FSL & 38' FEL, Sec. 31, T28N, R5W, Surface Location  
Unit L (NWSW), 2200' FSL & 215' FWL, Sec. 32, T28N, R5W, BH  
API – 30-039-31088

Dear Sir:

Attached you will find a copy of our NSL (non-standard location) application to the NMOCD office in Santa Fe, NM and according to NMOCD Rule 104.E (4) be advised that your company has a 20 day time frame from the date this notice is received to let the NMOCD know that you have objection to having the San Juan 28-55 Unit 56N drilling in the currently staked location.

Attached is a copy of the NSL application that was originally submitted to the NMOCD. If you are so inclined, please sign the attached waiver and return it to my attention either by mail at the address shown above or by fax @ 505-599-4062. If the 20 day waiting period expires the NMOCD will conclude that your company has no objection and the NSL approval will be granted to ConocoPhillips Company. If you do have an objection to the staked location on this well, please advise the NMOCD and us as soon as possible. If you have questions concerning this application please feel free to call me 505-326-9518.

Respectfully,

A handwritten signature in black ink, appearing to read 'Patsy Clugston'.

Patsy Clugston  
Sr. Regulatory Specialist  
ConocoPhillips Company

Waiver to NSL – San Juan 28-5 Unit #56N

Mar Oil & Gas Corporation does not object to ConocoPhillips drilling the San Juan 28-5 Unit #56N at the current non-standard bottomhole location for the Mancos pool at Unit L (NWSW), 2200' FSL & 215' FWL, Sec. 32, T28N, R5W in Rio Arriba County, New Mexico.  
API – 30-039-31088

\_\_\_\_\_  
Offset Operator

\_\_\_\_\_  
Date

**U.S. Postal Service™**  
**CERTIFIED MAIL™ RECEIPT**  
(Domestic Mail Only; No Insurance Coverage Provided)

For delivery information visit our website at [www.usps.com](http://www.usps.com)

71791000164261882074

Postage	\$ 0.45
Certified Fee	2.95
Return Receipt Fee (Endorsement Required)	2.35
Restricted Delivery Fee (Endorsement Required)	0.00
Total Postage & Fees	\$ 5.75

Sent To

Street, Apt. No.;  
or PO Box No.  
City, State, Zip+4

J&M RAYMOND LTD RAYMOND & SONST  
LLC GENERAL PARTNER  
P O BOX 291445  
KERRVILLE, TEXAS 78029-1445

28-5 #56N  
Postmark  
Here

2-22-12

plc

PS Form 3800, August 2006

See Reverse for Instructions

**U.S. Postal Service™**  
**CERTIFIED MAIL™ RECEIPT**  
(Domestic Mail Only; No Insurance Coverage Provided)

For delivery information visit our website at [www.usps.com](http://www.usps.com)

71791000164261882067

Postage	\$ 0.45
Certified Fee	2.95
Return Receipt Fee (Endorsement Required)	2.35
Restricted Delivery Fee (Endorsement Required)	0.00
Total Postage & Fees	\$ 5.75

Sent To

Street, Apt. No.;  
or PO Box No.  
City, State, Zip+4

DUGAN PRODUCTION CORP  
P O BOX 420  
FARMINGTON, NEW MEXICO 87499-0420

Postmark  
Here

28-5 #56N

2-22-12  
plc

PS Form 3800, August 2006

See Reverse for Instructions

**U.S. Postal Service™**  
**CERTIFIED MAIL™ RECEIPT**  
(Domestic Mail Only; No Insurance Coverage Provided)

For delivery information visit our website at [www.usps.com](http://www.usps.com)

71791000164261882081

Postage	\$ 0.45
Certified Fee	2.95
Return Receipt Fee (Endorsement Required)	2.35
Restricted Delivery Fee (Endorsement Required)	0.00
Total Postage & Fees	\$ 5.75

Sent To

Street, Apt. No.;  
or PO Box No.  
City, State, Zip+4

LANGDON D HARRISON REVOC TRUST B  
JACQUELINE M HARRISON SUCC  
TRUSTEE  
C/O ZIA DATA SEARCH  
PO DRAWER 2188  
ROSWELL, NEW MEXICO 88202

28-5 #56N

Postmark  
Here

2-22-12

PS Form 3800, August 2006

See Reverse for Instructions

**U.S. Postal Service™**  
**CERTIFIED MAIL™ RECEIPT**  
(Domestic Mail Only; No Insurance Coverage Provided)

For delivery information visit our website at [www.usps.com](http://www.usps.com)

71791000164261882104

Postage	\$ 0.45
Certified Fee	2.95
Return Receipt Fee (Endorsement Required)	2.35
Restricted Delivery Fee (Endorsement Required)	0.00
Total Postage & Fees	\$ 5.75

Sent To

Street, Apt. No.;  
or PO Box No.  
City, State, Zip+4

LORRAYN GAY HACKER JAMES M  
RAYMOND POA  
P O BOX 291445  
KERRVILLE, TEXAS 78029-1445

Postmark  
Here

28-5 #56N

2-22-12

plc

PS Form 3800, August 2006

See Reverse for Instructions

**U.S. Postal Service™**  
**CERTIFIED MAIL™ RECEIPT**  
(Domestic Mail Only; No Insurance Coverage Provided)

For delivery information visit our website at [www.usps.com](http://www.usps.com)

71791000164261882111

Postage	\$ 0.45
Certified Fee	2.95
Return Receipt Fee (Endorsement Required)	2.35
Restricted Delivery Fee (Endorsement Required)	0.00
Total Postage & Fees	\$ 5.75

Sent To

Street, Apt. No.;  
or PO Box No.  
City, State, Zip+4

BARTON RESOURCES LLC  
PO BOX 5781  
SANTA FE, NEW MEXICO 87502

28-5 #56N

Postmark  
Here

2-22-12

plc

2006

See Reverse for Instructions

**U.S. Postal Service™**  
**CERTIFIED MAIL™ RECEIPT**  
 (Domestic Mail Only; No Insurance Coverage Provided)  
 For delivery information visit our website at [www.usps.com](http://www.usps.com)  
 71791000164261882135

Postage	\$ 0.45	28-5 #56N Postmark Here 2-22-12 pic
Certified Fee	2.95	
Return Receipt Fee (Endorsement Required)	2.35	
Restricted Delivery Fee (Endorsement Required)	0.00	
Total Postage & Fees	\$ 5.75	

Sent To  
 TINNIN LAW FIRM  
 C/O TINNIN LAW FIRM  
 500 MARQUETTE NW STE 1300  
 ALBUQUERQUE, NEW MEXICO 87102  
 Street, Apt. No., or PO Box No.  
 City, State, Zip+4

PS Form 3800, August 2006 See Reverse for Instructions

**U.S. Postal Service™**  
**CERTIFIED MAIL™ RECEIPT**  
 (Domestic Mail Only; No Insurance Coverage Provided)  
 For delivery information visit our website at [www.usps.com](http://www.usps.com)  
 71791000164261882128

Postage	\$ 0.45	28-5 #56N Postmark Here 2-22-12 pic
Certified Fee	2.95	
Return Receipt Fee (Endorsement Required)	2.35	
Restricted Delivery Fee (Endorsement Required)	0.00	
Total Postage & Fees	\$ 5.75	

Sent To  
 NAVATEX ENERGY LP  
 C/O ZIA DATA SEARCH CORP  
 PO DRAWER 2188  
 ROSWELL, NEW MEXICO 88202  
 Street, Apt. No., or PO Box No.  
 City, State, Zip+4

PS Form 3800, August 2006 See Reverse for Instructions

**U.S. Postal Service™**  
**CERTIFIED MAIL™ RECEIPT**  
 (Domestic Mail Only; No Insurance Coverage Provided)  
 For delivery information visit our website at [www.usps.com](http://www.usps.com)  
 71791000164261882050

Postage	\$ 0.45	28-5 #56N Postmark Here 2-22-12 pic
Certified Fee	2.95	
Return Receipt Fee (Endorsement Required)	2.35	
Restricted Delivery Fee (Endorsement Required)	0.00	
Total Postage & Fees	\$ 5.75	

Sent To  
 CHARLES W GAY JAMES M RAYMOND  
 POA  
 P O BOX 291445  
 KERRVILLE, TEXAS 78029-1445  
 Street, Apt. No., or PO Box No.  
 City, State, Zip+4

PS Form 3800, August 2006 See Reverse for Instructions

**U.S. Postal Service™**  
**CERTIFIED MAIL™ RECEIPT**  
 (Domestic Mail Only; No Insurance Coverage Provided)  
 For delivery information visit our website at [www.usps.com](http://www.usps.com)  
 71791000164261882142

Postage	\$ 0.45	28-5 #56N Postmark Here 2-22-12 pic
Certified Fee	2.95	
Return Receipt Fee (Endorsement Required)	2.35	
Restricted Delivery Fee (Endorsement Required)	0.00	
Total Postage & Fees	\$ 5.75	

Sent To  
 RIO ARIBAGAS LTD  
 C/O EDDYE DREYER MGMT CO AGENT  
 4925 GREENVILLE AVE STE 900  
 DALLAS, TEXAS 75206  
 Street, Apt. No., or PO Box No.  
 City, State, Zip+4

PS Form 3800, August 2006 See Reverse for Instructions

**U.S. Postal Service™**  
**CERTIFIED MAIL™ RECEIPT**  
 (Domestic Mail Only; No Insurance Coverage Provided)  
 For delivery information visit our website at [www.usps.com](http://www.usps.com)  
 71791000164261882203

Postage	\$ 0.45	28-5 #56N Postmark Here 2/22/12 pic
Certified Fee	2.95	
Return Receipt Fee (Endorsement Required)	2.35	
Restricted Delivery Fee (Endorsement Required)	0.00	
Total Postage & Fees	\$ 5.75	

Sent To  
 MAR OIL & GAS CORPORATION  
 ATTN: M.A. ROMERO  
 PO BOX 5155  
 SANTA FE, NEW MEXICO 87502  
 Street, Apt. No., or PO Box No.  
 City, State, Zip+4

**U.S. Postal Service™**  
**CERTIFIED MAIL™ RECEIPT**  
 (Domestic Mail Only; No Insurance Coverage Provided)  
 For delivery information visit our website at [www.usps.com](http://www.usps.com)  
 71791000164261882043

Postage	\$ 0.45	28-5 #56N Postmark Here 2-22-12 pic
Certified Fee	2.95	
Return Receipt Fee (Endorsement Required)	2.35	
Restricted Delivery Fee (Endorsement Required)	0.00	
Total Postage & Fees	\$ 5.75	

Sent To  
 PROVIDENCE MINERALS LLC  
 14860 MONTFORT DR SUITE 209  
 DALLAS, TEXAS 75254  
 Street, Apt. No., or PO Box No.  
 City, State, Zip+4

**U.S. Postal Service™**  
**CERTIFIED MAIL™ RECEIPT**  
(Domestic Mail Only; No Insurance Coverage Provided)  
For delivery information visit our website at www.usps.com  
71791000164261882165

Postage	\$ 0.45	28-5 #56N  2-22-12  pic
Certified Fee	2.95	
Return Receipt Fee (Endorsement Required)	2.35	
Restricted Delivery Fee (Endorsement Required)	0.00	
Total Postage & Fees	\$ 5.75	

Sent To  
**RUTH ZIMMERMAN TRUST**  
**842 MUIRLANDS VISTA WAY**  
**LA JOLLA, CALIFORNIA 92037**  
Street, Apt. No.,  
or PO Box No.  
City, State, Zip+4  
PS Form 3800, August 2006 See Reverse for Instructions

**U.S. Postal Service™**  
**CERTIFIED MAIL™ RECEIPT**  
(Domestic Mail Only; No Insurance Coverage Provided)  
For delivery information visit our website at www.usps.com  
71791000164261882159

Postage	\$ 0.45	28-5 #56N  2-22-12  pic
Certified Fee	2.95	
Return Receipt Fee (Endorsement Required)	2.35	
Restricted Delivery Fee (Endorsement Required)	0.00	
Total Postage & Fees	\$ 5.75	

Sent To  
**RIO ARRIBA LIMITED PARTNERSHIP**  
**STE 101**  
**3270 N COLORADO ST**  
**CHANDLER, ARIZONA 85225-1165**  
Street, Apt. No.,  
or PO Box No.  
City, State, Zip+4  
PS Form 3800, August 2006 See Reverse for Instructions

**U.S. Postal Service™**  
**CERTIFIED MAIL™ RECEIPT**  
(Domestic Mail Only; No Insurance Coverage Provided)  
For delivery information visit our website at www.usps.com  
71791000164261882180

Postage	\$ 0.45	28-5 #56N  2-22-12  pic
Certified Fee	2.95	
Return Receipt Fee (Endorsement Required)	2.35	
Restricted Delivery Fee (Endorsement Required)	0.00	
Total Postage & Fees	\$ 5.75	

Sent To  
**TAMACAM LLC JAMES M RAYMOND**  
**AGENT & AIF**  
**PO BOX 291445**  
**KERRVILLE, TEXAS 78029-1445**  
Street, Apt. No.,  
or PO Box No.  
City, State, Zip+4  
PS Form 3800, August 2006 See Reverse for Instructions

**U.S. Postal Service™**  
**CERTIFIED MAIL™ RECEIPT**  
(Domestic Mail Only; No Insurance Coverage Provided)  
For delivery information visit our website at www.usps.com  
71791000164261882173

Postage	\$ 0.45	28-5 #56N  2-22-12  pic
Certified Fee	2.95	
Return Receipt Fee (Endorsement Required)	2.35	
Restricted Delivery Fee (Endorsement Required)	0.00	
Total Postage & Fees	\$ 5.75	

Sent To  
**TH MCELVAIN OIL AND GAS PROP**  
**SUITE 1800**  
**1050 17TH ST**  
**DENVER, COLORADO 80265-1801**  
Street, Apt. No.,  
or PO Box No.  
City, State, Zip+4  
PS Form 3800, August 2006 See Reverse for Instructions

**U.S. Postal Service™**  
**CERTIFIED MAIL™ RECEIPT**  
(Domestic Mail Only; No Insurance Coverage Provided)  
For delivery information visit our website at www.usps.com  
71791000164261882197

Postage	\$ 0.45	28-5 56N  2-22-12  pic
Certified Fee	2.95	
Return Receipt Fee (Endorsement Required)	2.35	
Restricted Delivery Fee (Endorsement Required)	0.00	
Total Postage & Fees	\$ 5.75	

Sent To  
**THOMAS P TINNIN**  
**2303 CANDELARIA RD NW**  
**ALBUQUERQUE, NEW MEXICO 87107**  
Street, Apt. No.,  
or PO Box No.  
City, State, Zip+4