

DATE IN 10/2/12	SUSPENSE	ENGINEER Eeanyin	LOGGED IN 10/22/12	TYPE OLS	APP NO. PKUR1229645378
-----------------	----------	------------------	--------------------	----------	------------------------

ABOVE THIS LINE FOR DIVISION USE ONLY

## NEW MEXICO OIL CONSERVATION DIVISION

- Engineering Bureau -

1220 South St. Francis Drive, Santa Fe, NM 87505



Lime Rock Resources II-A  
LP  
McNatt Vandergriff 14P  
#2

MCNATT VANDERGRIFF 14 P #2 30-015-40489

### ADMINISTRATIVE APPLICATION CHECKLIST

THIS CHECKLIST IS MANDATORY FOR ALL ADMINISTRATIVE APPLICATIONS FOR EXCEPTIONS TO DIVISION RULES AND REGULATIONS WHICH REQUIRE PROCESSING AT THE DIVISION LEVEL IN SANTA FE

#### Application Acronyms:

[NSL-Non-Standard Location] [NSP-Non-Standard Proration Unit] [SD-Simultaneous Dedication]  
[DHC-Downhole Commingling] [CTB-Lease Commingling] [PLC-Pool/Lease Commingling]  
[PC-Pool Commingling] [OLS - Off-Lease Storage] [OLM-Off-Lease Measurement]  
[WFX-Waterflood Expansion] [PMX-Pressure Maintenance Expansion]  
[SWD-Salt Water Disposal] [IPI-Injection Pressure Increase]  
[EOR-Qualified Enhanced Oil Recovery Certification] [PPR-Positive Production Response]

#### [1] TYPE OF APPLICATION - Check Those Which Apply for [A]

[A] Location - Spacing Unit - Simultaneous Dedication  
☐ NSL ☐ NSP ☐ SD

Check One Only for [B] or [C]

[B] Commingling - Storage - Measurement  
☐ DHC ☐ CTB ☐ PLC ☐ PC ☒ OLS ☒ OLM

[C] Injection - Disposal - Pressure Increase - Enhanced Oil Recovery  
☐ WFX ☐ PMX ☐ SWD ☐ IPI ☐ EOR ☐ PPR

[D] Other: Specify \_\_\_\_\_

#### [2] NOTIFICATION REQUIRED TO: - Check Those Which Apply, or ☐ Does Not Apply

[A] ☒ Working, Royalty or Overriding Royalty Interest Owners

[B] ☐ Offset Operators, Leaseholders or Surface Owner

[C] ☐ Application is One Which Requires Published Legal Notice

[D] ☐ Notification and/or Concurrent Approval by BLM or SLO  
U.S. Bureau of Land Management - Commissioner of Public Lands, State Land Office

[E] ☐ For all of the above, Proof of Notification or Publication is Attached, and/or,

[F] ☐ Waivers are Attached

#### [3] SUBMIT ACCURATE AND COMPLETE INFORMATION REQUIRED TO PROCESS THE TYPE OF APPLICATION INDICATED ABOVE.

[4] **CERTIFICATION:** I hereby certify that the information submitted with this application for administrative approval is **accurate** and **complete** to the best of my knowledge. I also understand that **no action** will be taken on this application until the required information and notifications are submitted to the Division.

Note: Statement must be completed by an individual with managerial and/or supervisory capacity.

Mike Pippin	<i>Mike Pippin</i>	Petroleum Engineer	October 1, 2012
Print or Type Name	Signature	Title	Date
		mike@pippinllc.com	
		e-mail Address	

OLM - 70

LIME ROCK RESOURCES II-A, L.P.  
Mike Pippin PE  
3104 N. Sullivan Avenue  
Farmington, NM 87401  
505-327-4573 (phone) mike@pippinllc.com

October 1, 2012

NMOCD  
1220 South St. Francis Drive  
Santa Fe, NM 87505

**RE: C-107B, APPLICATION FOR OFF-LEASE STORAGE & MEASUREMENT**  
**MCNATT VANDERGRIFF 14 P #2– API#: 30-015-40489**  
Unit Letter "P" Section 14 T18S R26E  
Eddy County, New Mexico

Greetings:

LIME ROCK RESOURCES II-A, L.P. as operator of the above-referenced well, is submitting this application to permit the referenced well for Off-Lease Storage & Measurement. Its State pool is, Atoka, Glorieta-Yeso (3250).

The McNatt Vandergriff 14 P #2 is located on a Fee lease. All working interest owners and royalty owners have been contacted.

Attached is the necessary C-107B information, schematic map of the tank battery and plat showing the private (Fee) lease boundaries and well and tank battery locations.

Should you have any questions, please contact me at 505-327-4573.

Very truly yours,



Mike Pippin

Petroleum Engineer

District I  
1625 N. French Drive, Hobbs, NM 88240  
District II  
811 S. First St., Artesia, NM 88210  
District III  
1000 Rio Brazos Road, Aztec, NM 87410  
District IV  
1220 S. St Francis Dr, Santa Fe, NM  
87505

State of New Mexico  
Energy, Minerals and Natural Resources Department

Form C-107-B  
Revised August 1, 2011

**OIL CONSERVATION DIVISION**  
1220 S. St Francis Drive  
Santa Fe, New Mexico 87505

Submit the original  
application to the Santa Fe  
office with one copy to the  
appropriate District Office.

**APPLICATION FOR SURFACE COMMINGLING (DIVERSE OWNERSHIP)**

OPERATOR NAME: LIME ROCK RESOURCES II-A, L.P.  
OPERATOR ADDRESS: c/o Mike Pippin LLC, 3104 N. Sullivan, Farmington, NM87401  
APPLICATION TYPE:

☐ Pool Commingling ☐ Lease Commingling ☐ Pool and Lease Commingling ☒ Off-Lease Storage and Measurement (Only if not Surface Commingling)

LEASE TYPE: ☒ Fee ☐ State ☐ Federal

Is this an Amendment to existing Order? ☐ Yes ☒ No If "Yes", please include the appropriate Order No. \_\_\_\_\_  
Have the Bureau of Land Management (BLM) and State Land office (SLO) been notified in writing of the proposed commingling  
☐ Yes ☐ No This is not a commingle.

**(A) POOL COMMINGLING**  
Please attach sheets with the following information

(1) Pool Names and Codes	Gravities / BTU of Non-Commingled Production	Calculated Gravities / BTU of Commingled Production		Calculated Value of Commingled Production	Volumes
Atoka, Glorieta-Yeso 3250	35.4/1.456				

- (2) Are any wells producing at top allowables? ☐ Yes ☐ No  
(3) Has all interest owners been notified by certified mail of the proposed commingling? ☐ Yes ☐ No.  
(4) Measurement type: ☐ Metering ☐ Other (Specify)  
(5) Will commingling decrease the value of production? ☐ Yes ☐ No If "yes", describe why commingling should be approved

**(B) LEASE COMMINGLING**  
Please attach sheets with the following information

- (1) Pool Name and Code.  
(2) Is all production from same source of supply? ☐ Yes ☐ No  
(3) Has all interest owners been notified by certified mail of the proposed commingling? ☐ Yes ☐ No  
(4) Measurement type: ☐ Metering ☐ Other (Specify)

**(C) POOL and LEASE COMMINGLING**  
Please attach sheets with the following information

- (1) Complete Sections A and E.

**(D) OFF-LEASE STORAGE and MEASUREMENT**  
Please attached sheets with the following information

- (1) Is all production from same source of supply? ☒ Yes ☐ No  
(2) Include proof of notice to all interest owners. See attached.

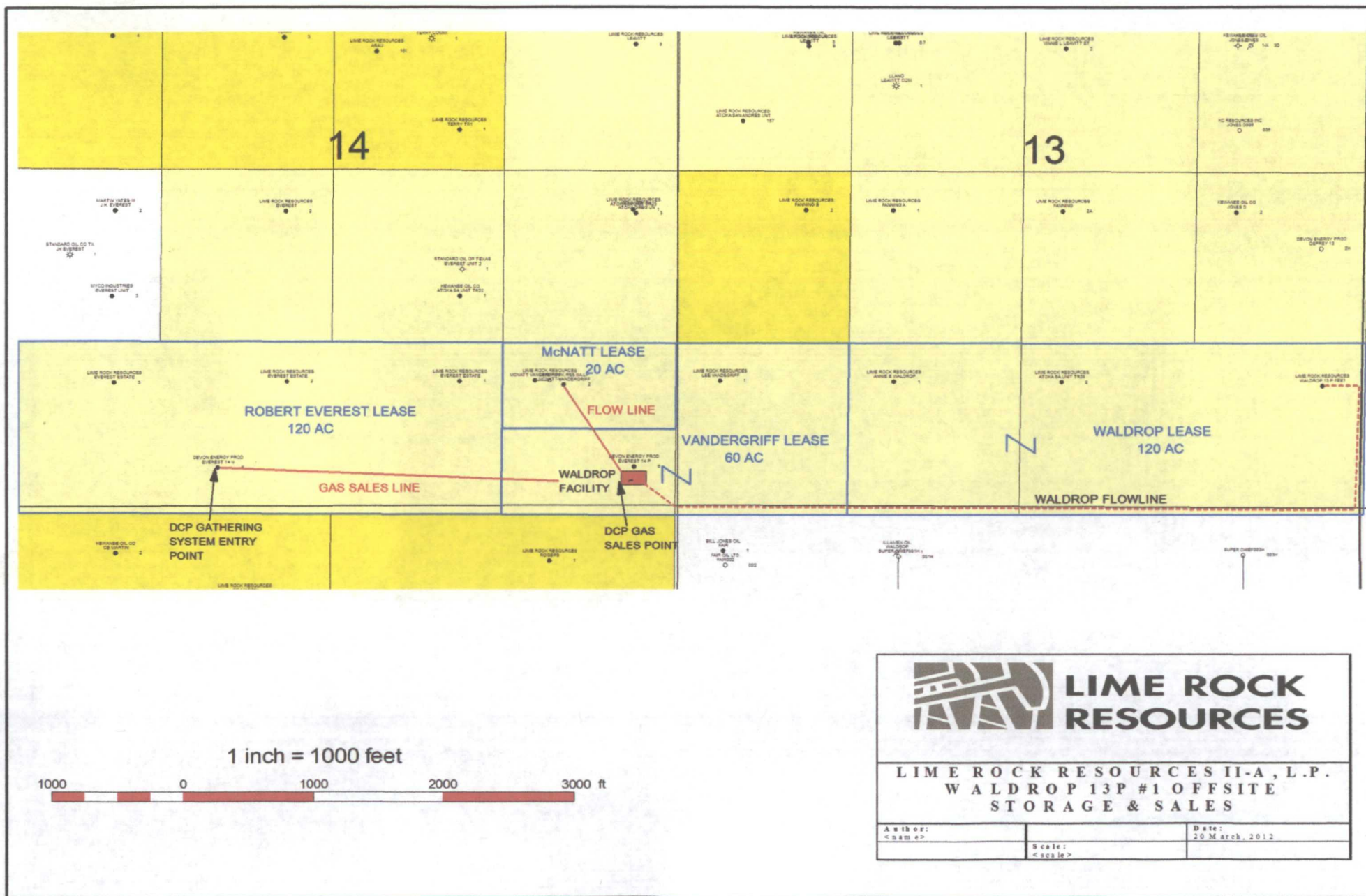
**(E) ADDITIONAL INFORMATION (for all application types)**  
Please attach sheets with the following information

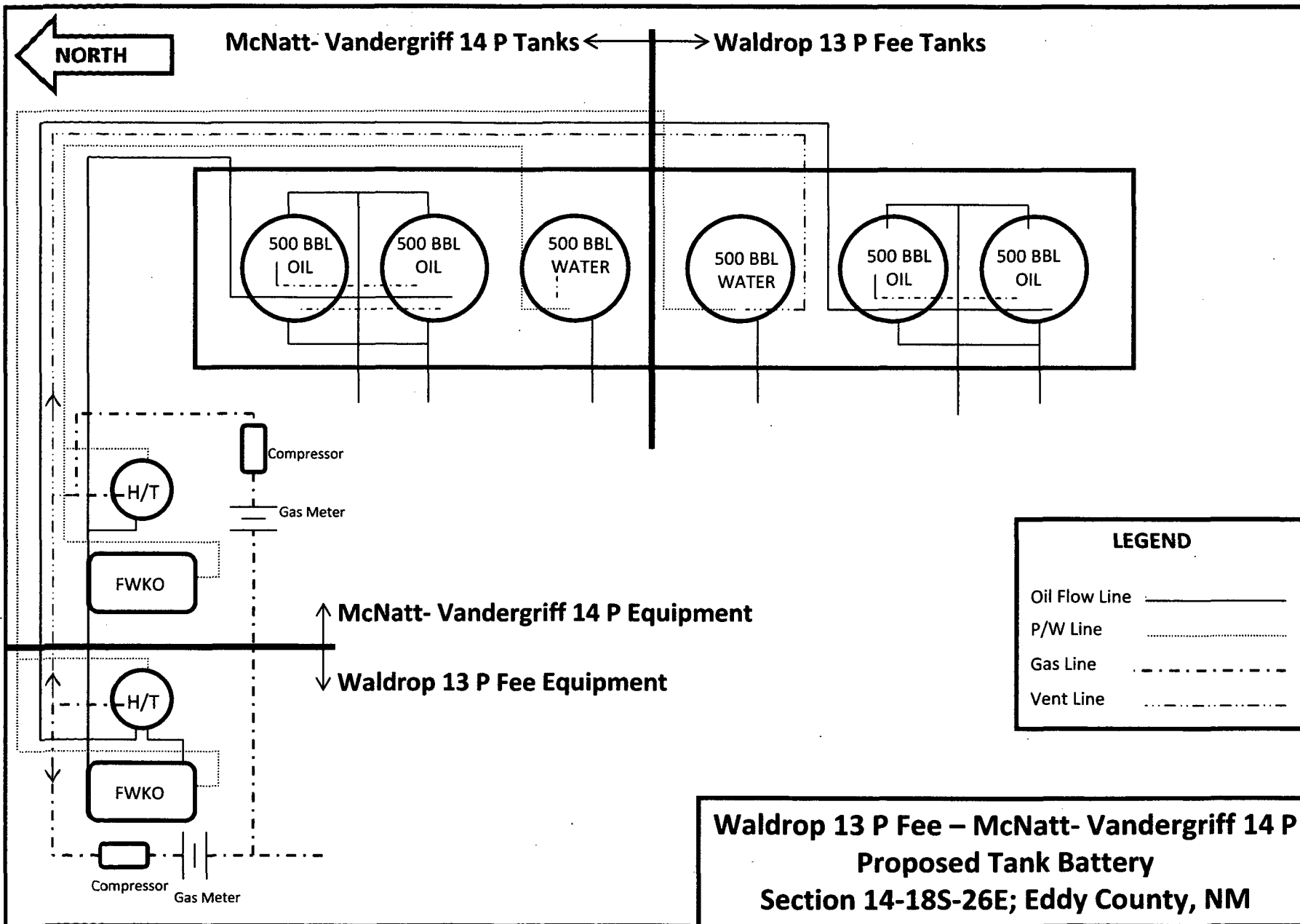
- (1) A schematic diagram of facility, including legal location. See Attached  
(2) A plat with lease boundaries showing all well and facility locations. Include lease numbers if Federal or State lands are involved. See Attached  
(3) Lease Names, Lease and Well Numbers, and API Numbers. McNatt Vandergriff 14 P #2, 30-015-40489

I hereby certify that the information above is true and complete to the best of my knowledge and belief.

SIGNATURE: Mike Pippin TITLE: Petroleum Engineer DATE: October 1, 2012

TYPE OR PRINT NAME: Mike Pippin TELEPHONE NO.: 505-347-4573  
E-MAIL ADDRESS: mike@pippinllc.com





**District I**

1625 N. French Dr., Hobbs, NM 88240

**District II**

1301 W. Grand Avenue, Artesia, NM 88210

**District III**

1000 Rio Brazos Rd., Aztec, NM 87410

**District IV**

1220 S. St. Francis Dr., Santa Fe, NM 87505

State of New Mexico  
Energy, Minerals & Natural Resources Department  
**OIL CONSERVATION DIVISION**  
1220 South St. Francis Dr.  
Santa Fe, NM 87505

Form C-102

Revised October 15, 2009

Submit one copy to appropriate  
District Office

☐ AMENDED REPORT**WELL LOCATION AND ACREAGE DEDICATION PLAT**

<sup>1</sup> API Number <b>30-015-40489</b>		<sup>2</sup> Pool Code <b>5H203250</b>		<sup>3</sup> Pool Name <b>REDTARE JG LORIE TA-YE SO</b>	
<sup>4</sup> Property Code <b>39350</b>		<sup>5</sup> Property Name <b>McNATT-VANDERGRUFF "14" P</b>			<sup>6</sup> Well Number <b>2</b>
<sup>7</sup> OGRID No. <b>277558</b>		<sup>8</sup> Operator Name <b>LIME ROCK RESOURCES II-A, L.P.</b>			<sup>9</sup> Elevation <b>3308.7</b>
<sup>10</sup> Surface Location					
UL or lot no. <b>P</b>	Section <b>14</b>	Township <b>18 S</b>	Range <b>26 E</b>	Lot Idn	Feet from the <b>990</b>
		North/South line <b>SOUTH</b>		Feet from the <b>880</b>	East/West line <b>EAST</b>
				County <b>EDDY</b>	
<sup>11</sup> Bottom Hole Location If Different From Surface					
UL or lot no. <b>P</b>	Section <b>14</b>	Township <b>18 S</b>	Range <b>26 E</b>	Lot Idn	Feet from the <b>990</b>
		North/South line <b>SOUTH</b>		Feet from the <b>990</b>	East/West line <b>EAST</b>
				County <b>EDDY</b>	
<sup>12</sup> Dedicated Acres <b>40</b>		<sup>13</sup> Joint or Infill		<sup>14</sup> Consolidation Code	
				<sup>15</sup> Order No.	

No allowable will be assigned to this completion until all interests have been consolidated or a non-standard unit has been approved by the division.

<p><b>NOTE:</b> LATITUDE AND LONGITUDE COORDINATES ARE SHOWN USING THE NORTH AMERICAN DATUM OF 1927 (NAD27), AND ARE IN DECIMAL DEGREE FORMAT.</p>		<p><b>NE CORNER SEC. 14</b> LAT. = 32.7550409°N LONG. = 104.3434626°W</p>	
<p><b>SW CORNER SEC. 14</b> LAT. = 32.7405084°N LONG. = 104.3605385°W</p>		<p><b>SE CORNER SEC. 14</b> LAT. = 32.7404786°N LONG. = 104.3433724°W</p>	
<p><b>McNATT-VANDERGRUFF "14" P #2</b> ELEV. = 3308.7' LAT. = 32.7431920°N (NAD27) LONG. = 104.3462507°W</p>		<p><b>17 OPERATOR CERTIFICATION</b> I hereby certify that the information contained herein is true and complete to the best of my knowledge and belief, and that this organization either owns a working interest or unleased mineral interest in the land including the proposed bottom hole location or has a right to drill this well at this location pursuant to a contract with an owner of such a mineral or working interest, or to a voluntary pooling agreement or a compulsory pooling order heretofore entered by the division.</p>	
<p><b>18 SURVEYOR CERTIFICATION</b> I hereby certify that the well location shown on this plat was plotted from field notes of actual surveys made by me or under my supervision, and that the same is true and correct to the best of my belief.</p>		<p><b>19 SURVEYOR CERTIFICATION</b> I hereby certify that the well location shown on this plat was plotted from field notes of actual surveys made by me or under my supervision, and that the same is true and correct to the best of my belief.</p>	
<p><b>BOTTOM OF HOLE</b> LAT. = 32.7431921°N LONG. = 104.3466091°W</p>		<p><b>SURFACE LOCATION</b> 880' 990'</p>	
<p><b>DATE OF SURVEY</b> 12/1/09</p>		<p><b>DATE OF SURVEY</b> 12/1/09</p>	
<p><b>Signature and Seal of Professional Surveyor</b> FELIMON F. JARAMILLO, PLS (2797)</p>		<p><b>Signature and Seal of Professional Surveyor</b> FELIMON F. JARAMILLO, PLS (2797)</p>	
<p><b>CERTIFICATE NUMBER</b> 12797</p>		<p><b>CERTIFICATE NUMBER</b> 12797</p>	
<p><b>SURVEY NO 625</b></p>		<p><b>SURVEY NO 625</b></p>	

LIME ROCK RESOURCES II-A, L.P.  
Mike Pippin  
3104 N. Sullivan Avenue  
Farmington, NM 87401  
505-327-4573 (phone) mike@pippinllc.com

October 2, 2012

**RE: C-107B Application for Off Lease Measurement & Storage**  
**MCNATT VERDERGRIFF 14 P #2** – API#: 30-015-40489  
990' FSL 880' FEL, "P" Section 14 T18S R26E  
Eddy County, New Mexico

VIA CERTIFIED MAIL  
To all Interest Owners:

In accordance with the New Mexico Oil Conservation Division Rule 19.15.23.9 governing off lease measurement & storage, you are hereby notified that LIME ROCK RESOURCES II-A, L.P. as operator of the above-referenced well, has submitted an application for off lease measurement and storage.

This oil well will be producing from the Atoka, Glorieta-Yeso pool (3250) from perms at 3870'-4209'. Lime Rock believes that operating expenses would be lower, and the well would produce more efficiently with the proposed off lease measurement and storage.

Interested parties must file objections or a request for hearing with the NMOCD, 1220 South St. Frances Drive, Santa Fe, NM 87505 within 20 days.

Should you have any questions or concerns, please contact me at 505-327-4573 and/or the NMOCD at 505-476-3467.

Sincerely,  
LIME ROCK RESOURCES II-A, L.P.



Mike Pippin PE  
Petroleum Engineer

Enclosures

INTEREST OWNERS  
For McNatt Vandergriff 14 P #2  
October 1, 2012

Lime Rock Resources II-A, L.P.  
1111 Bagby Street  
Suite 4600  
Houston, TX 77002

Donald Fanning & Sons, Inc.                      Surface Owner  
106 Aaron Drive  
Artesia, New Mexico 88210

James R. Bush  
27510 Clydehurst Grove Ct.  
Katy, TX 77494

Gerald Wayne Bush  
18331 Edwards Bluff  
San Antonio, TX 78259

Retha June Dossey  
PO Box 376  
Gorman, TX 76454

Lillian Lorene Eldridge  
4243 Knollpass  
San Antonio, TX 78247

James W. Bush Jr Rev Lvg Trust  
L Eldridge & G. Bush Trustees  
18331 Edwards Bluff  
San Antonio, TX 78259

Gary Lasater  
c/o IRS Levy Proceeds FAO 4425427  
ACS Support  
Kansas City, MO 641219690

Merrion Oil & Gas Corp  
610 Reilly Ave.  
Farmington, NM 87401



Dana Rae Mosman  
13539 Shahan Dr.  
Dallas, TX 75234

Rivendell Royalty Corp.  
PO Box 1410  
Edmond, OK 73083-1410

Scout Royalty Corp.  
PO Box 1348  
Edmond, OK 73083-1348

Sidney C. Nichols & Donna R. Nichols Rev Trust DO  
2423 Morgan Court  
Hobbs, NM 88240

Triangle Royalty Corp.  
1019 Waterwood Parkway, Ste A  
Edmond, OK 73034-5329

Jerre Glenn Vandagriff  
108 Miramar Circle  
Oak Ridge, TN 37830

7011 1570 0001 0600 3468

U.S. Postal Service™  
**CERTIFIED MAIL™ RECEIPT**  
 (Domestic Mail Only, No Insurance Coverage Provided)

For delivery information visit our website at [www.usps.com](http://www.usps.com)

FARMINGTON NM 87401

Postage	\$	\$0.45	0401
Certified Fee		\$2.95	
Return Receipt Fee (Endorsement Required)		\$0.00	
Restricted Delivery Fee (Endorsement Required)		\$0.00	
Total Postage & Fees	\$	\$3.40	10/01/2012

Sent To *Merrion Oil & Gas Corp.*  
 Street, Apt. No., or PO Box No. *610 Ralley Ave*  
 City, State, ZIP+4 *Farmington NM 87401-2634*

PS Form 3800, August 2006

See Reverse for Instructions

7011 1570 0001 0600 3475

U.S. Postal Service™  
**CERTIFIED MAIL™ RECEIPT**  
 (Domestic Mail Only, No Insurance Coverage Provided)

For delivery information visit our website at [www.usps.com](http://www.usps.com)

DALLAS TX 75234

Postage	\$	\$0.45	0401
Certified Fee		\$2.95	
Return Receipt Fee (Endorsement Required)		\$0.00	
Restricted Delivery Fee (Endorsement Required)		\$0.00	
Total Postage & Fees	\$	\$3.40	10/01/2012

Sent To *Dana Rae Mosman*  
 Street, Apt. No., or PO Box No. *13539 Shahan Dr*  
 City, State, ZIP+4 *Dallas TX 75234*

PS Form 3800, August 2006

See Reverse for Instructions

7011 1570 0001 0600 3482

U.S. Postal Service™  
**CERTIFIED MAIL™ RECEIPT**  
 (Domestic Mail Only, No Insurance Coverage Provided)

For delivery information visit our website at [www.usps.com](http://www.usps.com)

EDMOND OK 73083

Postage	\$	\$0.45	0401
Certified Fee		\$2.95	
Return Receipt Fee (Endorsement Required)		\$0.00	
Restricted Delivery Fee (Endorsement Required)		\$0.00	
Total Postage & Fees	\$	\$3.40	10/01/2012

Sent To *Rivendell Royalty Corp.*  
 Street, Apt. No., or PO Box No. *PO Box 1410*  
 City, State, ZIP+4 *Edmond OK 73083-1410*

PS Form 3800, August 2006

See Reverse for Instructions

7011 1570 0001 0600 3499

U.S. Postal Service™  
**CERTIFIED MAIL™ RECEIPT**  
 (Domestic Mail Only, No Insurance Coverage Provided)

For delivery information visit our website at [www.usps.com](http://www.usps.com)

EDMOND OK 73083

Postage	\$	\$0.45	0401
Certified Fee		\$2.95	
Return Receipt Fee (Endorsement Required)		\$0.00	
Restricted Delivery Fee (Endorsement Required)		\$0.00	
Total Postage & Fees	\$	\$3.40	10/01/2012

Sent To *Stout Royalty Corp.*  
 Street, Apt. No., or PO Box No. *PO Box 1348*  
 City, State, ZIP+4 *Edmond OK 73083-1348*

PS Form 3800, August 2006

See Reverse for Instructions

7011 1570 0001 0600 3505

U.S. Postal Service™  
**CERTIFIED MAIL™ RECEIPT**  
 (Domestic Mail Only, No Insurance Coverage Provided)

For delivery information visit our website at [www.usps.com](http://www.usps.com)

HOBBS NM 88240

Postage	\$	\$0.45	0401
Certified Fee		\$2.95	
Return Receipt Fee (Endorsement Required)		\$0.00	
Restricted Delivery Fee (Endorsement Required)		\$0.00	
Total Postage & Fees	\$	\$3.40	10/01/2012

Sent To *Sidney C & Donna R. Nichols Rev Trust*  
 Street, Apt. No., or PO Box No. *2423 Morgan Ct.*  
 City, State, ZIP+4 *Hobbs NM 88240*

PS Form 3800, August 2006

See Reverse for Instructions

7011 1570 0001 0600 3522

U.S. Postal Service™  
**CERTIFIED MAIL™ RECEIPT**  
 (Domestic Mail Only, No Insurance Coverage Provided)

For delivery information visit our website at [www.usps.com](http://www.usps.com)

EDMOND OK 73034

Postage	\$	\$0.45	0401
Certified Fee		\$2.95	
Return Receipt Fee (Endorsement Required)		\$0.00	
Restricted Delivery Fee (Endorsement Required)		\$0.00	
Total Postage & Fees	\$	\$3.40	10/01/2012

Sent To *Triangle Royalty Corp.*  
 Street, Apt. No., or PO Box No. *1019 Waterwood Pkwy Ste A*  
 City, State, ZIP+4 *Edmond OK 73034-5329*

PS Form 3800, August 2006

See Reverse for Instructions

7011 1570 0001 0600 3406

**CERTIFIED MAIL™ RECEIPT**  
(Domestic Mail Only, No Insurance Coverage Provided)

For delivery information visit our website at [www.usps.com](http://www.usps.com)

**OFFICIAL USE**

KATY TX 77494

Postage	\$	\$0.45
Certified Fee		\$2.95
Return Receipt Fee (Endorsement Required)		\$0.00
Restricted Delivery Fee (Endorsement Required)		\$0.00
Total Postage & Fees	\$	\$3.40

10/01/2012

Sent To: *James R. Bush*  
 Street, Apt. No., or PO Box No.: *27510 Clydeshurst Grove Ct.*  
 City, State, ZIP+4: *Katy TX 77494*

PS Form 3800, August 2006 See Reverse for Instructions

7011 1570 0001 0600 3412

**CERTIFIED MAIL™ RECEIPT**  
(Domestic Mail Only, No Insurance Coverage Provided)

For delivery information visit our website at [www.usps.com](http://www.usps.com)

**OFFICIAL USE**

SAN ANTONIO TX 78259

Postage	\$	\$0.45
Certified Fee		\$2.95
Return Receipt Fee (Endorsement Required)		\$0.00
Restricted Delivery Fee (Endorsement Required)		\$0.00
Total Postage & Fees	\$	\$3.40

10/01/2012

Sent To: *Gerald Wayne Bush*  
 Street, Apt. No., or PO Box No.: *18331 Edwards Bluff*  
 City, State, ZIP+4: *San Antonio TX 78259*

PS Form 3800, August 2006 See Reverse for Instructions

7011 1570 0001 0600 3420

**U.S. Postal Service™**  
**CERTIFIED MAIL™ RECEIPT**  
(Domestic Mail Only, No Insurance Coverage Provided)

For delivery information visit our website at [www.usps.com](http://www.usps.com)

**OFFICIAL USE**

GORMAN TX 76454

Postage	\$	\$0.45
Certified Fee		\$2.95
Return Receipt Fee (Endorsement Required)		\$0.00
Restricted Delivery Fee (Endorsement Required)		\$0.00
Total Postage & Fees	\$	\$3.40

10/01/2012

Sent To: *Retha June Dorsey*  
 Street, Apt. No., or PO Box No.: *PO Box 376*  
 City, State, ZIP+4: *Gorman TX 76454*

PS Form 3800, August 2006 See Reverse for Instructions

7011 1570 0001 0600 3437

**U.S. Postal Service™**  
**CERTIFIED MAIL™ RECEIPT**  
(Domestic Mail Only, No Insurance Coverage Provided)

For delivery information visit our website at [www.usps.com](http://www.usps.com)

**OFFICIAL USE**

SAN ANTONIO TX 78247

Postage	\$	\$0.45
Certified Fee		\$2.95
Return Receipt Fee (Endorsement Required)		\$0.00
Restricted Delivery Fee (Endorsement Required)		\$0.00
Total Postage & Fees	\$	\$3.40

10/01/2012

Sent To: *Lillian Lorene Eldridge*  
 Street, Apt. No., or PO Box No.: *4243 Knollpass*  
 City, State, ZIP+4: *San Antonio TX 78247*

PS Form 3800, August 2006 See Reverse for Instructions

7011 1570 0001 0600 3444

**U.S. Postal Service™**  
**CERTIFIED MAIL™ RECEIPT**  
(Domestic Mail Only, No Insurance Coverage Provided)

For delivery information visit our website at [www.usps.com](http://www.usps.com)

**OFFICIAL USE**

SAN ANTONIO TX 78259

Postage	\$	\$0.45
Certified Fee		\$2.95
Return Receipt Fee (Endorsement Required)		\$0.00
Restricted Delivery Fee (Endorsement Required)		\$0.00
Total Postage & Fees	\$	\$3.40

10/01/2012

Sent To: *James W. Bush Jr., Rev. Life Trust*  
 Street, Apt. No., or PO Box No.: *18331 Edwards Bluff*  
 City, State, ZIP+4: *San Antonio TX 78259*

PS Form 3800, August 2006 See Reverse for Instructions

7011 1570 0001 0600 3451

**U.S. Postal Service™**  
**CERTIFIED MAIL™ RECEIPT**  
(Domestic Mail Only, No Insurance Coverage Provided)

For delivery information visit our website at [www.usps.com](http://www.usps.com)

**OFFICIAL USE**

KANSAS CITY MO 64121

Postage	\$	\$0.45
Certified Fee		\$2.95
Return Receipt Fee (Endorsement Required)		\$0.00
Restricted Delivery Fee (Endorsement Required)		\$0.00
Total Postage & Fees	\$	\$3.40

10/01/2012

Sent To: *Mary Lasater % IRS Levy Proceeds*  
 Street, Apt. No., or PO Box No.: *FAO 4425427 ACS Support*  
 City, State, ZIP+4: *Kansas City MO 64121-9690*


PS Form 3800, August 2006 See Reverse for Instructions

U.S. Postal Service™  
**CERTIFIED MAIL™ RECEIPT**  
 (Domestic Mail Only; No Insurance Coverage Provided)

For delivery information visit our website at [www.usps.com](http://www.usps.com)

ARTESIA NM 88210

Postage	\$	\$0.45
Certified Fee		\$2.95
Return Receipt Fee (Endorsement Required)		\$0.00
Restricted Delivery Fee (Endorsement Required)		\$0.00
Total Postage & Fees	\$	\$3.40



Sent To *Donald Janning & Sons, Inc.*  
 Street, Apt. No.,  
 or PO Box No. *106 Aaron Dr.*  
 City, State, ZIP+4 *Artesia NM 88210*

PS Form 3800, August 2006


See Reverse for Instructions

U.S. Postal Service™  
**CERTIFIED MAIL™ RECEIPT**  
 (Domestic Mail Only; No Insurance Coverage Provided)

For delivery information visit our website at [www.usps.com](http://www.usps.com)

OAK RIDGE TN 37830

Postage	\$	\$0.45
Certified Fee		\$2.95
Return Receipt Fee (Endorsement Required)		\$0.00
Restricted Delivery Fee (Endorsement Required)		\$0.00
Total Postage & Fees	\$	\$3.40



10/01/2012

Sent To *Terre Glenn Vandagriff*  
 Street, Apt. No.,  
 or PO Box No. *108 Miramar Circle*  
 City, State, ZIP+4 *Oak Ridge TN 37830*

PS Form 3800, August 2006

See Reverse for Instructions