

5-10-2005 DATE IN	5-31-2005 SUSPENSE	ENGINEER <i>MES</i>	LOGGED IN <i>ms.</i>	NSL (SD) TYPE	PMESD- APP NO. 515235445
----------------------	-----------------------	---------------------	----------------------	------------------	-----------------------------

ABOVE THIS LINE FOR DIVISION USE ONLY

NEW MEXICO OIL CONSERVATION DIVISION
- Engineering Bureau -
1220 South St. Francis Drive, Santa Fe, NM 87505



NSL for 30-025-29218
SD'd w/ 30-025-10440
160-acre Standard Tubbs
GPII: 25/4 Sec. 24,

ADMINISTRATIVE APPLICATION CHECKLIST

THIS CHECKLIST IS MANDATORY FOR ALL ADMINISTRATIVE APPLICATIONS FOR EXCEPTIONS TO DIVISION RULES AND REGULATIONS WHICH REQUIRE PROCESSING AT THE DIVISION LEVEL IN SANTA FE

Application Acronyms:

[NSL-Non-Standard Location] [NSP-Non-Standard Proration Unit] [SD-Simultaneous Dedication]
[DHC-Downhole Commingling] [CTB-Lease Commingling] [PLC-Pool/Lease Commingling]
[PC-Pool Commingling] [OLS - Off-Lease Storage] [OLM-Off-Lease Measurement]
[WFX-Waterflood Expansion] [PMX-Pressure Maintenance Expansion]
[SWD-Salt Water Disposal] [IPI-Injection Pressure Increase]
[EOR-Qualified Enhanced Oil Recovery Certification] [PPR-Positive Production Response]

NSL-5211(SD)

RECEIVED

- [1] **TYPE OF APPLICATION** - Check Those Which Apply for [A]
[A] Location - Spacing Unit - Simultaneous Dedication
☐ NSL ☐ NSP ☒ SD

MAY 10 2005

Check One Only for [B] or [C]

- [B] Commingling - Storage - Measurement
☐ DHC ☐ CTB ☐ PLC ☐ PC ☐ OLS ☐ OLM
[C] Injection - Disposal - Pressure Increase - Enhanced Oil Recovery
☐ WFX ☐ PMX ☐ SWD ☐ IPI ☐ EOR ☐ PPR

Oil Conservation Division
1220 S. St. Francis Drive
Santa Fe, NM 87505

- [D] Other: Specify _____

- [2] **NOTIFICATION REQUIRED TO:** - Check Those Which Apply, or Does Not Apply
[A] ☐ Working, Royalty or Overriding Royalty Interest Owners
[B] ☒ Offset Operators, Leaseholders or Surface Owner
[C] ☐ Application is One Which Requires Published Legal Notice
[D] ☐ Notification and/or Concurrent Approval by BLM or SLO
U.S. Bureau of Land Management - Commissioner of Public Lands, State Land Office
[E] ☒ For all of the above, Proof of Notification or Publication is Attached, and/or,
[F] ☐ Waivers are Attached

- [3] **SUBMIT ACCURATE AND COMPLETE INFORMATION REQUIRED TO PROCESS THE TYPE OF APPLICATION INDICATED ABOVE.**

[4] **CERTIFICATION:** I hereby certify that the information submitted with this application for administrative approval is **accurate** and **complete** to the best of my knowledge. I also understand that **no action** will be taken on this application until the required information and notifications are submitted to the Division.

Note: Statement must be completed by an individual with managerial and/or supervisory capacity.

Charles E. Kendrix
Print or Type Name

Charles E. Kendrix
Signature

Engineering Technician
Title

05/02/2005
Date

cekendrix@marathonoil.com
e-mail Address



Southern Business Unit

P. O. Box 3487

Houston, TX 77253-3487

5555 San Felipe Road

Houston, TX 77056-2799

Telephone: (713) 296-2096

FAX: (713) 499-6750

April 26, 2005

Mr. Michael Stogner
New Mexico Oil Conservation Division
1220 South St. Francis Drive
Santa Fe, New Mexico 87505

RECEIVED

MAY 10 2005

✓ RE: Application for a Non-Standard Well Location
J. L. Muncy No. 6 API 30-015-
1920' FSL & 330' FEL
Sec 24, T-22-S, R-37-E
Lea County, New Mexico

Oil Conservation Division
1220 S. St. Francis Drive
Santa Fe, NM 87505

Dear Mr. Stogner

Marathon Oil Company respectfully requests authorization to produce the J.L. Muncy No. 6 as a Tubb gas well from a non-standard gas well location of 1920' FSL & 330' FEL in Section 24, T-22-S, R-37-E.

The J.L. Muncy No. 6 was first completed to the Tubb formation in August 1985 as a dual completed well with the Blinbry. It produced as a dual until November 1995. The well was downhole commingled in the Tubb and Blinbry formations in November 1995. This well was drilled and permitted as a Blinbry and Tubb oil well on oil well spacing. The well has always been reported on C-115 production reports as a Tubb oil well for the Tubb Oil & Gas Pool, but the well will not meet GOR requirements for an oil well in the Tubb pool. Therefore Marathon is seeking to have the well type changed to gas and requests that the well be given a non-standard location for a Tubb gas well.

The plat that accompanies this well shows that the wells will be simultaneously dedicated to the SW/4 of Section 24, T-22-S, R-37-E along with the J.L. Muncy No. 1 well. The application for simultaneous dedication of acreage accompanies this NSL application.

A copy of this application letter, map, and plat have been sent to the offset operators on which this location encroaches in Section 19, T-22-S, R-38-E with instructions for contacting the NMOCD with any objections. Copies of the letters to the operators, and a list of operators with names and addresses is included in this application. A copy of the certified mail receipts for the letters mailed to these operators is also included with this application.

If you have any questions on this issue, please feel free to call me at 713-296-2096 or email to cekendrix@marathonoil.com.

Respectfully,

Charles E. Kendrix
Engineering Technician
Marathon Oil Company

District I
1625 N. French Dr., Hobbs, NM 88240
District II
1301 W. Grand Avenue, Artesia, NM 88210
District III
1000 Rio Brazos Rd., Aztec, NM 87410
District IV
1220 S. St. Francis Dr., Santa Fe, NM 87505

State of New Mexico
Energy, Minerals & Natural Resources

Form C-102
Revised June 10, 2003

OIL CONSERVATION DIVISION
1220 South St. Francis Dr.
Santa Fe, NM 87505

Submit to Appropriate District Office
State Lease - 4 Copies
Fee Lease - 3 Copies

☒ AMENDED REPORT

WELL LOCATION AND ACREAGE DEDICATION PLAT

¹ API Number 30-025-29218	² Pool Code 86440	³ Pool Name Tubb Oil & Gas
⁴ Property Code 006442	⁵ Property Name J. L. Muncy	⁶ Well Number 6
⁷ OGRID No. 014021	⁸ Operator Name Marathon Oil Company	⁹ Elevation 3323'

¹⁰ Surface Location

UL or lot no. I	Section 24	Township 22S	Range 37E	Lot. Idn	Feet from the 1920	North/South line South	Feet from the 330	East/West line East	County Lea
---------------------------	----------------------	------------------------	---------------------	----------	------------------------------	----------------------------------	-----------------------------	-------------------------------	----------------------

¹¹ Bottom Hole Location If Different From Surface


UL or lot no.	Section	Township	Range	Lot. Idn	Feet from the	North/South line	Feet from the	East/West line	County
---------------	---------	----------	-------	----------	---------------	------------------	---------------	----------------	--------

¹² Dedicated Acres 160	¹³ Joint or Infill Y	¹⁴ Consolidation Code	¹⁵ Order No.
---	---	----------------------------------	-------------------------

NO ALLOWABLE WELL BE ASSIGNED TO THIS COMPLETION UNTIL ALL INTERESTS HAVE BEEN CONSOLIDATED OR A
NON-STANDARD UNIT HAS BEEN APPROVED BY THE DIVISION

¹⁶				¹⁷ OPERATOR CERTIFICATION I hereby certify that the information contained herein is true and complete to the best of my knowledge and belief. <u>Charles E. Kendrix</u> Signature <u>Charles E. Kendrix</u> Printed Name <u>Engineering Technician</u> <u>cekendrix@marathonoil.com</u> Title and E-mail Address <u>06/26/2005</u> Date ¹⁸ SURVEYOR CERTIFICATION I hereby certify that the well location shown on this plat was plotted from field notes of actual surveys made by me or under my supervision, and that the same is true and correct to the best of my belief. Date of Survey Signature and Seal of Professional Surveyer: Certificate Number

#1
660'
660'
1920'
330'



**J.L. Muncy No. 6
Application for NSL
Offset Operator**

**Hanson Operating Company Incorporated (Ogrid 009974)
P.O. Box 1515
Roswell, New Mexico 88202-1515**

**Chevron USA Incorporated (Ogrid 004323)
P.O. Box 1150
Midland, Texas 79702**



Southern Business Unit

P. O. Box 3487

Houston, TX 77253-3487

5555 San Felipe Road

Houston, TX 77056-2799

Telephone: (713) 296-2096

FAX: (713) 499-6750

April 26, 2005

Hanson Operating Incorporated
P.O. Box 1515
Roswell, New Mexico 88202-1515

RE: Request for Exception to Rule 104
Application for Non-Standard Gas Well Location
for the Tubb Oil & Gas Pool
J.L. Muncy No. 6 (API 30-025-29218)
Unit Letter "I" 1920' FSL & 330' FEL
Section 24, T-22-S, R-37-E
Lea County, New Mexico

To Whom It May Concern:

Marathon Oil Company has applied to the New Mexico Oil Conservation Division for a permit to allow the J.L. Muncy No. 6, located 1920' FSL & 330' FEL of Section 24, T-22-S, R-37-E, in Lea county New Mexico, to be produced from a non-standard gas well location in the Tubb Oil & Gas Pool. Please see attached application filing for specifics.

Hanson Operating Inc. is being notified as an offset operator to Marathon's J.L. Muncy lease. The J.L. Muncy No.6 well is bounded on the east by your Max Gutman lease wells No's 1, 2, 5, 7, 8, 9, & 10 in Section 19, T-22-S,R-38-E.

Any objections to this permit must be addressed in writing to the New Mexico Oil Conservation Division in Santa Fe with-in 20 days of receipt of the application letter by the NMOCD. The NMOCD mailing address is:

New Mexico Oil Conservation Division
1220 South St. Francis Dr.
Santa Fe, New Mexico 87505

In the event you need to contact the NMOCD by phone, the number is 505-476-3465. This number will put you in touch with Mr. Michael Stogner with the NMOCD in Santa Fe.

If you should need any further information from Marathon Oil Company on this issue please contact me by phone at 713-296-2096 or through email at cekendrix@marathonoil.com.

Sincerely,

Charles E. Kendrix

Charles E. Kendrix

Engineering Technician

Marathon Oil Company



Southern Business Unit

P. O. Box 3487
Houston, TX 77253-3487
5555 San Felipe Road
Houston, TX 77056-2799
Telephone: (713) 296-2096
FAX: (713) 499-6750

April 26, 2005

Chevron USA Incorporated
P.O. Box 1150
Midland, Texas 79702

RE: Request for Exception to Rule 104
Application for Non-Standard Gas Well Location
for the Tubb Oil & Gas Pool
J.L. Muncy No. 6 (API 30-025-29218)
Unit Letter "I" 1920' FSL & 330' FEL
Section 24, T-22-S, R-37-E
Lea County, New Mexico

To Whom It May Concern:

Marathon Oil Company has applied to the New Mexico Oil Conservation Division for a permit to allow the J.L. Muncy No. 6, located 1920' FSL & 330' FEL of Section 24, T-22-S, R-37-E, in Lea county New Mexico, to be produced from a non-standard gas well location in the Tubb Oil & Gas Pool. Please see attached application filing for specifics.

Chevron USA Inc. is being notified as an offset operator to Marathon's J.L. Muncy lease. The J.L. Muncy No.6 well is bounded on the south east by your Gutman No. 1 Tubb well in Section 19, T-22-S,R-38-E.

Any objections to this permit must be addressed in writing to the New Mexico Oil Conservation Division in Santa Fe with-in 20 days of receipt of the application letter by the NMOCD. The NMOCD mailing address is:

New Mexico Oil Conservation Division
1220 South St. Francis Dr.
Santa Fe, New Mexico 87505

In the event you need to contact the NMOCD by phone, the number is 505-476-3465. This number will put you in touch with Mr. Michael Stogner with the NMOCD in Santa Fe.

If you should need any further information from Marathon Oil Company on this issue please contact me by phone at 713-296-2096 or through email at cekendrix@marathonoil.com.

Sincerely,

Charles E. Kendrix
Engineering Technician
Marathon Oil Company

SENDER: COMPLETE THIS SECTION

- Complete items 1, 2, and 3. Also complete item 4 if Restricted Delivery is desired.
- Print your name and address on the reverse so that we can return the card to you.
- Attach this card to the back of the mailpiece, or on the front if space permits.

1. Article Addressed to:

Chevron USA Inc.
P.O. Box 1150
Midland, Texas 79702

COMPLETE THIS SECTION ON DELIVERY

A. Received by (Please Print Clearly) B. Date of Delivery

C. Signature

X

☐ Agent
☐ AddresseeD. Is delivery address different from item 1? ☐ Yes
If YES, enter delivery address below: ☐ No

3. Service Type

☒ Certified Mail ☐ Express Mail
☐ Registered ☒ Return Receipt for Merchandise
☐ Insured Mail ☐ C.O.D.

4. Restricted Delivery? (Extra Fee) ☐ Yes

2. Article Number (Copy from service label)

91 7108 2133 3931 1841 0117

SENDER: COMPLETE THIS SECTION		COMPLETE THIS SECTION ON DELIVERY	
<ul style="list-style-type: none"> ■ Complete items 1, 2, and 3. Also complete item 4 if Restricted Delivery is desired. ■ Print your name and address on the reverse so that we can return the card to you. ■ Attach this card to the back of the mailpiece, or on the front if space permits. 		A. Received by (Please Print Clearly) B. Date of Delivery	
1. Article Addressed to: Hanson operating Co. Inc P.O. Box 1515 Roswell, NM 88202-1515		C. Signature X <input type="checkbox"/> Agent <input type="checkbox"/> Addressee	
		D. Is delivery address different from item 1? <input type="checkbox"/> Yes If YES, enter delivery address below: <input type="checkbox"/> No	
		3. Service Type <input checked="" type="checkbox"/> Certified Mail <input type="checkbox"/> Express Mail <input type="checkbox"/> Registered <input checked="" type="checkbox"/> Return Receipt for Merchandise <input type="checkbox"/> Insured Mail <input type="checkbox"/> C.O.D.	
		4. Restricted Delivery? (Extra Fee) <input type="checkbox"/> Yes	
2. Article Number (Copy from service label)		91 7108 2133 3931 1841 0124	



**Marathon
Oil Company**

Southern Business Unit

P. O. Box 3487

Houston, TX 77253-3487

5555 San Felipe Road

Houston, TX 77056-2799

Telephone: (713) 296-2096

FAX: (713) 499-6750

April 28, 2005

Mr. Michael Stogner
New Mexico Oil Conservation Division
1220 South St. Francis Drive
Santa Fe, New Mexico 87505

RECEIVED

MAY 10 2005

RE: Application for Simultaneous Dedication of Acreage
J.L. Muncy Lease, Tubb Oil & Gas Pool
Sec 24, T-22-S, R-37-E
Lea County, New Mexico

Oil Conservation Division
1220 S. St. Francis Drive
Santa Fe, NM 87505

Dear Mr. Stogner

As per our recent phone conversation, Marathon Oil Company respectfully requests authorization to simultaneously dedicate 240 acres of the 320 acre J. L. Muncy lease in two separate tracts of 80 acres, and 160 acres for the production of multiple wells on each tract. The remaining 80 acres on the lease will be dedicated to a single well in the Tubb formation. Details of the break-down for these acreage dedications is included below, along with a brief well history for the Tubb gas wells involved in this plan. Plats showing the well designations for the entire 320 acres are attached. Copies of these C-102 plats will be sent along with a copy of this application letter to the NMOCD district office in Hobbs. Also attached to this application are maps of the lease area showing offset wells to the J. L. Muncy lease, and a list of offset operators.

The first tract of acreage that Marathon is requesting be dedicated to multiple wells is the 80 acres comprised of the S/2 of the NE/4 of Section 24, T-22-S, R-37-E. This tract will be dedicated to the J.L. Muncy No. 7 & No. 11 wells.

J.L. Muncy No.11 (30-025-33947) UL "G" 2310' FNL & 1980' FEL, Sec 24, T-22-S, R-37-E. This well is a downhole commingled (DHC No. 2750) Blinbry Oil & Gas / Tubb Gas well. This well was first brought on Tubb production on 08/26/2000 when a retrievable bridge plug was removed to downhole commingle the two zones. This well was the one that I referred to in our conversation as having never been correctly set-up in Marathon's reporting and allocation systems and thus not reported on the C-115 for Tubb gas production. We have since contacted Fran Chavez with the NMOC reporting group, and with her approval Marathon has sent amended reports for the Tubb gas volumes from January 2002 to the present time.

J.L. Muncy No. 7 (30-025-29219) UL "G" 2086' FNL & 1874' FEL, Sec 24, T-22-S, R-37-E. The No. 7 was re-completed on 08/13/2004 to the Tubb formation. The well is in the same unit letter as the No. 11. This well was completed to the Tubb due to the error in not recording the No. 11 in our system as a Tubb well. The initial completion on the No. 7 was to be as a Tubb oil well. The oil production volume had decreased in the first month of production to the point that the well would not qualify under GOR rules for the Tubb pool as an oil well and must be classed as a gas well. Thus Marathon is forced to seek the simultaneous dedication of this 80 tract to these two wells.

The second tract of acreage that Marathon is requesting be dedicated to multiple wells is the 160 acres comprised of the SE/4 of Section 24, T-22-S, R-37-E. This tract will be dedicated to J.L. Muncy well No.'s 1 & 6.

J.L. Muncy No. 1 (30-025-10440) UL "P" 660' FSL & 660' FEL, Sec 24, T-22-S, R-37-E. The No. 1 well has continually produced as Tubb well since 1954. The well was downhole commingled 11/06/1992 under DHC No. 874. The percentages on the downhole commingle order give the Tubb zone 0 % of the oil production in the well. This percentage clearly makes the well a Tubb gas well.

J.L. Muncy No. 6 (30-025-29218) UL "I" 1920' FSL & 330' FEL, Sec 24, T-22-S, R-37-E. The No. 6 well was originally drilled as Wantz Granite Wash oil well. On August 6, 1985, the well was completed as dual Blinebry Oil & Gas / Tubb Oil & Gas well. On January 19, 1993 the well was downhole commingled (DHC No. 873) in the Blinebry and Tubb pools. Although this well has been filed as a gas well on most regulatory filings to the NMOCD, the well has always been reported as an oil well tied to pool code 60240 on the C-115 production reports. The well has never produced oil or condensate in sufficient quantities to qualify as an oil well. The well is also not on a standard gas well spacing and the application for a non-standard location for this gas well is included in the mailing with this application for simultaneous dedication of acreage.

The remaining 80 acre tract on the J.L. Muncy lease represented by the E/2 of the SW/4 of Section 24, T-22-S, R-37-E. Will be dedicated to one well, the J.L. Muncy No. 2. This well is temporarily abandoned for the Tubb formation, but I have been informed by Ms. Donna Mull with the Hobbs NMOCD office, that because the formation has not been permanently abandoned it must be assigned acreage, and it is currently listed as being assigned acreage that we are requesting go to the other wells. Therefore we are asking it be re-dedicated to the 80 acre tract as indicted on this application and the accompanying C-102.

These three tracts with five wells complete the assignment of all 320 available acres on the Marathon Oil, J.L. Muncy lease.

A copy of this application letter, map, and plats have been sent to the offset operators which border the J.L. Muncy lease with instructions for contacting the NMOCD with any objections to the simultaneous dedication of acreage for these wells. The operator letters specify which wells each operator controls that correspond to the various plats. The IH Dwight's map sent to each operator indicates the location of their wells and the Marathon wells that correspond to them.


A list of operator's names and addresses, and copies of the letters to each one are included with this application. The operator name and address list also indicates the wells they are operating that correspond to the Marathon Oil Company wells submitted for simultaneous dedication. In addition a copy of the certified mail receipts for the letters mailed to these operators is also included with this application.

If you have any questions on this issue, please feel free to call me at 713-296-2096 or email to cekendrix@marathonoil.com.

Respectfully,



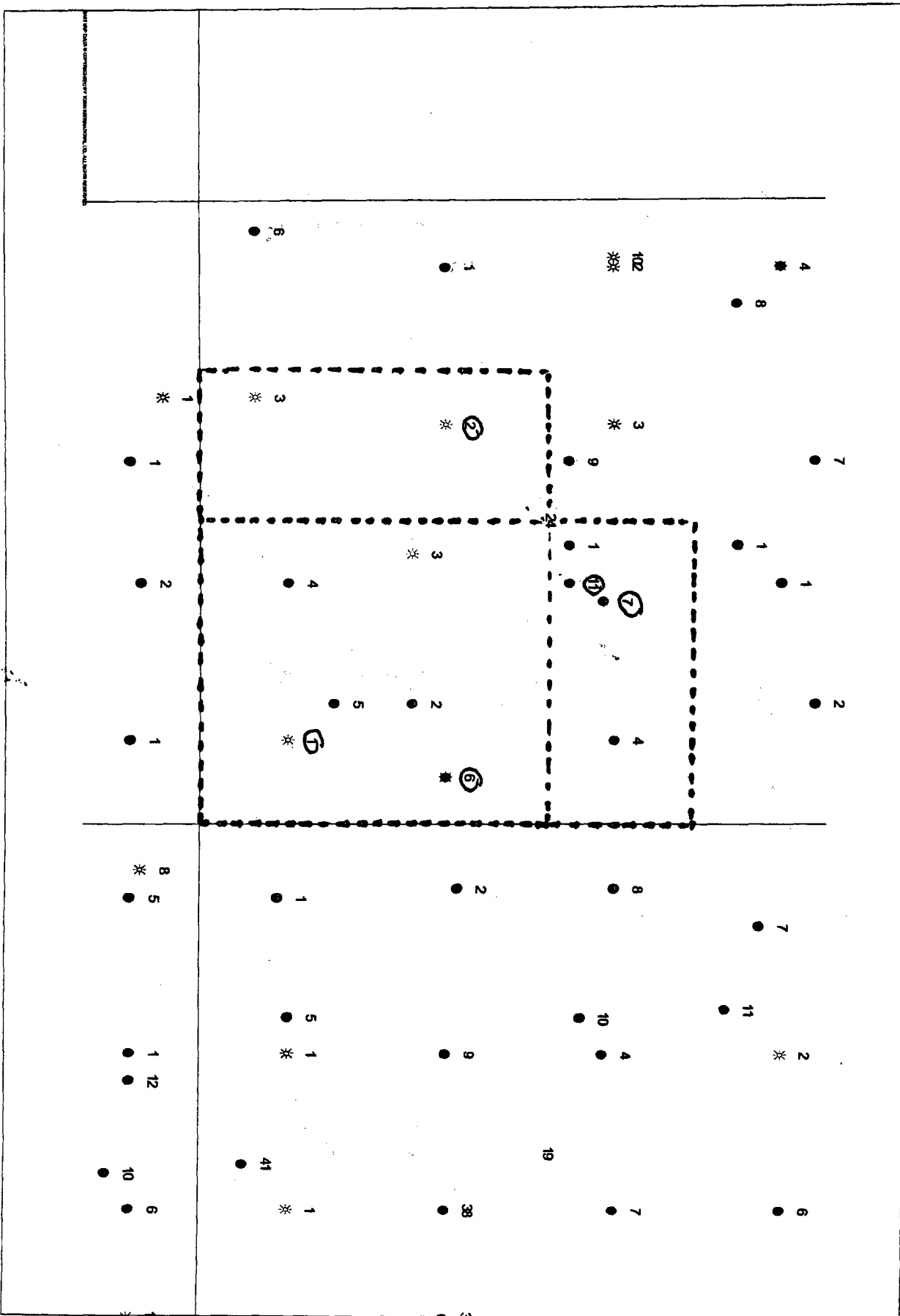
Charles E. Kendrix
Engineering Technician
Marathon Oil Company



4/22/2005

J.L. Muncy Lease Area Wells **Sec 24 & 25, T22S, R37E - Sec 19 & 30, T22S, R38E**

Time: 12:59 PM



District I
1625 N. French Dr., Hobbs, NM 88240
District II
1301 W. Grand Avenue, Artesia, NM 88210
District III
1000 Rio Brazos Rd., Aztec, NM 87410
District IV
1220 S. St. Francis Dr., Santa Fe, NM 87505

State of New Mexico
Energy, Minerals & Natural Resources

Form C-102
Revised June 10, 2003

OIL CONSERVATION DIVISION
1220 South St. Francis Dr.
Santa Fe, NM 87505

Submit to Appropriate District Office
State Lease - 4 Copies
Fee Lease - 3 Copies

☒ AMENDED REPORT

WELL LOCATION AND ACREAGE DEDICATION PLAT

¹ API Number 30-025-10440		² Pool Code 86440	³ Pool Name Tubb Oil & Gas
⁴ Property Code 006442	⁵ Property Name J.L. Muncy		⁶ Well Number 1
⁷ OGRID No. 014021	⁸ Operator Name Marathon Oil Company		⁹ Elevation 3321

¹⁰ Surface Location

UL or lot no.	Section	Township	Range	Lot. Idn	Feet from the	North/South line	Feet from the	East/West line	County
P	24	22-S	37-E		660	South	660	East	Lea

¹¹ Bottom Hole Location If Different From Surface

UL or lot no.	Section	Township	Range	Lot. Idn	Feet from the	North/South line	Feet from the	East/West line	County

¹² Dedicated Acres 160	¹³ Joint or Infill Y	¹⁴ Consolidation Code	¹⁵ Order No.
---	---	----------------------------------	-------------------------

NO ALLOWABLE WILL BE ASSIGNED TO THIS COMPLETION UNTIL ALL INTERESTS HAVE BEEN CONSOLIDATED OR A NON-STANDARD UNIT HAS BEEN APPROVED BY THE DIVISION

<div style="border: 1px solid black; width: 100px; height: 100px; margin: 5px;"></div> <div style="border: 1px solid black; width: 100px; height: 100px; margin: 5px;"></div> <div style="border: 1px solid black; width: 100px; height: 100px; margin: 5px;"></div> <div style="border: 1px solid black; width: 100px; height: 100px; margin: 5px;"></div>	<div style="border: 1px solid black; width: 100px; height: 100px; margin: 5px;"></div> <div style="border: 1px solid black; width: 100px; height: 100px; margin: 5px;"></div>		<p>¹⁷ OPERATOR CERTIFICATION</p> <p>I hereby certify that the information contained herein is true and complete to the best of my knowledge and belief.</p> <p><i>Charles E. Kendrick</i></p> <p>Signature</p> <p>Charles E. Kendrick</p> <p>Printed Name</p> <p>Engineering Technician</p> <p>cekendrix@marathonoil.com</p> <p>Title and E-mail Address</p> <p>05/02/2005</p> <p>Date</p>
	<div style="border: 1px solid black; width: 100px; height: 100px; margin: 5px;"></div> <div style="border: 1px solid black; width: 100px; height: 100px; margin: 5px;"></div>		<p>¹⁸ SURVEYOR CERTIFICATION</p> <p>I hereby certify that the well location shown on this plat was plotted from field notes of actual surveys made by me or under my supervision, and that the same is true and correct to the best of my belief.</p>
	<div style="border: 1px solid black; width: 100px; height: 100px; margin: 5px;"></div> <div style="border: 1px solid black; width: 100px; height: 100px; margin: 5px;"></div>		<p>Date of Survey</p> <p>Signature and Seal of Professional Surveyer:</p>
	<div style="border: 1px solid black; width: 100px; height: 100px; margin: 5px;"></div> <div style="border: 1px solid black; width: 100px; height: 100px; margin: 5px;"></div>		<p>Certificate Number</p>

District I
1625 N. French Dr., Hobbs, NM 88240
District II
1301 W. Grand Avenue, Artesia, NM 88210
District III
1000 Rio Brazos Rd., Aztec, NM 87410
District IV
1220 S. St. Francis Dr., Santa Fe, NM 87505

State of New Mexico
Energy, Minerals & Natural Resources

OIL CONSERVATION DIVISION
1220 South St. Francis Dr.
Santa Fe, NM 87505

Form C-102
Revised June 10, 2003

Submit to Appropriate District Office
State Lease - 4 Copies
Fee Lease - 3 Copies

☒ AMENDED REPORT

WELL LOCATION AND ACREAGE DEDICATION PLAT

¹ API Number 30-025-29218		² Pool Code 86440		³ Pool Name Tubb Oil & Gas	
⁴ Property Code 006442		⁵ Property Name J.L. Muncy			⁶ Well Number 6
⁷ OGRID No. 014021		⁸ Operator Name Marathon Oil Company			⁹ Elevation 3326'

¹⁰ Surface Location

UL or lot no.	Section	Township	Range	Lot. Idn	Feet from the	North/South line	Feet from the	East/West line	County
I	24	22-S	37-E		1920	South	330	East	Lea

¹¹ Bottom Hole Location If Different From Surface

UL or lot no.	Section	Township	Range	Lot. Idn	Feet from the	North/South line	Feet from the	East/West line	County
¹² Dedicated Acres 160		¹³ Joint or Infill Y		¹⁴ Consolidation Code		¹⁵ Order No.			

NO ALLOWABLE WILL BE ASSIGNED TO THIS COMPLETION UNTIL ALL INTERESTS HAVE BEEN CONSOLIDATED OR A
NON-STANDARD UNIT HAS BEEN APPROVED BY THE DIVISION

¹⁶					<p>¹⁷ OPERATOR CERTIFICATION I hereby certify that the information contained herein is true and complete to the best of my knowledge and belief. <i>Charles E. Kendrick</i> Signature Charles E. Kendrick Printed Name Engineering Technician cekendrix@marathonoil.com Title and E-mail Address 05/02/2005 Date</p>
					<p>¹⁸ SURVEYOR CERTIFICATION I hereby certify that the well location shown on this plat was plotted from field notes of actual surveys made by me or under my supervision, and that the same is true and correct to the best of my belief. Date of Survey Signature and Seal of Professional Surveyer: Certificate Number</p>

6
1920'
660'
1
660'

District I
1625 N. French Dr., Hobbs, NM 88240
District II
1301 W. Grand Avenue, Artesia, NM 88210
District III
1000 Rio Brazos Rd., Aztec, NM 87410
District IV
1220 S. St. Francis Dr., Santa Fe, NM 87505

State of New Mexico
Energy, Minerals & Natural Resources

Form C-102
Revised June 10, 2003

OIL CONSERVATION DIVISION
1220 South St. Francis Dr.
Santa Fe, NM 87505

Submit to Appropriate District Office
State Lease - 4 Copies
Fee Lease - 3 Copies

☒ AMENDED REPORT

WELL LOCATION AND ACREAGE DEDICATION PLAT

¹ API Number 30-025-29219	² Pool Code 86400	³ Pool Name Tubb Oil & Gas
⁴ Property Code 006442	⁵ Property Name J.L. Muncy	⁶ Well Number 7
⁷ OGRID No. 014021	⁸ Operator Name Marathon Oil Company	⁹ Elevation 3318'

¹⁰ Surface Location

UL or lot no. G	Section 24	Township 22-S	Range 37-E	Lot. Idn	Feet from the 2086'	North/South line North	Feet from the 1874'	East/West line East	County Lea
---------------------------	----------------------	-------------------------	----------------------	----------	-------------------------------	----------------------------------	-------------------------------	-------------------------------	----------------------

¹¹ Bottom Hole Location If Different From Surface

UL or lot no.	Section	Township	Range	Lot. Idn	Feet from the	North/South line	Feet from the	East/West line	County
¹² Dedicated Acres 80	¹³ Joint or Infill Y	¹⁴ Consolidation Code	¹⁵ Order No.						

NO ALLOWABLE WILL BE ASSIGNED TO THIS COMPLETION UNTIL ALL INTERESTS HAVE BEEN CONSOLIDATED OR A NON-STANDARD UNIT HAS BEEN APPROVED BY THE DIVISION

¹⁶						¹⁷ OPERATOR CERTIFICATION I hereby certify that the information contained herein is true and complete to the best of my knowledge and belief. <i>Charles E. Kendrick</i> Signature Charles E. Kendrick Printed Name Engineering Technician cekendrix@marathonoil.com Title and E-mail Address 05/02/2005 Date ¹⁸ SURVEYOR CERTIFICATION I hereby certify that the well location shown on this plat was plotted from field notes of actual surveys made by me or under my supervision, and that the same is true and correct to the best of my belief. Date of Survey Signature and Seal of Professional Surveyer: Certificate Number

Diagram showing well location and acreage dedication. The diagram includes a grid with a dashed rectangle representing the well location. Dimensions are indicated: 2086' (vertical), 2310' (vertical), 1874' (horizontal), and 1980' (horizontal). Well numbers #7 and #11 are marked.

District I

1625 N. French Dr., Hobbs, NM 88240

District II

1301 W. Grand Avenue, Artesia, NM 88210

District III

1000 Rio Brazos Rd., Aztec, NM 87410

District IV

1220 S. St. Francis Dr., Santa Fe, NM 87505

State of New Mexico
Energy, Minerals & Natural ResourcesOIL CONSERVATION DIVISION
1220 South St. Francis Dr.
Santa Fe, NM 87505Form C-102
Revised June 10, 2003

Submit to Appropriate District Office

State Lease - 4 Copies

Fee Lease - 3 Copies

☒ AMENDED REPORT

WELL LOCATION AND ACREAGE DEDICATION PLAT

¹ API Number 30-025-33947	² Pool Code 86400	³ Pool Name Tubb Oil & Gas
⁴ Property Code 006442	⁵ Property Name J.L. Muncy	⁶ Well Number 11
⁷ OGRID No. 014021	⁸ Operator Name Marathon Oil Company	⁹ Elevation 3313'

¹⁰ Surface Location

UL or lot no.	Section	Township	Range	Lot. Idn	Feet from the	North/South line	Feet from the	East/West line	County
G	24	22-S	37-E		2310'	North	1980'	East	Lea

¹¹ Bottom Hole Location If Different From Surface

UL or lot no.	Section	Township	Range	Lot. Idn	Feet from the	North/South line	Feet from the	East/West line	County

¹² Dedicated Acres 80	¹³ Joint or Infill Y	¹⁴ Consolidation Code	¹⁵ Order No.
--	---	----------------------------------	-------------------------

NO ALLOWABLE WELL BE ASSIGNED TO THIS COMPLETION UNTIL ALL INTERESTS HAVE BEEN CONSOLIDATED OR A
NON-STANDARD UNIT HAS BEEN APPROVED BY THE DIVISION

¹⁶ 	¹⁷ OPERATOR CERTIFICATION I hereby certify that the information contained herein is true and complete to the best of my knowledge and belief. Signature Charles E. Kendrick Printed Name Engineering Technician cekendrix@marathonoil.com Title and E-mail Address 05/02/2005 Date
	¹⁸ SURVEYOR CERTIFICATION I hereby certify that the well location shown on this plat was plotted from field notes of actual surveys made by me or under my supervision, and that the same is true and correct to the best of my belief. Date of Survey Signature and Seal of Professional Surveyor: Certificate Number

District I
1625 N. French Dr., Hobbs, NM 88240
District II
1301 W. Grand Avenue, Artesia, NM 88210
District III
1000 Rio Brazos Rd., Aztec, NM 87410
District IV
1220 S. St. Francis Dr., Santa Fe, NM 87505

State of New Mexico
Energy, Minerals & Natural Resources

Form C-102
Revised June 10, 2003

OIL CONSERVATION DIVISION
1220 South St. Francis Dr.
Santa Fe, NM 87505

Submit to Appropriate District Office
State Lease - 4 Copies
Fee Lease - 3 Copies

☒ AMENDED REPORT

WELL LOCATION AND ACREAGE DEDICATION PLAT

¹ API Number 30-025-10441	² Pool Code 86400	³ Pool Name Tubb Oil & Gas
⁴ Property Code 006442	⁵ Property Name J.L. Mincy	⁶ Well Number 2
⁷ OGRID No. 014021	⁸ Operator Name Marathon Oil Company	⁹ Elevation 3310'

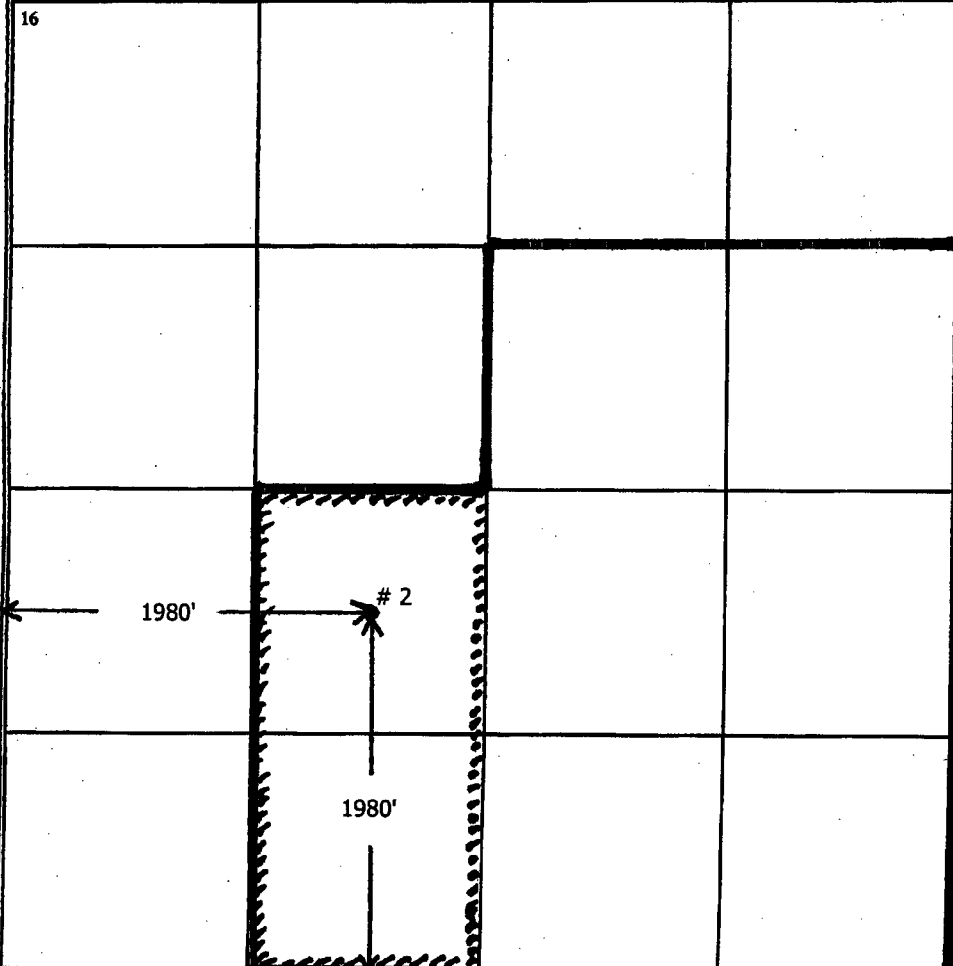

¹⁰ Surface Location

UL or lot no. K	Section 24	Township 22-S	Range 37-E	Lot. Idn	Feet from the 1980'	North/South line South	Feet from the 1980'	East/West line West	County Lea
---------------------------	----------------------	-------------------------	----------------------	----------	-------------------------------	----------------------------------	-------------------------------	-------------------------------	----------------------

¹¹ Bottom Hole Location If Different From Surface

UL or lot no.	Section	Township	Range	Lot. Idn	Feet from the	North/South line	Feet from the	East/West line	County
¹² Dedicated Acres 80	¹³ Joint or Infill N	¹⁴ Consolidation Code	¹⁵ Order No.						

NO ALLOWABLE WILL BE ASSIGNED TO THIS COMPLETION UNTIL ALL INTERESTS HAVE BEEN CONSOLIDATED OR A NON-STANDARD UNIT HAS BEEN APPROVED BY THE DIVISION

¹⁶ 	¹⁷ OPERATOR CERTIFICATION I hereby certify that the information contained herein is true and complete to the best of my knowledge and belief.  Signature Charles E. Kendrick Printed Name Engineering Technician cekendrix@marathonoil.com Title and E-mail Address 05/02/2005 Date
	¹⁸ SURVEYOR CERTIFICATION I hereby certify that the well location shown on this plat was plotted from field notes of actual surveys made by me or under my supervision, and that the same is true and correct to the best of my belief. Date of Survey Signature and Seal of Professional Surveyor: Certificate Number

**J. L. Muncy Lease
Section 24, T-22-S, R-37-E
S/2 NE4, SE4, E/2 SW4
Off-set Operator and Well List**

**Chesapeake Operating Incorporated (Ogrid 147179)
P.O. Box 18496
Oklahoma City, OK 73154-0496**

Lease & Well No.	API No.	Formation	Offset To MOC wells
Danglade # 1	30-025-10448	Active Tubb	No.s 7 & 11

**Chevron USA Incorporated (Ogrid 004323)
P.O. Box 1150
Midland, Texas 79702**

Lease & Well No.	API No.	Formation	Offset To MOC wells
Ella # 1	30-025-10450		No.'s 1 & 6
Ella # 2	30-025-24950		No.'s 1,6, & 2
Gutman # 1	30-025-12133	Active Tubb	No.'s 1 & 6
Vivian # 5	30-025-12163		No.'s 1 & 6
Vivian # 8	30-025-24736		No.'s 1 & 6

**Conoco-Phillips Company (Ogrid 217817)
4001 Penbrook Street
Odessa, Texas 79762**

Lease & Well No.	API No.	Formation	Offset To MOC wells
Sims # 1	30-025-10443		No. 2
Sims # 2	30-025-10444		No.'s 7 & 11
Sims # 3	30-025-10445	Active Tubb	No's 2, 7, & 11
Sims # 4	30-025-10446		No's 2, 7, & 11
Sims # 6	30-025-22389	Active Tubb	No, 2
Sims # 7	30-025-24380		No.'s 7 & 11
Sims # 8	30-025-27768		No's 2, 7, & 11
Sims # 9	30-025-28142		No's 2, 7, & 11
Sims # 10	30-025-28310	Active Tubb	No.'s 2, 7 & 11

Hanson Operating Company Incorporated (Ogrid 009974)
P.O. Box 1515
Roswell, New Mexico 88202-1515

Lease & Well No.	API No.	Formation	Offset To MOC wells
Max Gutman # 1	30-025-21760		No.'s 1 & 6
Max Gutman # 2	30-025-21909		No.'s 1 & 6
Max Gutman # 5	30-025-22473		No.'s 1 & 6
Max Gutman # 7	30-025-24841	Active Tubb	No.'s 7 & 11
Max Gutman # 8	30-025-28490		No.'s 1, 6, 7, & 11
Max Gutman # 9	30-025-28845		No.'s 1 & 6
Mas Gutman # 10	30-025-31096		No.'s 1, 6, 7, & 11

John H. Hendrix Corporation (Ogrid 012024)
P.O. Box 3040
Midland, Texas 79702-3040

Lease & Well No.	API No.	Formation	Offset To MOC wells
Cossatot J # 1	30-025-24436		No.'s 7 & 11
Ella Drinkard # 1	30-025-10451		No. 2
Danglade # 2	30-025-23609		No.'s 7 & 11

S&D Partnership (Ogrid 019914)
P.O. Box 186
Eunice, New Mexico 88231

Lease & Well No.	API No.	Formation	Offset To MOC wells
Drinkard Homestead # 2	30-025-25653		No. 2



Southern Business Unit

P. O. Box 3487

Houston, TX 77253-3487

5555 San Felipe Road

Houston, TX 77056-2799

Telephone: (713) 296-2096

FAX: (713) 499-6750

April 27, 2005

Chesapeake Operating Incorporated

P.O. Box 18496

Oklahoma City, OK 73154-0496

RE: Simultaneous Dedication of Acreage
for the Tubb Oil & Gas Pool
Marathon Oil Company, J.L. Muncy Lease
Section 24, T-22-S, R-37-E
Lea County, New Mexico

To Whom It May Concern:

Marathon Oil Company has applied to the New Mexico Oil Conservation Division for permission to allow simultaneous dedication of acreage to five Tubb gas wells located on three plats on our J.L. Muncy Lease located in Section 24, T-22-S, R-37-E, in Lea county New Mexico. Please see the application letter for details of Marathon's plan to dedicate these five wells into two wells on one eighty acre tract, two wells on one 160 acre tract, and one well on the remaining 80 acre tract.

It is our determination that your well, Danglade No. 1 (30-025-10448) borders on the J.L. Muncy well No.'s 7 & 11. The IH Dwights map included with this letter shows the three wells locations and the 80 acre tract that Marathon is asking be simultaneously dedicated to the 7 & 11 wells.

Any objections to this permit must be addressed in writing to the New Mexico Oil Conservation Division in Santa Fe with-in 20 days of receipt of the application letter by the NMOCD. The NMOCD mailing address is:

New Mexico Oil Conservation Division
1220 South St. Francis Dr.
Santa Fe, New Mexico 87505

In the event you need to contact the NMOCD by phone, the number is 505-476-3465. This number will put you in touch with Mr. Michael Stogner with the NMOCD in Santa Fe.

If you should need any further information from Marathon Oil Company on this issue please contact me by phone at 713-296-2096 or through email at cekendrix@marathonoil.com.

Sincerely,

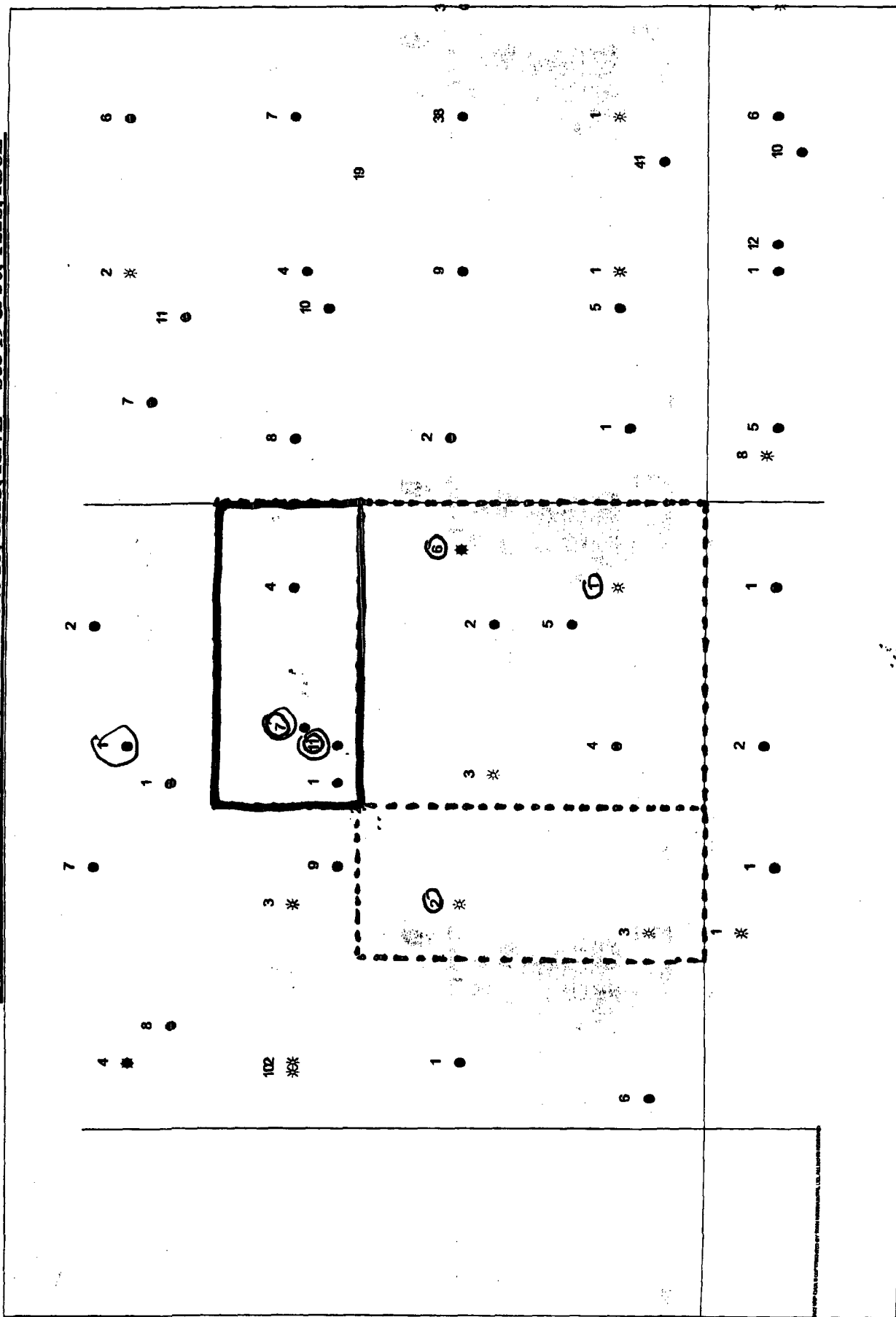
Charles E. Kendrix

Charles E. Kendrix
Engineering Technician
Marathon Oil Company

Date: 4/22/2005

Time: 12:59 PM

J.L. Muncy Lease Area Wells Sec 24 & 25, T22S, R37E - Sec 19 & 30, T22S, R38E





Southern Business Unit

P. O. Box 3487

Houston, TX 77253-3487

5555 San Felipe Road

Houston, TX 77056-2799

Telephone: (713) 296-2096

FAX: (713) 499-6750

April 27, 2005

Chevron USA Incorporated

P.O. Box 1150

Midland, Texas 79702

RE: Simultaneous Dedication of Acreage
for the Tubb Oil & Gas Pool
Marathon Oil Company, J.L. Muncy Lease
Section 24, T-22-S, R-37-E
Lea County, New Mexico

To Whom It May Concern:

Marathon Oil Company has applied to the New Mexico Oil Conservation Division for permission to allow simultaneous dedication of acreage to five Tubb gas wells located on three plats on our J.L. Muncy Lease located in Section 24, T-22-S, R-37-E, in Lea county New Mexico. Please see the application letter for details of Marathon's plan to dedicate these five wells into two wells on one eighty acre tract, two wells on one 160 acre tract, and one well on the remaining 80 acre tract.

It is our determination that your wells:

Ella # 1 - 30-025-10450

Ellas # 2 - 30-025-24950

Gutman # 1 30-025-12133

Vivian # 5 30-025-12163

Vivian # 8 30-025-24736

border on the Marathon Oil Company J.L. Muncy lease where one of the affected tracts is located. The IH Dwights map included with this letter shows the locations of your wells and indicates the location of the two Marathon, J.L. Muncy wells in proximity to them.

Any objections to this permit must be addressed in writing to the New Mexico Oil Conservation Division in Santa Fe with-in 20 days of receipt of the application letter by the NMOCD. The NMOCD mailing address is:

New Mexico Oil Conservation Division

1220 South St. Francis Dr.

Santa Fe, New Mexico 87505

In the event you need to contact the NMOCD by phone, the number is 505-476-3465. This number will put you in touch with Mr. Michael Stogner with the NMOCD in Santa Fe.

If you should need any further information from Marathon Oil Company on this issue please contact me by phone at 713-296-2096 or through email at cekendrix@marathonoil.com.

Sincerely,

Charles E. Kendrix

Charles E. Kendrix
Engineering Technician
Marathon Oil Company





Southern Business Unit

P. O. Box 3487
Houston, TX 77253-3487

5555 San Felipe Road
Houston, TX 77056-2799

Telephone: (713) 296-2096
FAX: (713) 499-6750

April 27, 2005

Conoco-Phillips Company
4001 Penbrook Street
Odessa, Texas 79762

RE: Simultaneous Dedication of Acreage
for the Tubb Oil & Gas Pool
Marathon Oil Company, J.L. Muncy Lease
Section 24, T-22-S, R-37-E
Lea County, New Mexico

To Whom It May Concern:

Marathon Oil Company has applied to the New Mexico Oil Conservation Division for permission to allow simultaneous dedication of acreage to five Tubb gas wells located on three plats on our J.L. Muncy Lease located in Section 24, T-22-S, R-37-E, in Lea county New Mexico. Please see the application letter for details of Marathon's plan to dedicate these five wells into two wells on one eighty acre tract, two wells on one 160 acre tract, and one well on the remaining 80 acre tract.

It is our determination that your wells:

Sims # 1	30-025-10443
Sims # 2	30-025-10444
Sims # 3	30-025-10445
Sims # 4	30-025-10446
Sims # 6	30-025-22389
Sims # 7	30-025-24380
Sims # 8	30-025-27768
Sims # 9	30-025-28142
Sims # 10	30-025-28310

border on the Marathon Oil Company J.L. Muncy lease where two of the affected tracts are located. The IH Dwights map included with this letter shows the locations of your wells and indicates the location of the three Marathon, J.L. Muncy wells in proximity to them.

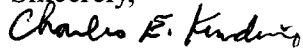
Any objections to this permit must be addressed in writing to the New Mexico Oil Conservation Division in Santa Fe with-in 20 days of receipt of the application letter by the NMOCD. The NMOCD mailing address is:

New Mexico Oil Conservation Division
1220 South St. Francis Dr.
Santa Fe, New Mexico 87505

In the event you need to contact the NMOCD by phone, the number is 505-476-3465.
This number will put you in touch with Mr. Michael Stogner with the NMOCD
in Santa Fe.

If you should need any further information from Marathon Oil Company on this issue
please contact me by phone at 713-296-2096 or through email at
cekendrix@marathonoil.com.

Sincerely,



Charles E. Kendrix
Engineering Technician
Marathon Oil Company

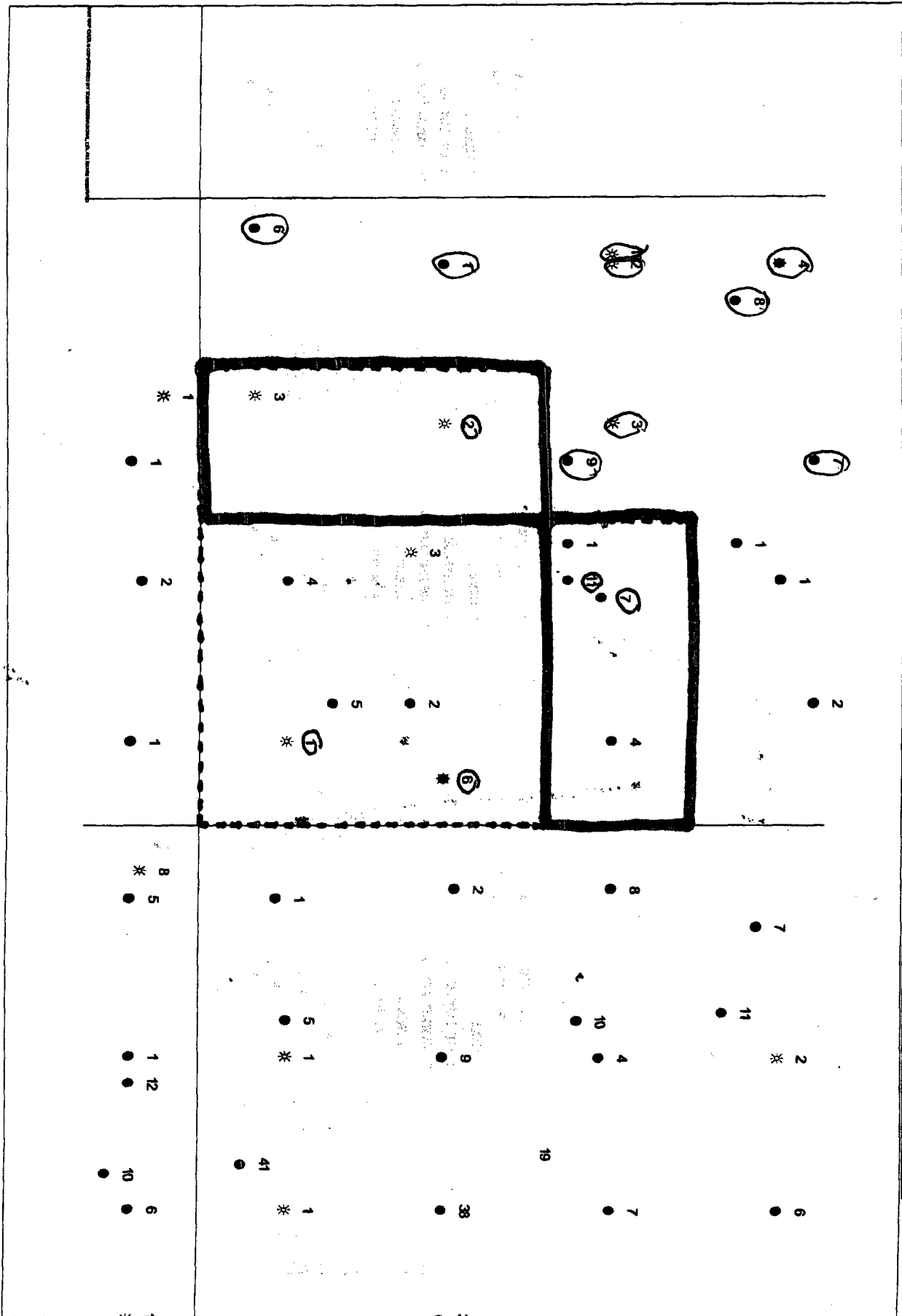
Date:

4/22/2005

J.L. Muncy Lease Area Wells Sec 24 & 25, T22S, R37E - Sec 19 & 30, T22S, R38E

Time:

12:59 PM





Southern Business Unit

P. O. Box 3487
Houston, TX 77253-3487

5555 San Felipe Road
Houston, TX 77056-2799

Telephone: (713) 296-2096

FAX: (713) 499-6750

April 28, 2005

Hanson Operating Company Incorporated
P.O. Box 1515
Roswell, New Mexico 88202-1515

RE: Simultaneous Dedication of Acreage
for the Tubb Oil & Gas Pool
Marathon Oil Company, J.L. Muncy Lease
Section 24, T-22-S, R-37-E
Lea County, New Mexico

To Whom It May Concern:

Marathon Oil Company has applied to the New Mexico Oil Conservation Division for permission to allow simultaneous dedication of acreage to five Tubb gas wells located on three plats on our J.L. Muncy Lease located in Section 24, T-22-S, R-37-E, in Lea county New Mexico. Please see the application letter for details of Marathon's plan to dedicate these five wells into two wells on one eighty acre tract, two wells on one 160 acre tract, and one well on the remaining 80 acre tract.

It is our determination that your wells:

Max Gutman # 1	30-025-21760
Max Gutman # 2	30-025-21909
Max Gutman # 5	30-025-22473
Max Gutman # 7	30-025-24841
Max Gutman # 8	30-025-28490
Max Gutman # 9	30-025-28845
Max Gutman # 10	30-025-31096

border on the Marathon Oil Company J.L. Muncy lease where two of the affected tracts are located. The IH Dwights map included with this letter shows the locations of your wells and indicates the location of the four Marathon, J.L. Muncy wells in proximity to them.

Any objections to this permit must be addressed in writing to the New Mexico Oil Conservation Division in Santa Fe with-in 20 days of receipt of the application letter by the NMOCD. The NMOCD mailing address is:

New Mexico Oil Conservation Division
1220 South St. Francis Dr.
Santa Fe, New Mexico 87505

In the event you need to contact the NMOCD by phone, the number is 505-476-3465. This number will put you in touch with Mr. Michael Stogner with the NMOCD in Santa Fe.

If you should need any further information from Marathon Oil Company on this issue please contact me by phone at 713-296-2096 or through email at cekendrix@marathonoil.com.

Sincerely,

Charles E. Kendrix

Charles E. Kendrix
Engineering Technician
Marathon Oil Company

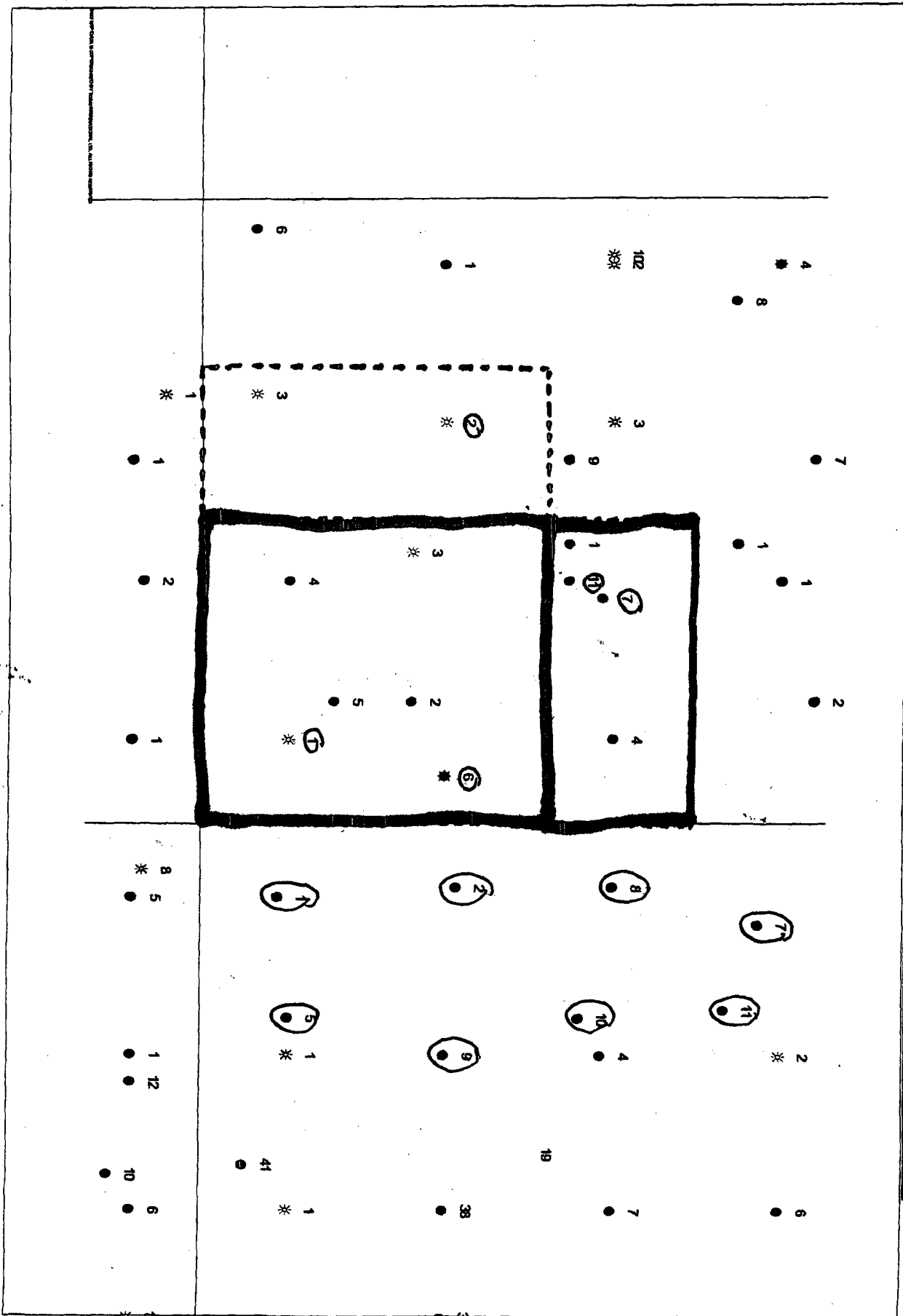
Date:

4/22/2005

J.L. Muncy Lease Area Wells Sec 24 & 25, T22S, R37E - Sec 19 & 30, T22S, R38E

Time:

12:59 PM





Southern Business Unit

P. O. Box 3487
Houston, TX 77253-3487
5555 San Felipe Road
Houston, TX 77056-2799
Telephone: (713) 296-2096
FAX: (713) 499-6750

April 28, 2005

John H. Hendrix Corporation
P.O. Box 3040
Midland, Texas 79702-3040

RE: Simultaneous Dedication of Acreage
for the Tubb Oil & Gas Pool
Marathon Oil Company, J.L. Muncy Lease
Section 24, T-22-S, R-37-E
Lea County, New Mexico

To Whom It May Concern:

Marathon Oil Company has applied to the New Mexico Oil Conservation Division for permission to allow simultaneous dedication of acreage to five Tubb gas wells located on three plats on our J.L. Muncy Lease located in Section 24, T-22-S, R-37-E, in Lea county New Mexico. Please see the application letter for details of Marathon's plan to dedicate these five wells into two wells on one eighty acre tract, two wells on one 160 acre tract, and one well on the remaining 80 acre tract.

It is our determination that your wells:

Cossatot J # 1	30-025-24436
Ella Drinkard # 1	30-025-10451
Danglade # 2	30-025-23609

border on the Marathon Oil Company J.L. Muncy lease where two of the affected tracts are located. The IH Dwights map included with this letter shows the locations of your wells and indicates the location of the three Marathon, J.L. Muncy wells in proximity to them.

Any objections to this permit must be addressed in writing to the New Mexico Oil Conservation Division in Santa Fe with-in 20 days of receipt of the application letter by the NMOCD. The NMOCD mailing address is:

New Mexico Oil Conservation Division
1220 South St. Francis Dr.
Santa Fe, New Mexico 87505

In the event you need to contact the NMOCD by phone, the number is 505-476-3465. This number will put you in touch with Mr. Michael Stogner with the NMOCD in Santa Fe.

If you should need any further information from Marathon Oil Company on this issue please contact me by phone at 713-296-2096 or through email at cekendrix@marathonoil.com.

Sincerely,

Charles E. Kendrix

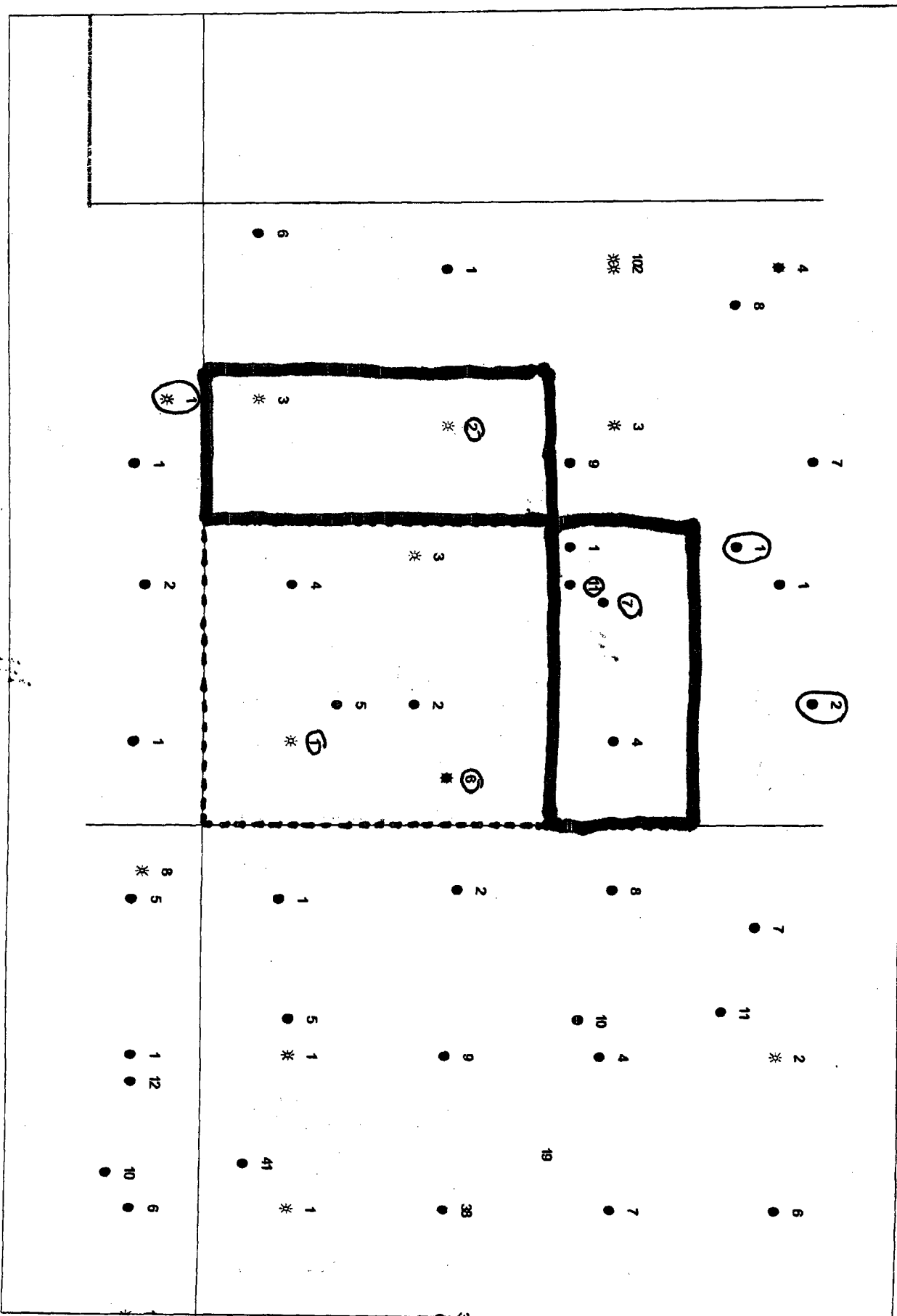
Charles E. Kendrix
Engineering Technician
Marathon Oil Company

Date:

4/22/2005

J.L. Muncy Lease Area Wells Sec 24 & 25, T22S, R37E - Sec 19 & 30, T22S, R38E

Time: 12:59 PM





Southern Business Unit

P. O. Box 3487
Houston, TX 77253-3487

5555 San Felipe Road
Houston, TX 77056-2799

Telephone: (713) 296-2096

FAX: (713) 499-6750

April 28, 2005

S & D Partnership
P.O. Box 186
Eunice, New Mexico 88231

RE: Simultaneous Dedication of Acreage
for the Tubb Oil & Gas Pool
Marathon Oil Company, J.L. Muncy Lease
Section 24, T-22-S, R-37-E
Lea County, New Mexico

To Whom It May Concern:

Marathon Oil Company has applied to the New Mexico Oil Conservation Division for permission to allow simultaneous dedication of acreage to five Tubb gas wells located on three plats on our J.L. Muncy Lease located in Section 24, T-22-S, R-37-E, in Lea county New Mexico. Please see the application letter for details of Marathon's plan to dedicate these five wells into two wells on one eighty acre tract, two wells on one 160 acre tract, and one well on the remaining 80 acre tract.

It is our determination that your well, Drinkard Homestead # 2, borders on the Marathon Oil Company J.L. Muncy lease where one of the affected tracts is located. The IH Dwights map included with this letter shows the location of your well and indicates the location of the Marathon, J.L. Muncy well in proximity to it.

Any objections to this permit must be addressed in writing to the New Mexico Oil Conservation Division in Santa Fe with-in 20 days of receipt of the application letter by the NMOCD. The NMOCD mailing address is:

New Mexico Oil Conservation Division
1220 South St. Francis Dr.
Santa Fe, New Mexico 87505

In the event you need to contact the NMOCD by phone, the number is 505-476-3465. This number will put you in touch with Mr. Michael Stogner with the NMOCD in Santa Fe.

If you should need any further information from Marathon Oil Company on this issue please contact me by phone at 713-296-2096 or through email at cekendrix@marathonoil.com.

Sincerely,

Charles E. Kendrix

Charles E. Kendrix

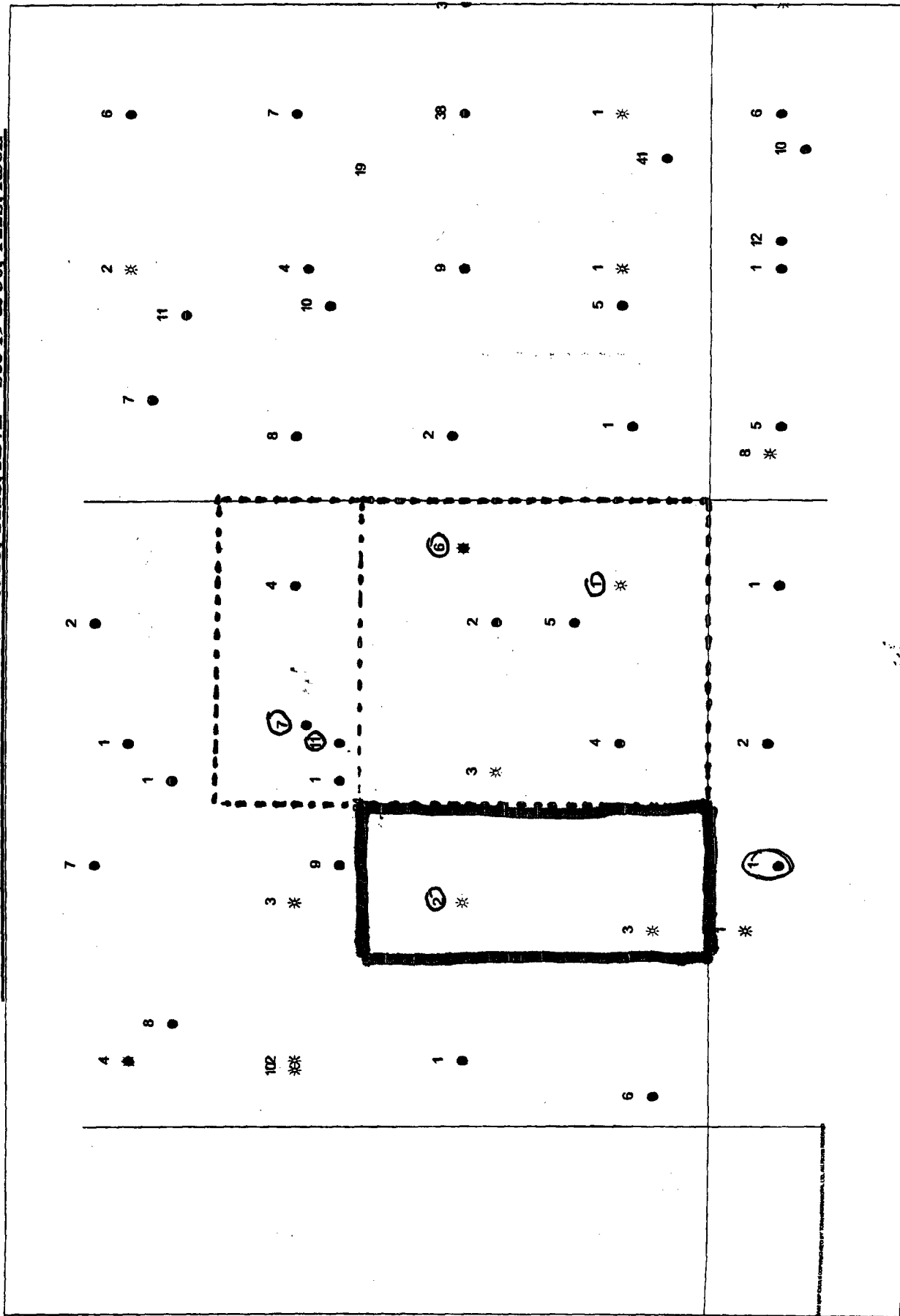
Engineering Technician

Marathon Oil Company

Date: 4/22/2005

Time: 12:59 PM

J.L. Muncy Lease Area Wells Sec 24 & 25, T22S, R37E - Sec 19 & 30, T22S, R38E



SENDER: COMPLETE THIS SECTION

- Complete items 1, 2, and 3. Also complete item 4 if Restricted Delivery is desired.
- Print your name and address on the reverse so that we can return the card to you.
- Attach this card to the back of the mailpiece, or on the front if space permits.

1. Article Addressed to:

Chesapeake Operating Incorporated
P.O. Box 18496
Oklahoma City, OK 73154-0496

2. Article Number (Copy from service label)

91 7108 2133 3931 1841 0186

PS Form 3811, July 1999

Domestic Return Receipt

102595-00-M-0952

COMPLETE THIS SECTION ON DELIVERY

A. Received by (Please Print Clearly) B. Date of Delivery

C. Signature

X

☐ Agent☐ AddresseeD. Is delivery address different from item 1? ☐ Yes
If YES, enter delivery address below: ☐ No

3. Service Type

☒ Certified Mail☐ Express Mail☐ Registered☒ Return Receipt for Merchandise☐ Insured Mail☐ C.O.D.

4. Restricted Delivery? (Extra Fee)

☐ Yes

SENDER: COMPLETE THIS SECTION

- Complete items 1, 2, and 3. Also complete item 4 if Restricted Delivery is desired.
- Print your name and address on the reverse so that we can return the card to you.
- Attach this card to the back of the mailpiece, or on the front if space permits.

1. Article Addressed to:

Chevron USA Incorporated
P.O. Box 1150
Midland, Texas 79702

2. Article Number (Copy from service label)

91 7108 2133 3931 1841 0193

PS Form 3811, July 1999

Domestic Return Receipt

102595-00-M-0952

COMPLETE THIS SECTION ON DELIVERY

A. Received by (Please Print Clearly) B. Date of Delivery

C. Signature

X

☐ Agent☐ AddresseeD. Is delivery address different from item 1? ☐ Yes
If YES, enter delivery address below: ☐ No

3. Service Type

☒ Certified Mail☐ Express Mail☐ Registered☒ Return Receipt for Merchandise☐ Insured Mail☐ C.O.D.

4. Restricted Delivery? (Extra Fee)

☐ Yes

SENDER: COMPLETE THIS SECTION

- Complete items 1, 2, and 3. Also complete item 4 if Restricted Delivery is desired.
- Print your name and address on the reverse so that we can return the card to you.
- Attach this card to the back of the mailpiece, or on the front if space permits.

1. Article Addressed to:

Conoco-Phillips Company
4001 Penbrook Street
Odessa, Texas 79762

2. Article Number (Copy from service label)

91 7108 2133 3931 1841 0209

PS Form 3811, July 1999

Domestic Return Receipt

102595-00-M-0952

COMPLETE THIS SECTION ON DELIVERY

A. Received by (Please Print Clearly) B. Date of Delivery

C. Signature

X

☐ Agent☐ AddresseeD. Is delivery address different from item 1? ☐ Yes
If YES, enter delivery address below: ☐ No

3. Service Type

☒ Certified Mail☐ Express Mail☐ Registered☒ Return Receipt for Merchandise☐ Insured Mail☐ C.O.D.

4. Restricted Delivery? (Extra Fee)

☐ Yes

SENDER: COMPLETE THIS SECTION

- Complete items 1, 2, and 3. Also complete item 4 if Restricted Delivery is desired.
- Print your name and address on the reverse so that we can return the card to you.
- Attach this card to the back of the mailpiece, or on the front if space permits.

COMPLETE THIS SECTION ON DELIVERY

- A. Received by (Please Print Clearly) B. Date of Delivery
- C. Signature ☐ Agent
☒ Addressee
- D. Is delivery address different from item 1? ☐ Yes
 If YES, enter delivery address below: ☐ No

Hanson Operating Company Inco
P.O. Box 1515
Roswell, New Mexico 88202-1515

3. Service Type
☒ Certified Mail ☐ Express Mail
☐ Registered ☒ Return Receipt for Merchandise
☐ Insured Mail ☐ C.O.D.
4. Restricted Delivery? (Extra Fee) ☐ Yes

2. Article Number (Copy from service label)

91 7108 2133 3931 1841 0216

PS Form 3811, July 1999

Domestic Return Receipt

102595-00-M-0952

SENDER: COMPLETE THIS SECTION

- Complete items 1, 2, and 3. Also complete item 4 if Restricted Delivery is desired.
- Print your name and address on the reverse so that we can return the card to you.
- Attach this card to the back of the mailpiece, or on the front if space permits.

1. Article Addressed to:

John H. Hendrix Corporation
P.O. Box 3040
Midland, Texas 79702-3040

COMPLETE THIS SECTION ON DELIVERY

- A. Received by (Please Print Clearly) B. Date of Delivery
- C. Signature ☐ Agent
☒ Addressee
- D. Is delivery address different from item 1? ☐ Yes
 If YES, enter delivery address below: ☐ No

3. Service Type
☒ Certified Mail ☐ Express Mail
☐ Registered ☒ Return Receipt for Merchandise
☐ Insured Mail ☐ C.O.D.
4. Restricted Delivery? (Extra Fee) ☐ Yes

2. Article Number (Copy from service label)

91 7108 2133 3931 1841 0223

PS Form 3811, July 1999

Domestic Return Receipt

102595-00-M-0952

SENDER: COMPLETE THIS SECTION

- Complete items 1, 2, and 3. Also complete item 4 if Restricted Delivery is desired.
- Print your name and address on the reverse so that we can return the card to you.
- Attach this card to the back of the mailpiece, or on the front if space permits.

1. Article Addressed to:

S&D Partnership
P.O. Box 186
Eunice, New Mexico 88231

COMPLETE THIS SECTION ON DELIVERY

- A. Received by (Please Print Clearly) B. Date of Delivery
- C. Signature ☐ Agent
☒ Addressee
- D. Is delivery address different from item 1? ☐ Yes
 If YES, enter delivery address below: ☐ No

3. Service Type
☒ Certified Mail ☐ Express Mail
☐ Registered ☒ Return Receipt for Merchandise
☐ Insured Mail ☐ C.O.D.
4. Restricted Delivery? (Extra Fee) ☐ Yes

2. Article Number (Copy from service label)

91 7108 2133 3931 1841 0131

PS Form 3811, July 1999

Domestic Return Receipt

102595-00-M-0952