

NSL 7/28/97




ENERGY CORPORATION

20 North Broadway, Suite 1500
Oklahoma City, Oklahoma 73102-8260

Telephone 405/235-3611
FAX 405/552-4550

June 23, 1997

Certified Mail No. P 240 501 730



State of New Mexico
Energy, Minerals and Natural Resources Department
Oil Conservation Division
2040 South Pacheco
Santa Fe, New Mexico 87505

RE: Non-Standard Location Approval
Eagle "34B" Federal #4
Eddy County, New Mexico

Gentlemen:

Devon Energy Corporation (Nevada) requests "Non-Standard Location" approval for the referenced well located as listed below. This unorthodox location is necessary due to pipeline and topography problems.

<u>Well Name & No.</u>	<u>Unit Ltr</u>	<u>Section-T-R</u>	<u>Footage Location</u>
Eagle "34B" Federal #4	B	34-17S-27E	890' FNL & 1500' FEL

Enclosed is a map of the West Red Lake Area showing the well's location and a copy of form C-102.

Operators having wells and/or lease holdings in the offsetting 40 acre tracts will be notified by certified mail. Copies of our letters of notification to the following operators are enclosed.

Marbob Energy Corp

Artesia, New Mexico

Eagle "34B" Federal #4
NSL Approval
6/23/97
Page Two

State of New Mexico
Energy, Minerals and Natural Resources Dept.
Oil Conservation Division

If you have any questions, please contact the undersigned at (405) 235-3611, X4509.

Sincerely yours,

DEVON ENERGY CORPORATION (NEVADA)

A handwritten signature in black ink, reading "E.L. Buttross Jr." in a cursive script.


Mr. E.L. Buttross, Jr.
District Engineer

ELB\dk
Enclosures

cc: Oil Conservation Division - Artesia, NM
Bureau of Land Management - Carlsbad, NM

R 27 E

T
17
S



T
18
S

devon

WEST RED LAKE UNIT
EDDY COUNTY, NEW MEXICO

Scale in Feet
0 1000 2000 3000 4000

DISTRICT I
P.O. Box 1980, Hobbs, NM 88240

State of New Mexico
Energy, Minerals and Natural Resources Department

Exhibit 2

Form C-102
Revised February 10, 1994
Instruction on back
Submit to Appropriate District Office
State Lease - 4 Copies
Fee Lease - 3 Copies

DISTRICT II
P.O. Drawer DD, Artesia, NM 88210

DISTRICT III
1000 Rio Brazos Rd., Aztec, NM 87410

OIL CONSERVATION DIVISION

P.O. Box 2088
Santa Fe, New Mexico 87504-2088

☐ AMENDED REPORT

WELL LOCATION AND ACREAGE DEDICATION PLAT

API Number	Pool Code	Pool Name Red Lake (Q-GB-SA)
Property Code	Property Name Eagle 34 B Federal	Well Number 4
OGRID No.	Operator Name Devon Energy Corporation	Elevation 3532'

Surface Location

UL or lot No. B	Section 34	Township 17 S	Range 27 E	Lot Idn	Feet from the 890	North/South line North	Feet from the 1500	East/West line East	County Eddy
--------------------	---------------	------------------	---------------	---------	----------------------	---------------------------	-----------------------	------------------------	----------------

Bottom Hole Location If Different From Surface

UL or lot No.	Section	Township	Range	Lot Idn	Feet from the	North/South line	Feet from the	East/West line	County
Dedicated Acres	Joint or Infill	Consolidation Code	Order No.						

NO ALLOWABLE WILL BE ASSIGNED TO THIS COMPLETION UNTIL ALL INTERESTS HAVE BEEN CONSOLIDATED
OR A NON-STANDARD UNIT HAS BEEN APPROVED BY THE DIVISION

	OPERATOR CERTIFICATION I hereby certify the the information contained herein is true and complete to the best of my knowledge and belief. <u>E. L. Buttross, Jr.</u> Signature E. L. Buttross, Jr. Printed Name District Engineer Title May 13, 1997 Date
	SURVEYOR CERTIFICATION I hereby certify that the well location shown on this plat was plotted from field notes of actual surveys made by me or under my supervision and that the same is true and correct to the best of my belief. April 23, 1997 Date Surveyed Signature & Seal of Professional Surveyor 7977 W.O. No. 7022z Certificate No. 7977 BASIN SURVEYS



ENERGY CORPORATION

20 North Broadway, Suite 1500
Oklahoma City, Oklahoma 73102-8260

Telephone 405/235-3611
FAX 405/552-4550

June 23, 1997

Certified Mail No. P 240 501 731

Marbob Energy Corporation
P.O. Box 227
Artesia, NM 88220-0227

**RE: Non-Standard Location Approval
Proposed 2800' San Andres Test
Eagle "34B" Federal #4
890' FNL & 1500' FEL
Section B-34-T17S-R27E
Eddy County, New Mexico**

Gentlemen:

We have applied for a permit to drill the referenced well. This unorthodox location was due to pipeline and topography problems. The proposed well site is in the West Red Lake area in Eddy County, New Mexico, and offsets your lease hold in Section 27-T17S-R27E.

The NMOCD Non-Standard Location Approval process requires that we notify offset lease holders and submit Proof of Notice.

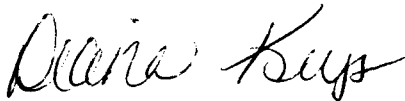
Eagle "34B" Federal #4
Non-Standard Location Approval
June 23, 1997
Page Two

Breck Operating Corp

Please accept this certified letter as notification. If you have any questions, please contact Ernie Buttross, Jr., at (405) 235-3611, X4509.

Sincerely yours,

DEVON ENERGY CORPORATION (NEVADA)

A handwritten signature in cursive script, reading "Diana Keys".

Diana Keys
Engineering Tech.

/dk

cc: Oil Conservation Division - Santa Fe, NM
Oil Conservation Division - Artesia, NM
Bureau of Land Management - Carlsbad, NM